

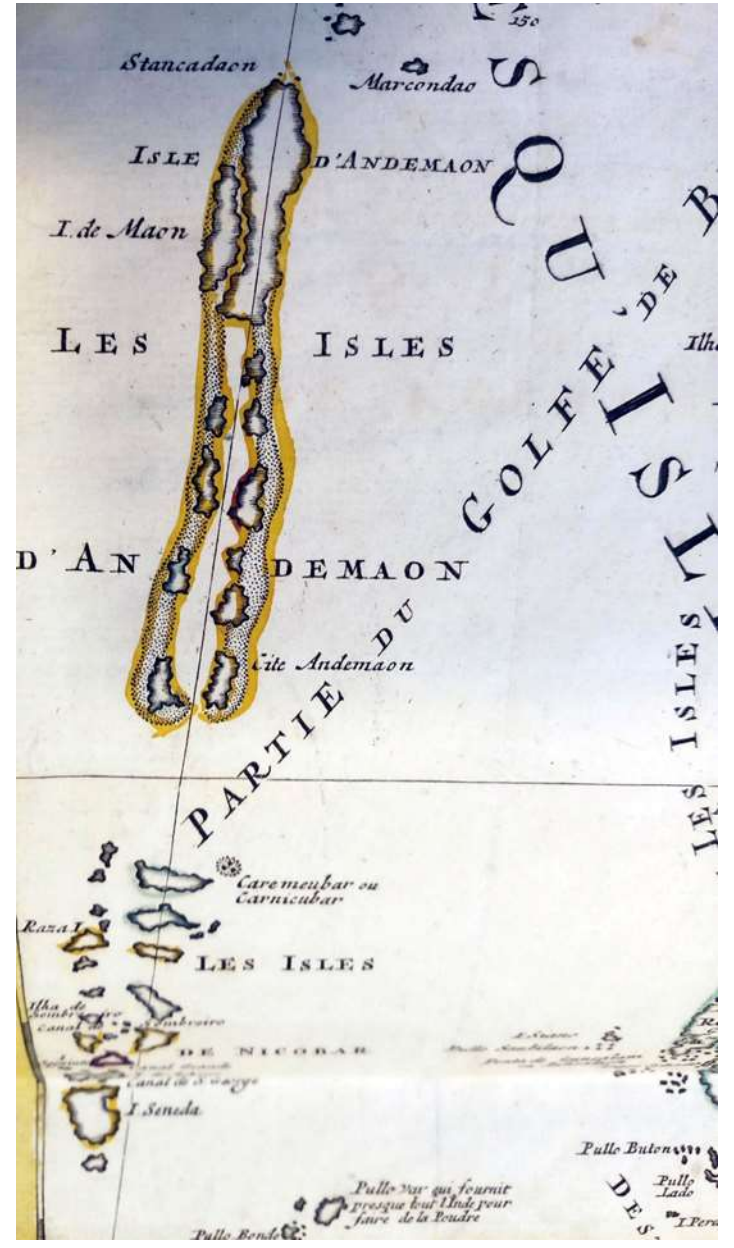
Historical Maps and Illustrations
of the
Andaman & Nicobar Islands

Bay of Bengal
India

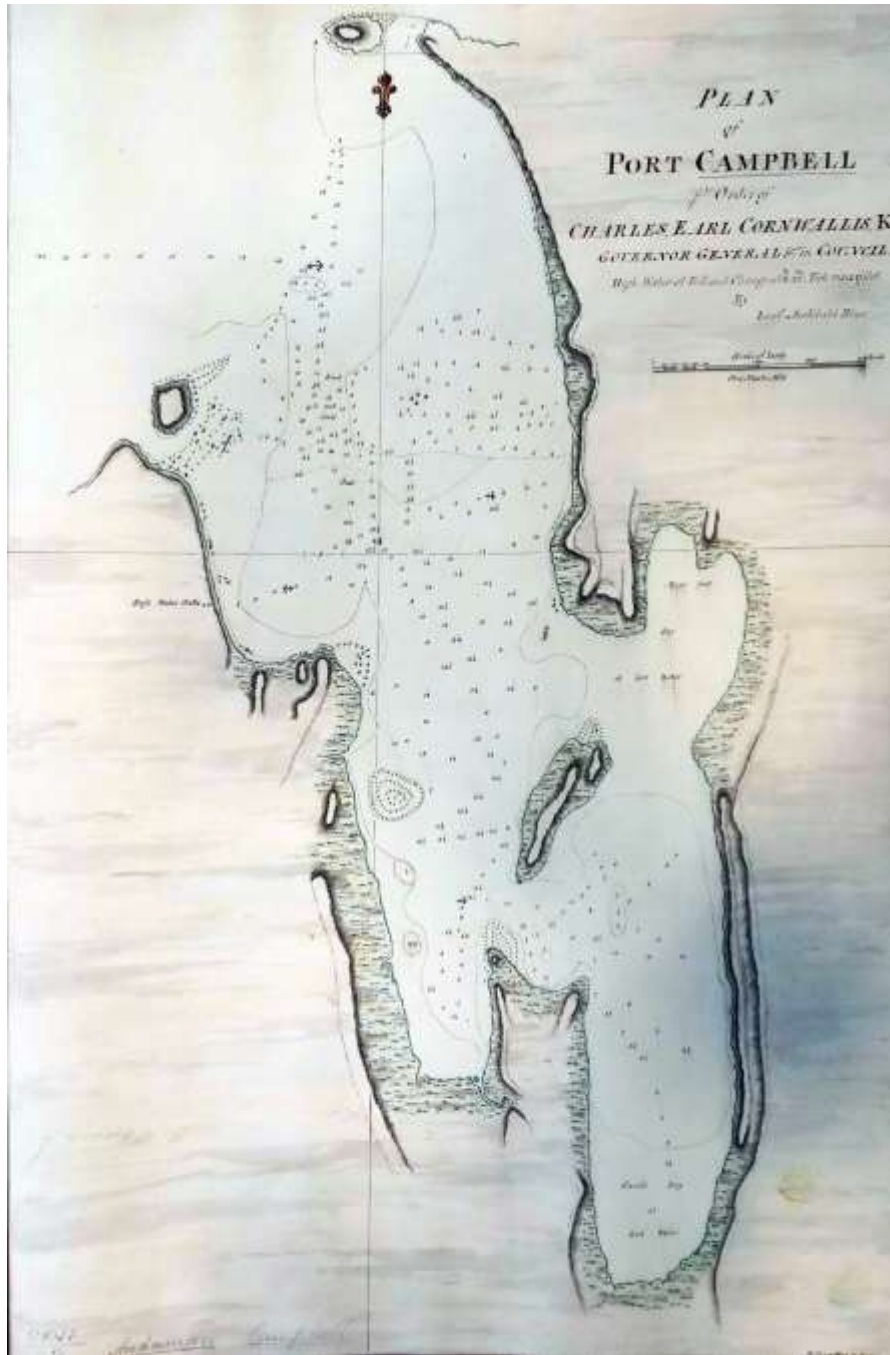
Maps

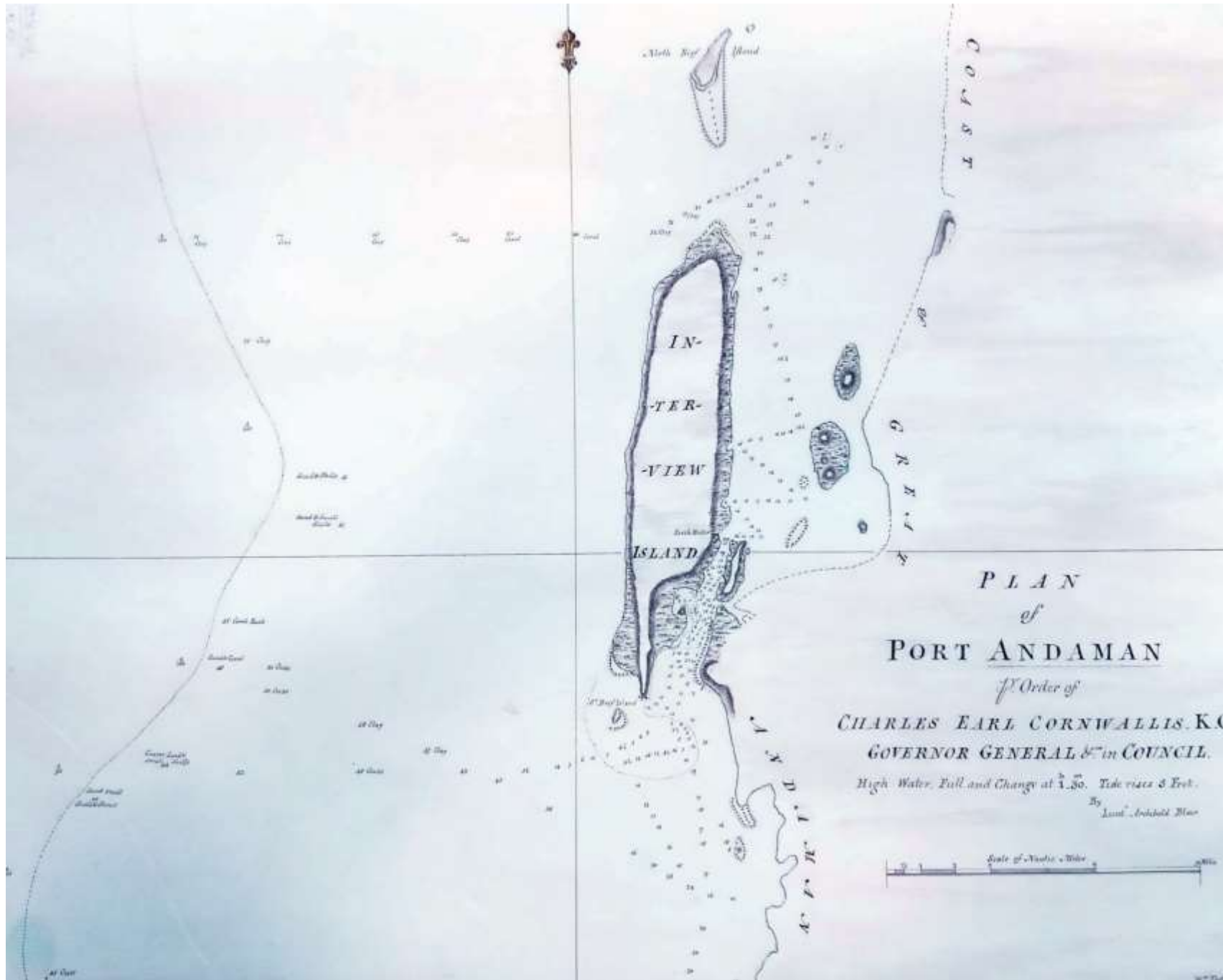
17th and 18th Century AD











Illustrations


19th Century AD

1



• A VIEW of the ENTRANCE into PORT ANDAMAN taken when about 2 Miles West of the South end of INTERVIEW ISLAND at 1 PM. December 20th 1788.

2



• Appearance of the Land on the GREAT ANDAMAN in Latitude 12° 56' N. at Sun rise on the 26th of December 1788, about 5 Leagues distant. Taken on Board the Hon^{ble} Company's Ship York.

3




4



5



6



7




This appears DILIGENT STRAITS in Latitude 12° 07' N. and the two Islands in Mid-channel bearing N. 36° E. taken in the Hon^{ble} Company's Snow Viper, March 14th 1789.

8




A VIEW in M'PHERSON STRAITS. A. The opening to the Sea to Eastward. B. The opening to the Sea to Westward. taken by J. Wallis





13



BARREN ISLAND bearing NWbWA Miles distant taken on Board the H.C. Snow Viper, March 25th 1780.

14



A VIEW of the VOLCANO on BARREN ISLAND, Bearing East, about one Mile off. Taken on Board the Hon^{ble} Company's Snow Viper, March 25th 1780.

116 Anderson

19

These maps and illustrations are a part of the collections of the British Library, London. Some of them can also be found on the web.

Reportedly, initially and over the years, they were presented by the concerned cartographers and artists, to the British Monarch of the time,. They were accommodated in the palaces of the monarch, until they were finally transferred to the British Library for safe keeping and public access.