Reassessing the Management of National Parks and Sanctuaries in India

Volume 5: Detailed Socio-economic Profiles of Selected PAs - Part I (Andhra Pradesh & Gujarat)

Compiled and Edited by

Vishaish Uppal, Raman Mehta, Shekhar Singh

The painting, on the cover, of a Dabchick (Tachybaptus ruficollis) is by Pratibha Pande, as are the other sketches in the volume.

2nd All India Survey of Wildlife Protected Areas in India:

1998-2003

Reassessing the Management of National Parks and Sanctuaries in India

Volume 5: Detailed Socio-economic Profiles of Selected PAs - Part I (Andhra Pradesh & Gujarat)

Compiled and edited by

Vishaish Uppal, Raman Mehta, Shekhar Singh

Research, Assessment and Analysis Group

C 17A Munirka, New Delhi 110067

2003

Reassessing the Management of National Parks and Sanctuaries in India

Report of the 2nd All India Survey of Wildlife Protected Areas in India - 1998-2003, in six volumes

Volume 1 - Findings & Recommendations
Volume 2 - Biological Profiles of Individual PAs
Volume 3 - Socio-economic Profiles of Individual PAs
Volume 4 - Management Profiles of Individual PAs
Volume 5 - Detailed Socio-economic Profiles of Selected PAs: Part I (Andhra Pradesh & Gujarat)
Volume 6 - Detailed Socio-economic Profiles of Selected PAs: Part II (Haryana, Himachal Pradesh, Meghalaya, Mizoram, Rajasthan)

The above volumes can be downloaded from http://shekharsinghcollections.com/conserv-wildlife.php /Second Survey of National Parks & Sanctuaries in India 1998 - 2003

First edition 2001
Revised edition 2003
Formatting and uploading of the revised edition on the web 2021

This is a free access document and can be freely downloaded and quoted, provided that the source is given in full

PROJECT TEAM

Project Director	Shekhar Singh

IIPA Team (1998 - 2001)

Consultants	Tara Gandhi Raman Mehta Archana Prasad (Till March 1999) Prabhakar Rao (Honorary) Vasumathi Sankaran Vishaish Uppal
Project Executive	SK Katyal
Research Associates	Insar Ali Bikram Dutta (Till June 2000) James Pochury Salim Ahmad Quereshi Shalini Sahay Arpan Sharma
Research Assistants/Field Investigators	Abhishek Bhardawaj Mohit Chaturvedi Kaushik Dasgupta Ritwick Dutta Rumman Hamid Syed Mirajuddin Paloma Pal Supriya Singh
Administrative Support	Des Raj Budhiraja Alka Sharma
Computer Operators	Lalit Dabral Harish Mehra Vijay Naugain Navjyoti Shobha Negi Harish Sharma Manish Rawat Neetu Suri

Office Support	Madan Giri Balak Ram Prem Wati

CES TEAM (2001 TO 2003)

Consultants	Vishaish Uppal
Research Associates	Salim Ahmad Quereshi Arpan Sharma
Office Support	Balak Ram Prem Wati

RaaG Team (2021)

Illustrator	Uma Bordoloi
Research Assistants	Chandra Kaushal Rubina Mondal

***

The 2nd All India Survey of Wildlife Protected Areas in India
was supported from 1998 to 2001
by
The World Bank, Washington D.C.
through
The Ministry of Environment & Forests,
Government of India, New Delhi

The survey was initially based at
The Indian Institute of Public Administration (IIPA)
New Delhi
(1998-2001)

and subsequently at
The Centre for Equity Studies (CES)
New Delhi
(2001-2003)

The report was formatted and uploaded on the web by the
Research, Assessment, and Analysis Group (RaaG)
New Delhi
(2021)

TABLE OF CONTENTS

Title	Page No's
Glossary of Terms and Expansion of Abbreviations	vii
State/ NPS	
Andhra Pradesh	
1. Coringa Sanctuary	
• Socio economic data	3
• Map	12
• Forest Map	13
2. Eturnagaram Sanctuary	
• Socio economic data	15
• Map	41
3. Gundla Brahmeshwaram Sanctuary	
• Socio economic data	43
• Map	76
• List of Villages	77
4. Kawal Sanctuary	
• Socio economic data	79
• Map	109
• List of Villages	110
5. Nagarjuna Sagar Sanctuary	
• Socio economic data	112
• Map	147
6. Pakhal Sanctuary	
• Socio economic data	149
• Map	172
7. Pocharam Sanctuary	
• Socio economic data	174
• Map	187
• List of Villages	188
8. Pulicat Sanctuary	
• Socio economic data	190

Gujarat	
9. Barda Sanctuary	
• Socio economic data	212
• Map	223
• List of Villages	224
10. Dhrangadra Sanctuary	
• Socio economic data	226
11. Gir National Park & Sanctuary	
• Socio economic data	255
• Map	295
12. Jambhughoda Sanctuary	
• Socio economic data	297
• Map	321
• List of Villages	322
13. Jessore Sanctuary	
• Socio economic data	324
• Map	347
• List of Villages	348
14. Marine National Park & Sanctuary	
• Socio economic data	350
15. Nal Sarovar Sanctuary	
• Socio economic data	370
16. Narayan Sarovar Sanctuary	
• Socio economic data	376
17. Shoolpaneshwar Sanctuary	
• Socio economic data	388
• Map	426

Glossary of Terms and Expansion of Abbreviations

TERM/ ABBREVIATION	MEANING
Adjacent area	10 kms radius from park or sanctuary boundary
Ave or avg.	Average
Bunds	Raised earthen ridges, usually for soil and water conservation
CES	Centre for Equity Studies
chullahs	Cooking fire
Comnt.	Comment/communication
Compt.	Compartment
Dinghies	Small boats
F & WL	Forests and wildlife
FAO	Foods and Agriculture Organisation of The United Nations
Gad/gadh	fortress
Gaur	Indian Bison (Bos gaurus)
Gumpa	Also sometimes spelled gompa - "is a meditation room where practitioners meditate and listen to teachings" of Tibetan Buddhism.
Gurudwara/ gurdwara	A Sikh temple
Ha / ha.	hectares
IIPA	Indian Institute and Public Administration, New Delhi
IUCN	International Union for the Conservation of Nature and Natural Resources
Jhumming	Shifting cultivation
Jt	Joint
Jyotirlingas	Jyotirlinga or Jyotirling or Jyotirlingam is a shrine dedicated to Lord Shiva where Shiva is worshipped in the form of a Jyotirlingam or "Lingam of Light". There are said to be twelve Jyotirlinga shrines in India although their location is not consistently identified.
Kila/quila	Fort
m	meters
Machan	A raised platform, usually in a tree, used for observing animals
MoEF	Ministry of Environment & Forests
msl	Mean See Level
n.a	not available
n.r.	not relevant
N or NP/S	national park / sanctuary

NP	If occurring in a column titled "old data 1984-1987", depicts that the relevant data is "not present" for that PA in the old data set.
Nala	Drain, stream, canal, water channel
Neelgai/nilgai	Bue bull (Boselaphus tragocamelus)
Nistar	Land set apart for exercise of nistar rights may be timber or fuel reserve; pasture, grass, or fodder reserve; burial ground and cremation ground; or village site; encamping ground; threshing floor; bazaar (market); skinning ground; manure pit; public purposes such as schools, playgrounds, parks, lanes, drains; and any other purposes that may be prescribed.
NTFP	Non-timber forest produce
OTH	Other
PA	Protected areas - National Parks and Sanctuaries
Park Manager	An official of any designation and level holding overall responsibility for a park /sanctuary
Pers.	personal
Pop.	population
Rs.	Indian Rupees
S	Sanctuary
Sant	saint
SCs	Scheduled castes
Smt.	Srimati (Mrs)
spp.	Species
State	Union Territory or State
T	total
Tal	lake
Toposheet	topographical sheet of the survey of India
UT	Union Territory
Van	forest
WL	Wildlife (spelled as 'wildlife' in the Wildlife (protection) Act of 1972)
WLPA	Wildlife (protection) Act of 1972
Yatra	trip/pilgrimage

Andhra Pradesh

Coringa Sanctuary

CENSUS DATA FOR VILLAGES WITHIN AND AROUND CORINGA SANCTUARY, ANDHRA PRADESH

CORINGA SANCTUARY	LAND USE AND AMENITIES	ANDHRA PRADESH																		
	Location Code	Name of Village	Inside PAs (Y=Yes ; Blank= No)	Forest	Irrigated by source	Unirri-gated	Cultu-rable waste	Area not available for cultivation	Area of Village (In hectares) & Town/Ward(In Km^2)	Total area by computer	Occupied Residen-tial Houses	No. of House-holds	Total population by computer	Total population (Including institutional and houseless population			Scheduled Castes		Scheduled Tribes	
														P	M	F	M	F	M	F
KAKINADA REVENUE DIVISION : EAST GODAVARI DISTRICT: ANDHRA PRADESH : 22. KOTHAPALLE M.P.P.	7	Aminabada			89.84	21		128.33	239.17	239.17	542	640	3103	3103	1565	1538	227	45	13	8
KAKINADA REVENUE DIVISION : EAST GODAVARI DISTRICT: ANDHRA PRADESH : 22. KOTHAPALLE M.P.P.	10	kutukudumilli			247.26	3.62		60.32	311.2	311.2	360	430	1721	1721	904	817	8	5	2	
KAKINADA REVENUE DIVISION : EAST GODAVARI DISTRICT: ANDHRA PRADESH : 22. KOTHAPALLE M.P.P.	12	Kothapalle			305.13	0.6		99.36	405.09	405.09	550	767	3142	3142	1550	1592	348	323	4	3
KAKINADA REVENUE DIVISION : EAST GODAVARI DISTRICT: ANDHRA PRADESH : 22. KOTHAPALLE M.P.P.	13	Uppada			46.54	3.25		87.4	137.19	137.19	2005	2293	11044	11044	5532	5512	145	149	1	2
KAKINADA REVENUE DIVISION : EAST GODAVARI DISTRICT: ANDHRA PRADESH : 22. KOTHAPALLE M.P.P.	14	Subbampeta			20.23	0.99		70.24	91.46	91.46	183	183	1005	1005	488	517				
KAKINADA REVENUE DIVISION : EAST GODAVARI DISTRICT: ANDHRA PRADESH : 22. KOTHAPALLE M.P.P.	15	Komaragiri			202.32	24.01	10	450.68	687.01	687.01	983	1218	4952	4952	2505	2447	575	521	7	15
KAKINADA REVENUE DIVISION : EAST GODAVARI DISTRICT: ANDHRA PRADESH : 22. KOTHAPALLE M.P.P.	16	Gorsa			278.42	0.84		69.98	349.24	349.24	432	501	2209	2209	1107	1102	127	132	4	3
KAKINADA REVENUE DIVISION : EAST GODAVARI DISTRICT: ANDHRA PRADESH : 23. KAKINADA (RURAL) M.P.P.	1	Thimmapuram			651.54	61.52		242	955.06	955.06	1161	1278	4978	4978	2498	2480	477	507	6	7
KAKINADA REVENUE DIVISION : EAST GODAVARI DISTRICT: ANDHRA PRADESH : 23. KAKINADA (RURAL) M.P.P.	2	Panduru			534.18	7.28		145.69	687.15	687.15	1099	1101	4627	4627	2322	2305	244	220	10	13

CENSUS DATA FOR VILLAGES WITHIN AND AROUND CORINGA SANCTUARY, ANDHRA PRADESH

CORINGA SANCTUARY	LAND USE AND AMENITIES	ANDHRA PRADESH																		
	Location Code	Name of Village	Inside PAs (Y=Yes ; Blank= No)	Forest	Irrigated by source	Unirri-gated	Cultu-rable waste	Area not available for cultivation	Area of Village (In hectares) & Town/Ward(In Km^2)	Total area by computer	Occupied Residen-tial Houses	No. of House-holds	Total population by computer	Total population (Including institutional and houseless population			Scheduled Castes		Scheduled Tribes	
														P	M	F	M	F	M	F
KAKINADA REVENUE DIVISION : EAST GODAVARI DISTRICT: ANDHRA PRADESH : 23. KAKINADA (RURAL) M.P.P.	3	Nemam			653.57			12.14	665.71	665.71	677	678	3273	3273	1671	1602	21	216	3	2
KAKINADA REVENUE DIVISION : EAST GODAVARI DISTRICT: ANDHRA PRADESH : 23. KAKINADA (RURAL) M.P.P.	4	Thammavaram			243.22	84.58	199.51	16.59	543.9	543.9	1412	1472	6562	6562	3306	3256	94	91	6	7
KAKINADA REVENUE DIVISION : EAST GODAVARI DISTRICT: ANDHRA PRADESH : 23. KAKINADA (RURAL) M.P.P.	5	Penumarthi			31.16	2.43	94.29	81.75	209.63	209.63	262	262	1152	1152	593	559	315	292		
KAKINADA REVENUE DIVISION : EAST GODAVARI DISTRICT: ANDHRA PRADESH : 23. KAKINADA (RURAL) M.P.P.	6	Vakalapudi			273.16	299.47	0.81	283.28	856.72	856.72	1445	1628	7180	7180	3743	3437	459	462	11	12
KAKINADA REVENUE DIVISION : EAST GODAVARI DISTRICT: ANDHRA PRADESH : 23. KAKINADA (RURAL) M.P.P.	8	Sarpavaram			396.6	297.04	0.81	171.7	866.15	866.15	1594	1942	8268	8268	4197	4071	596	590	3	2
KAKINADA REVENUE DIVISION : EAST GODAVARI DISTRICT: ANDHRA PRADESH : 23. KAKINADA (RURAL) M.P.P.	9	Ganganaoalle			174.42	33.99	12.14	55.44	275.99	275.99	1221	1289	5573	5573	2835	2738	438	401	4	3
KAKINADA REVENUE DIVISION : EAST GODAVARI DISTRICT: ANDHRA PRADESH : 23. KAKINADA (RURAL) M.P.P.	12	kovvada			81.75	22.66	40.47	14.16	159.04	159.04	473	585	2655	2655	1347	1308	291	27	3	2

CENSUS DATA FOR VILLAGES WITHIN AND AROUND CORINGA SANCTUARY, ANDHRA PRADESH

CORINGA SANCTUARY	LAND USE AND AMENITIES	ANDHRA PRADESH																		
	Location Code	Name of Village	Inside PAs (Y=Yes ; Blank= No)	Forest	Irrigated by source	Unirri-gated	Cultu-rable waste	Area not available for cultivation	Area of Village (In hectares) & Town/Ward(In Km^2)	Total area by computer	Occupied Residen-tial Houses	No. of House-holds	Total population by computer	Total population (Including institutional and houseless population			Scheduled Castes		Scheduled Tribes	
														P	M	F	M	F	M	F
KAKINADA REVENUE DIVISION : EAST GODAVARI DISTRICT: ANDHRA PRADESH : 23. KAKINADA (RURAL) M.P.P.	13	Repuru			150.54	12.14	9.31	91.86	263.85	263.85	472	472	2227	2227	1123	1104	57	66	3	1
KAKINADA REVENUE DIVISION : EAST GODAVARI DISTRICT: ANDHRA PRADESH : 23. KAKINADA (RURAL) M.P.P.	14	Kovvuru			244.43	40.47	39.25	1.22	325.37	325.37	1127	1218	5377	5377	2733	2644	455	423	10	8
KAKINADA REVENUE DIVISION : EAST GODAVARI DISTRICT: ANDHRA PRADESH : 23. KAKINADA (RURAL) M.P.P.		Ramanayyapea (P) (L.C.No. 7 of Kakinada (Rural) Mandal is fully included)			212.86	159.04	398.61	229.49	1000	1000	3385	3678	16063	16063	8354	7709	1213	1102	87	67
KAKINADA REVENUE DIVISION : EAST GODAVARI DISTRICT: ANDHRA PRADESH : 23. KAKINADA (RURAL) M.P.P.		Suryaraopet (P) (L.C.No. 10 is partly included in Suryaropeta (P)			61.51	338.32	181.7	338.47	920	920	2549	3020	13428	13428	6764	6664	591	554	21	20
KAKINADA REVENUE DIVISION : EAST GODAVARI DISTRICT: ANDHRA PRADESH : 23. KAKINADA (RURAL) M.P.P.		Kakinda (M) 11 and 15 of Kakinda (Rural) Mandal are O.G. and 1,2, and 3 of Kakinda (Urban) Mandal are fully included in Kakinada (M)								0			0							
KAKINADA REVENUE DIVISION : EAST GODAVARI DISTRICT: ANDHRA PRADESH : 37. THALLAREVU M.P.P.	1	Chollangi			227.583	368.44	66.84	57.42	720.283	720.283	435	499	2363	2363	1169	1194	335	306		
KAKINADA REVENUE DIVISION : EAST GODAVARI DISTRICT: ANDHRA PRADESH : 37. THALLAREVU M.P.P.	2	Chollangi Peta			16.58	85.16	13.3	4.34	119.38	119.38	425	444	2090	2090	1042	1048	183	178		

CENSUS DATA FOR VILLAGES WITHIN AND AROUND CORINGA SANCTUARY, ANDHRA PRADESH

CORINGA SANCTUARY	LAND USE AND AMENITIES	ANDHRA PRADESH																		
	Location Code	Name of Village	Inside PAs (Y=Yes ; Blank= No)	Forest	Irrigated by source	Unirri-gated	Cultu-rable waste	Area not available for cultivation	Area of Village (In hectares) & Town/Ward(In Km^2)	Total area by computer	Occupied Residen-tial Houses	No. of House-holds	Total population by computer	Total population (Including institutional and houseless population			Scheduled Castes		Scheduled Tribes	
														P	M	F	M	F	M	F
KAKINADA REVENUE DIVISION : EAST GODAVARI DISTRICT: ANDHRA PRADESH : 37. THALLAREVU M.P.P.	3	G.Vemavaram			314.37	452.25	10.51	112.77	889.9	889.9	732	773	3708	3708	1908	1800	97	109		
KAKINADA REVENUE DIVISION : EAST GODAVARI DISTRICT: ANDHRA PRADESH : 37. THALLAREVU M.P.P.	4	Patavala			1134.32	365.41		153.41	1653.14	1653.14	1128	1278	5937	5937	2984	2953	594	574	17	15
KAKINADA REVENUE DIVISION : EAST GODAVARI DISTRICT: ANDHRA PRADESH : 37. THALLAREVU M.P.P.	5	Koringa			507.98	383.14	172.79	84.18	1148.09	1148.09	2130	2416	10875	10875	5360	5515	853	902	13	9
KAKINADA REVENUE DIVISION : EAST GODAVARI DISTRICT: ANDHRA PRADESH : 37. THALLAREVU M.P.P.	6	Polekurru			1067.98	996.12		358.75	2422.85	2422.85	3814	4333	19840	19840	9894	9946	1768	1794	58	46
KAKINADA REVENUE DIVISION : EAST GODAVARI DISTRICT: ANDHRA PRADESH : 37. THALLAREVU M.P.P.	7	P.Mallavaram			1142.22	1032.9		906.17	3081.27	3081.27	1144	1260	5516	5516	2792	2724	1131	1074	4	1
KAKINADA REVENUE DIVISION : EAST GODAVARI DISTRICT: ANDHRA PRADESH : 37. THALLAREVU M.P.P.	8	Latchipalem			310.82			32.35	343.17	343.17	94	173	686	686	337	349	43	42		
KAKINADA REVENUE DIVISION : EAST GODAVARI DISTRICT: ANDHRA PRADESH : 37. THALLAREVU M.P.P.	9	Uppangala			277.51	11.5	161.92	44.81	495.74	495.74	440	501	2204	2204	1073	1131	216	254	14	11
KAKINADA REVENUE DIVISION : EAST GODAVARI DISTRICT: ANDHRA PRADESH : 37. THALLAREVU M.P.P.	10	Neelapalle			92.29	202.37		95.05	389.71	389.71	1463	1809	8050	8050	4000	4050	769	774	35	27
KAKINADA REVENUE DIVISION : EAST GODAVARI DISTRICT: ANDHRA PRADESH : 37. THALLAREVU M.P.P.	11	Sunkarapalem			167.82	29.24		41.7	238.76	238.76	664	756	3497	3497	1763	1734	438	431	17	22

CENSUS DATA FOR VILLAGES WITHIN AND AROUND CORINGA SANCTUARY, ANDHRA PRADESH

CORINGA SANCTUARY	LAND USE AND AMENITIES	ANDHRA PRADESH																		
	Location Code	Name of Village	Inside PAs (Y=Yes ; Blank= No)	Forest	Irrigated by source	Unirri-gated	Cultu-rable waste	Area not available for cultivation	Area of Village (In hectares) & Town/Ward(In Km^2)	Total area by computer	Occupied Residen-tial Houses	No. of House-holds	Total population by computer	Total population (Including institutional and houseless population			Scheduled Castes		Scheduled Tribes	
														P	M	F	M	F	M	F
KAKINADA REVENUE DIVISION : EAST GODAVARI DISTRICT: ANDHRA PRADESH : 37. THALLAREVU M.P.P.	12	Injaram			389.97	18.07		88.51	496.55	496.55	824	993	4561	4561	2303	2258	552	524	20	25
KAKINADA REVENUE DIVISION : EAST GODAVARI DISTRICT: ANDHRA PRADESH : 38. KAJULURU M.P.P.	2	Tarlampudi			207.69	0.17		46.28	254.14	254.14	311	385	1647	1647	825	822	139	133	5	2
KAKINADA REVENUE DIVISION : EAST GODAVARI DISTRICT: ANDHRA PRADESH : 38. KAJULURU M.P.P.	3	Mathukumilli			119.83	1.19		12.53	133.55	133.55	177	221	929	929	469	460	52	49	6	6
KAKINADA REVENUE DIVISION : EAST GODAVARI DISTRICT: ANDHRA PRADESH : 38. KAJULURU M.P.P.	4	Bandanapudi			546.96	1.69		58.78	607.43	607.43	344	366	1613	1613	836	777	311	288	2	1
KAKINADA REVENUE DIVISION : EAST GODAVARI DISTRICT: ANDHRA PRADESH : 38. KAJULURU M.P.P.	5	Aryavatam			356.68	28.83		112.25	497.76	497.76	627	767	3247	3247	1633	1614	348	300	2	6
KAKINADA REVENUE DIVISION : EAST GODAVARI DISTRICT: ANDHRA PRADESH : 38. KAJULURU M.P.P.	6	Gollapalem			223.48	52.29		126.08	401.85	401.85	924	1042	4488	4488	2173	2315	526	583	19	23
KAKINADA REVENUE DIVISION : EAST GODAVARI DISTRICT: ANDHRA PRADESH : 38. KAJULURU M.P.P.	7	Selapaka			621.05	21.82		124.01	766.88	766.88	855	918	3849	3849	1963	1886	652	603	9	4
KAKINADA REVENUE DIVISION : EAST GODAVARI DISTRICT: ANDHRA PRADESH : 38. KAJULURU M.P.P.	8	Manjeru			453.03	2.83		126.08	581.94	581.94	617	666	3164	3164	1606	1558	448	419	7	10
KAKINADA REVENUE DIVISION : EAST GODAVARI DISTRICT: ANDHRA PRADESH : 38. KAJULURU M.P.P.	9	Seela			776.51	1.75		166.68	944.94	944.94	811	932	4213	4213	2124	2089	679	688	6	5

CENSUS DATA FOR VILLAGES WITHIN AND AROUND CORINGA SANCTUARY, ANDHRA PRADESH

CORINGA SANCTUARY	LAND USE AND AMENITIES	ANDHRA PRADESH																		
	Location Code	Name of Village	Inside PAs (Y=Yes ; Blank= No)	Forest	Irrigated by source	Unirri-gated	Cultu-rable waste	Area not available for cultivation	Area of Village (In hectares) & Town/Ward(In Km^2)	Total area by computer	Occupied Residen-tial Houses	No. of House-holds	Total population by computer	Total population (Including institutional and houseless population			Scheduled Castes		Scheduled Tribes	
														P	M	F	M	F	M	F
KAKINADA REVENUE DIVISION : EAST GODAVARI DISTRICT: ANDHRA PRADESH : 38. KAJULURU M.P.P.	10	Kajuluru			1072.46			290.52	1362.98	1362.98	2195	2425	11442	11442	5761	5681	726	726	19	16
KAKINADA REVENUE DIVISION : EAST GODAVARI DISTRICT: ANDHRA PRADESH : 38. KAJULURU M.P.P.	11	Cheduvada			108.9			23.03	131.93	131.93	325	325	1444	1444	708	736	249	242	4	2
KAKINADA REVENUE DIVISION : EAST GODAVARI DISTRICT: ANDHRA PRADESH : 38. KAJULURU M.P.P.	12	Ithapudi			135.22			33.13	168.35	168.35	509	516	2137	2137	1042	1095	78	75	11	10
KAKINADA REVENUE DIVISION : EAST GODAVARI DISTRICT: ANDHRA PRADESH : 38. KAJULURU M.P.P.	17	Duggudurru			696.35	3.76		98.74	798.85	798.85	1002	1055	4381	4381	2190	2191	739	742	22	15
KAKINADA REVENUE DIVISION : EAST GODAVARI DISTRICT: ANDHRA PRADESH : 38. KAJULURU M.P.P.	18	Uppumilli			162.34			44.86	207.2	207.2	320	400	1703	1703	877	826	105	112	9	11
KAKINADA REVENUE DIVISION : EAST GODAVARI DISTRICT: ANDHRA PRADESH : 38. KAJULURU M.P.P.	19	Kolanka			981.37	0.4		253.73	1235.5	1235.5	1093	1288	6187	6187	3015	3172	793	870	13	17
KAKINADA REVENUE DIVISION : EAST GODAVARI DISTRICT: ANDHRA PRADESH : 38. KAJULURU M.P.P.	20	Pallipalem			851.82	10.28		298.94	1161.04	1161.04	997	1052	4723	4723	2364	2359	482	481	12	11
KAKINADA REVENUE DIVISION : EAST GODAVARI DISTRICT: ANDHRA PRADESH : 25. SAMALKOTA M.P.P.	15	Koppavaram			179			11.2	190.2	190.2	112	112	411	411	216	195	215	193		
KAKINADA REVENUE DIVISION : EAST GODAVARI DISTRICT: ANDHRA PRADESH : 25. SAMALKOTA M.P.P.	16	Mamilladoddi			306	20	11	4.15	341.15	341.15	122	175	664	664	338	326	198	195		

CENSUS DATA FOR VILLAGES WITHIN AND AROUND CORINGA SANCTUARY, ANDHRA PRADESH

CORINGA SANCTUARY	LAND USE AND AMENITIES	ANDHRA PRADESH																		
	Location Code	Name of Village	Inside PAs (Y=Yes ; Blank= No)	Forest	Irrigated by source	Unirri-gated	Cultu-rable waste	Area not available for cultivation	Area of Village (In hectares) & Town/Ward(In Km^2)	Total area by computer	Occupied Residen-tial Houses	No. of House-holds	Total population by computer	Total population (Including institutional and houseless population			Scheduled Castes		Scheduled Tribes	
														P	M	F	M	F	M	F
KAKINADA REVENUE DIVISION : EAST GODAVARI DISTRICT: ANDHRA PRADESH : 25. SAMALKOTA M.P.P.	18	Boyanapudi			239			41.85	280.85	280.85	249	249	1077	1077	523	554	39	46		
KAKINADA REVENUE DIVISION : EAST GODAVARI DISTRICT: ANDHRA PRADESH : 25. SAMALKOTA M.P.P.	19	Madhavapatnam			343	36		63.72	442.72	442.72	665	886	3736	3736	1859	1877	262	248	10	6
KAKINADA REVENUE DIVISION : EAST GODAVARI DISTRICT: ANDHRA PRADESH : 35. PEDAPUDI M.P.P.	5	Atchutapuratrayam			937.35		45.1	603.1	1585.55	1585.55	1152	1634	7120	7120	3545	3575	737	785	8	9
KAKINADA REVENUE DIVISION : EAST GODAVARI DISTRICT: ANDHRA PRADESH : 35. PEDAPUDI M.P.P.	6	Karakuduru			514.25			119.89	634.14	634.14	1103	1143	4539	4539	2297	2242	467	439	12	9
KAKINADA REVENUE DIVISION : EAST GODAVARI DISTRICT: ANDHRA PRADESH : 35. PEDAPUDI M.P.P.	16	Kandregula			414.82			63.11	477.93	477.93	594	628	2714	2714	1399	1315	172	168	6	3
KAKINADA REVENUE DIVISION : EAST GODAVARI DISTRICT: ANDHRA PRADESH : 36. KARAPA M.P.P.	1	Aratlakatta			801.3	3.29	10.11	190.54	1005.24	1005.24	1416	1446	5908	5908	2897	3011	414	440	11	19
KAKINADA REVENUE DIVISION : EAST GODAVARI DISTRICT: ANDHRA PRADESH : 36. KARAPA M.P.P.	2	Bhavaram			370.71	20.07	7.28	26.86	424.92	424.92	329	338	1389	1389	687	702	126	136	2	2
KAKINADA REVENUE DIVISION : EAST GODAVARI DISTRICT: ANDHRA PRADESH : 36. KARAPA M.P.P.	3	Nadakuduru			353.3			49.77	403.07	403.07	1295	1308	5740	5740	2900	2840	410	400	5	9
KAKINADA REVENUE DIVISION : EAST GODAVARI DISTRICT: ANDHRA PRADESH : 36. KARAPA M.P.P.	4	Penugudury			324.56			339.53	664.09	664.09	720	839	3569	3569	1748	1821	284	314	8	17

CENSUS DATA FOR VILLAGES WITHIN AND AROUND CORINGA SANCTUARY, ANDHRA PRADESH

CORINGA SANCTUARY	LAND USE AND AMENITIES	ANDHRA PRADESH																		
	Location Code	Name of Village	Inside PAs (Y=Yes ; Blank= No)	Forest	Irrigated by source	Unirri-gated	Cultu-rable waste	Area not available for cultivation	Area of Village (In hectares) & Town/Ward(In Km^2)	Total area by computer	Occupied Residen-tial Houses	No. of House-holds	Total population by computer	Total population (Including institutional and houseless population			Scheduled Castes		Scheduled Tribes	
														P	M	F	M	F	M	F
KAKINADA REVENUE DIVISION : EAST GODAVARI DISTRICT: ANDHRA PRADESH : 36. KARAPA M.P.P.	5	Koripalle			157.83	17.48	2.75	41.28	219.34	219.34	379	379	1469	1469	740	729	78	100	4	3
KAKINADA REVENUE DIVISION : EAST GODAVARI DISTRICT: ANDHRA PRADESH : 36. KARAPA M.P.P.	6	Karapa			696.48	39.33	17.77	222.92	976.5	976.5	1836	1978	8648	8648	4364	4284	402	378	25	19
KAKINADA REVENUE DIVISION : EAST GODAVARI DISTRICT: ANDHRA PRADESH : 36. KARAPA M.P.P.	7	Patharlagadda			153.32			32.43	185.75	185.75	223	223	1005	1005	507	498	204	188	2	1
KAKINADA REVENUE DIVISION : EAST GODAVARI DISTRICT: ANDHRA PRADESH : 36. KARAPA M.P.P.	8	Gorripudi			611.39	137.19		198.38	946.96	946.96	1038	1047	5028	5028	2601	2427	265	238	7	9
KAKINADA REVENUE DIVISION : EAST GODAVARI DISTRICT: ANDHRA PRADESH : 36. KARAPA M.P.P.	9	Kongodu			297.86			93.87	391.73	391.73	359	388	1696	1696	865	831	128	124	4	4
KAKINADA REVENUE DIVISION : EAST GODAVARI DISTRICT: ANDHRA PRADESH : 36. KARAPA M.P.P.	10	Vemulavada			642.25			123.01	765.26	765.26	1008	1066	4659	4659	2326	2333	335	318	6	6
KAKINADA REVENUE DIVISION : EAST GODAVARI DISTRICT: ANDHRA PRADESH : 36. KARAPA M.P.P.	11	Vakada			332.66			46.93	379.59	379.59	445	531	2112	2112	1030	1082	274	269	6	4
KAKINADA REVENUE DIVISION : EAST GODAVARI DISTRICT: ANDHRA PRADESH : 36. KARAPA M.P.P.	18	Peddapurappadu			770.95			123.81	894.76	894.76	800	874	3957	3957	1990	1967	418	413	10	11
KAKINADA REVENUE DIVISION : EAST GODAVARI DISTRICT: ANDHRA PRADESH : 36. KARAPA M.P.P.	19	Gurajanapalle			305.54			546.32	851.86	851.86	1336	1383	6093	6093	3107	2986	362	372	16	23

CENSUS DATA FOR VILLAGES WITHIN AND AROUND CORINGA SANCTUARY, ANDHRA PRADESH

CORINGA SANCTUARY	LAND USE AND AMENITIES	ANDHRA PRADESH																		
	Location Code	Name of Village	Inside PAs (Y=Yes ; Blank= No)	Forest	Irrigated by source	Unirri-gated	Cultu-rable waste	Area not available for cultivation	Area of Village (In hectares) & Town/Ward(In Km^2)	Total area by computer	Occupied Residen-tial Houses	No. of House-holds	Total population by computer	Total population (Including institutional and houseless population			Scheduled Castes		Scheduled Tribes	
														P	M	F	M	F	M	F
AMALAPURAM REVENUE DIVISION : EAST GODAVARI DISTRICT: ANDHRA PRADESH : 51. I . POLAVARRAM M.P.P.	4	Yedurulanka			92.95	141.22		150.68	384.85	384.85	560	679	3100	3100	1548	1552	864	836	12	9
AMALAPURAM REVENUE DIVISION : EAST GODAVARI DISTRICT: ANDHRA PRADESH : 51. I . POLAVARRAM M.P.P.	5	Guthinnadeevi			479.15	832.34	2231.5	101.21	3644.19	3644.19	1735	1771	8669	8669	4377	4292	1021	1049	31	25
AMALAPURAM REVENUE DIVISION : EAST GODAVARI DISTRICT: ANDHRA PRADESH : 51. I . POLAVARRAM M.P.P.	6	G.vemavaram			990.02	250.49	79.2	124.2	1443.91	1443.91	1813	2037	9807	9807	4903	4904	1139	1127	11	10

CORINGA WILDLIFE SANCTUARY

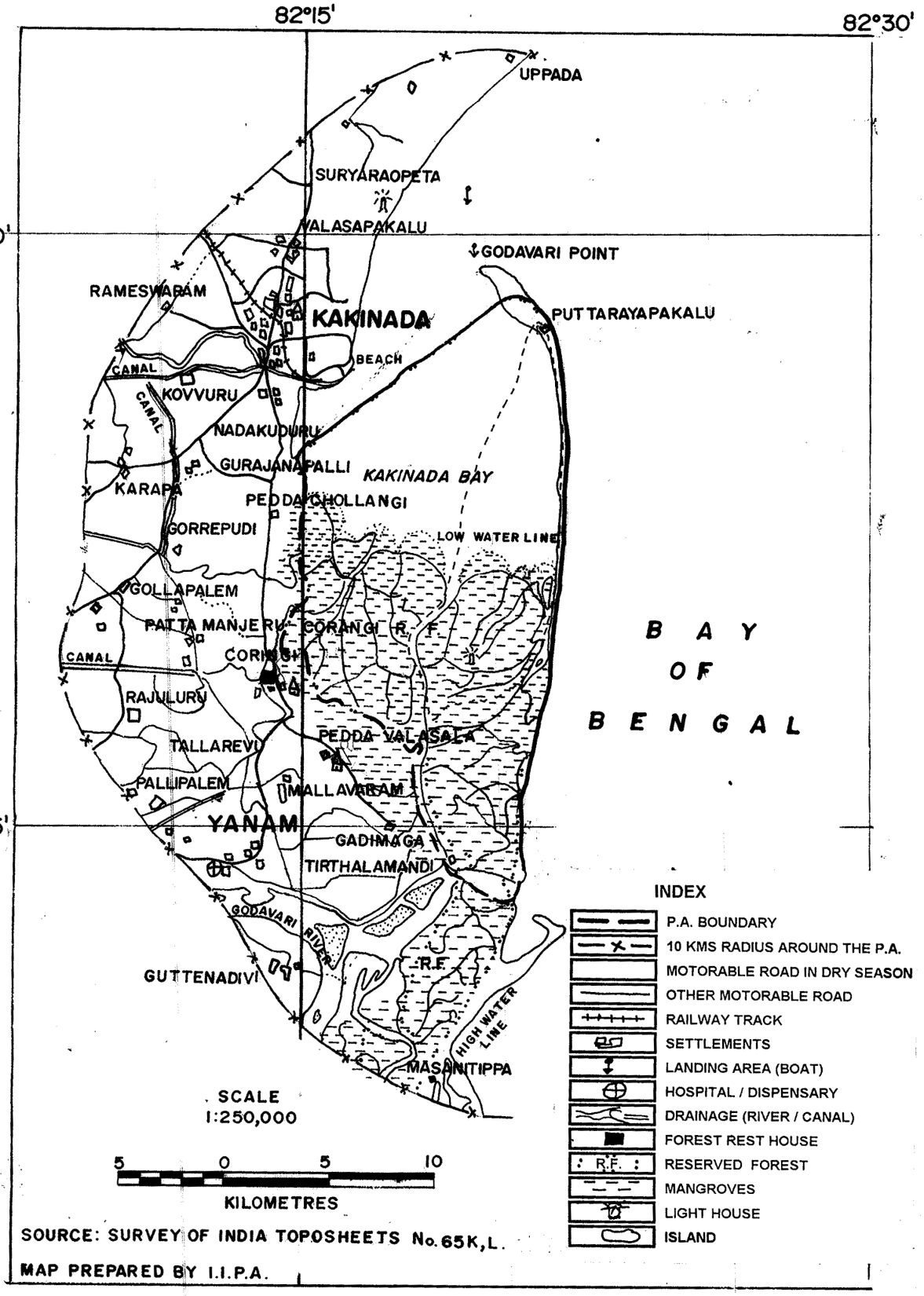

SOURCE: SURVEY OF INDIA TOPOSHEETS No. 65K, L.

MAP PREPARED BY I.I.P.A.

FOREST VEGETATION MAP

CORINGA WILDLIFE SANCTUARY

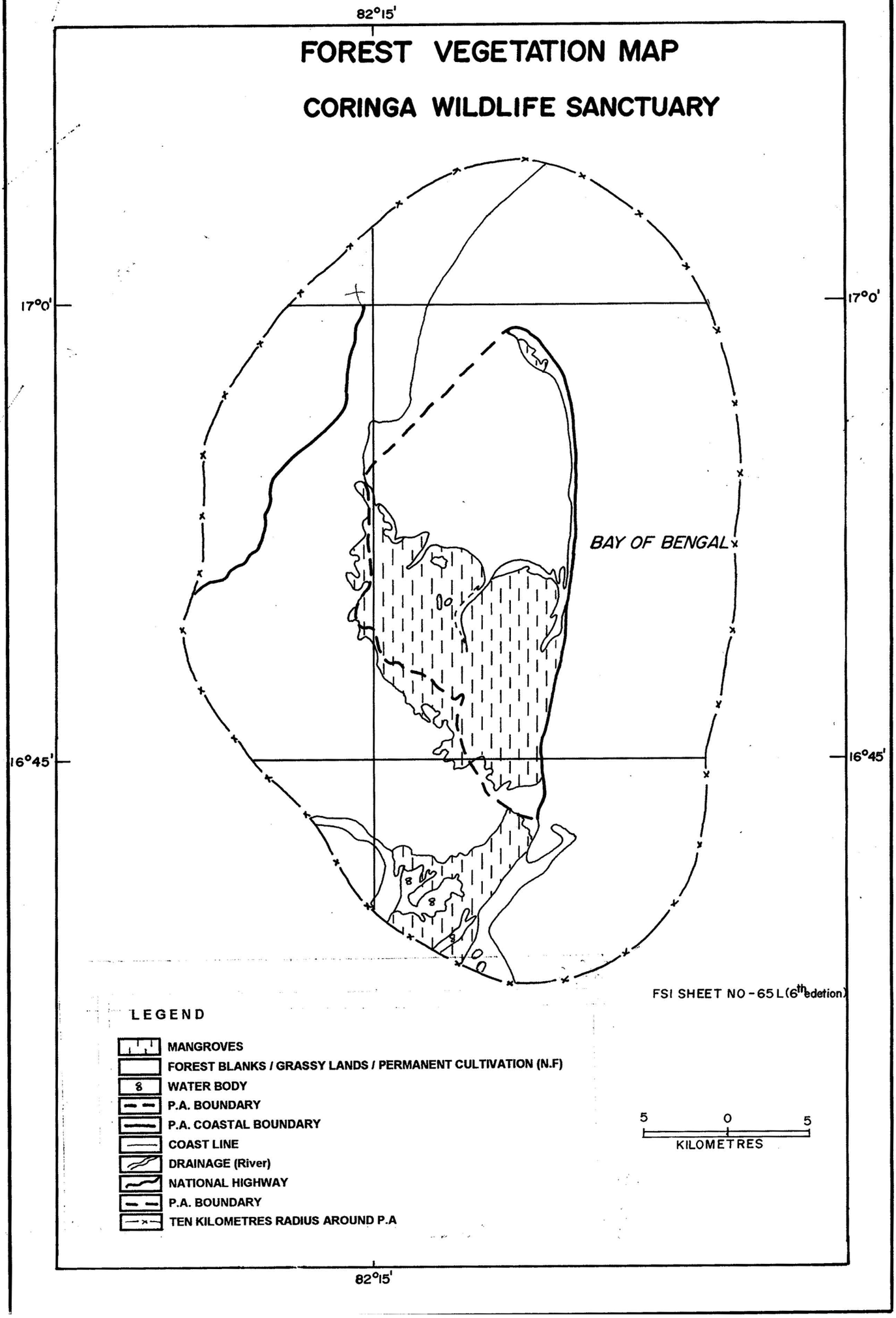

Eturnagaram Sanctuary



CENSUS DATA FOR VILLAGES WITHIN AND AROUND ETURNAGRAM SANCTUARY, ANDHRA PRADESH

ETURNAGARAM SANCTUARY	LAND USE AND AMENITIES	ANDHRA PRADESH																		
	Location Code	Name of Village	Inside PAs (Y=Yes; Blank=No)	Forest	Irrigated by source	Unirri-gated	Cultu-rable waste	Area not available for cultivation	Area of Village (In hectares) & Town/Ward(In Km^2)	Total area by computer	Occupied Residen-tial Houses	No. of House-holds	Total population by computer	Total population (Including institutional and houseless population			Scheduled Castes		Scheduled Tribes	
														P	M	F	M	F	M	F
ANDHRA PRADESH : WARANGAL DISTRICT: PARKAL REVENUE DIVISION: 43 BHUPAI PALLE M.P.P	20	PANDIPAMPULA		1516.1	8	521.22		2	2047.3	2047.3	27	27	123	123	56	67	12	15	17	17
ANDHRA PRADESH : WARANGAL DISTRICT: PARKAL REVENUE DIVISION: 47 GOVINDARAOPET M.P.P	2	MUTHAPUR		10.93	7.15	30.66	9	0.53	58.27	58.27	73	73	277	277	150	127	3	1	143	123
ANDHRA PRADESH : WARANGAL DISTRICT: PARKAL REVENUE DIVISION: 47 GOVINDARAOPET M.P.P	4	KONNAIGUDEM			52.27	10.78	4.53	5.26	72.84	72.84			0							
ANDHRA PRADESH : WARANGAL DISTRICT: PARKAL REVENUE DIVISION: 47 GOVINDARAOPET M.P.P	14	MEDARAMPATTI (CHALWAI)							150.14	0			0							
ANDHRA PRADESH : WARANGAL DISTRICT: PARKAL REVENUE DIVISION: 48 TADVAI M.P.P	1	KALWAPALLE			27.32	189.95	30.8	56.66	304.73	304.73	215	221	1095	1095	575	520	61	57	250	209
ANDHRA PRADESH : WARANGAL DISTRICT: PARKAL REVENUE DIVISION: 48 TADVAI M.P.P	2	KOTHUR (PATTEPANGIDI)							50.18	0			0							
ANDHRA PRADESH : WARANGAL DISTRICT: PARKAL REVENUE DIVISION: 48 TADVAI M.P.P	3	MEDARAM (SAMMAKKAJATRA)			40.5		21	0.82	62.32	62.32	170	172	845	845	435	410			170	143
ANDHRA PRADESH : WARANGAL DISTRICT: PARKAL REVENUE DIVISION: 48 TADVAI M.P.P	4	OORATTAM			8.82	195.95		34.4	239.17	239.17	99	99	389	389	197	192	56	62	107	87
ANDHRA PRADESH : WARANGAL DISTRICT: PARKAL REVENUE DIVISION: 48 TADVAI M.P.P	5	DURGARM			25.36	156.83	14.4	14.66	211.25	211.25	9	9	36	36	21	15			21	15

CENSUS DATA FOR VILLAGES WITHIN AND AROUND ETURNAGRAM SANCTUARY, ANDHRA PRADESH

ETURNAGARAM SANCTUARY	LAND USE AND AMENITIES	ANDHRA PRADESH																		
	Location Code	Name of Village	Inside PAs (Y=Yes; Blank=No)	Forest	Irrigated by source	Unirri-gated	Cultu-rable waste	Area not available for cultivation	Area of Village (In hectares) & Town/Ward(In Km^2)	Total area by computer	Occupied Residen-tial Houses	No. of House-holds	Total population by computer	Total population (Including institutional and houseless population			Scheduled Castes		Scheduled Tribes	
														P	M	F	M	F	M	F
ANDHRA PRADESH : WARANGAL DISTRICT: PARKAL REVENUE DIVISION: 48 TADVAI M.P.P	6	JAMPAN GAVAI			34.52	110.36		8.09	152.97	152.97	35	36	144	144	73	71				
ANDHRA PRADESH : WARANGAL DISTRICT: PARKAL REVENUE DIVISION: 48 TADVAI M.P.P	7	KANNEBOINAPALLE			3.33	14.85	0.44	2.02	20.64	20.64	40	40	160	160	88	72			88	72
ANDHRA PRADESH : WARANGAL DISTRICT: PARKAL REVENUE DIVISION: 48 TADVAI M.P.P	8	ADHERVAI			14.08	25.34	326.86	320.87	687.15	687.15			0							
ANDHRA PRADESH : WARANGAL DISTRICT: PARKAL REVENUE DIVISION: 48 TADVAI M.P.P	9	BUDIGAVANIPAHAD			2.15			0.28	2.43	2.43			0							
ANDHRA PRADESH : WARANGAL DISTRICT: PARKAL REVENUE DIVISION: 48 TADVAI M.P.P	10	THAKKALLAGUDEM			3.28			1.17	4.45	4.45			0							
ANDHRA PRADESH : WARANGAL DISTRICT: PARKAL REVENUE DIVISION: 48 TADVAI M.P.P	11	NARLAPURAM			139.85	247.82	43.32	16.19	447.18	447.18	251	313	1373	1373	703	670	173	173	102	88
ANDHRA PRADESH : WARANGAL DISTRICT: PARKAL REVENUE DIVISION: 48 TADVAI M.P.P	12	BAYYAKKAPET		232.15	30.1	115.29	69.64	13.35	460.53	460.53	174	176	775	775	392	383	17	13	123	129
ANDHRA PRADESH : WARANGAL DISTRICT: PARKAL REVENUE DIVISION: 48 TADVAI M.P.P	13	VENGALAPURAM		32.89	28.1	152.87	4.26	3.24	221.36	221.36	72	72	398	398	204	194	25	14	95	96
ANDHRA PRADESH : WARANGAL DISTRICT: PARKAL REVENUE DIVISION: 48 TADVAI M.P.P	14	GONEPALLE			2.82	51.81		4.05	58.68	58.68	65	65	254	254	123	131	16	22	103	105

CENSUS DATA FOR VILLAGES WITHIN AND AROUND ETURNAGRAM SANCTUARY, ANDHRA PRADESH

ETURNAGARAM SANCTUARY	LAND USE AND AMENITIES	ANDHRA PRADESH																		
	Location Code	Name of Village	Inside PAs (Y=Yes; Blank=No)	Forest	Irrigated by source	Unirri-gated	Cultu-rable waste	Area not available for cultivation	Area of Village (In hectares) & Town/Ward(In Km^2)	Total area by computer	Occupied Residen-tial Houses	No. of House-holds	Total population by computer	Total population (Including institutional and houseless population			Scheduled Castes		Scheduled Tribes	
														P	M	F	M	F	M	F
ANDHRA PRADESH : WARANGAL DISTRICT: PARKAL REVENUE DIVISION: 48 TADVAI M.P.P	15	ELBAKA			26.12	284.35	12.01	26.3	348.78	348.78	53	53	243	243	120	123			5	6
ANDHRA PRADESH : WARANGAL DISTRICT: PARKAL REVENUE DIVISION: 48 TADVAI M.P.P	16	PAIDGAPURAM (P.P)		16.43	61.42		19.68	10.93	108.46	108.46	90	90	392	392	209	183	21	13	114	102
ANDHRA PRADESH : WARANGAL DISTRICT: PARKAL REVENUE DIVISION: 48 TADVAI M.P.P	17	NIMMAKAYALANA GARAM								0			0							
ANDHRA PRADESH : WARANGAL DISTRICT: PARKAL REVENUE DIVISION: 48 TADVAI M.P.P	18	MADHARAM			4.01	44.92	4.8	120.28	174.01	174.01			0							
ANDHRA PRADESH : WARANGAL DISTRICT: PARKAL REVENUE DIVISION: 48 TADVAI M.P.P	19	MAREDIGUDEM							12.95	0			0							
ANDHRA PRADESH : WARANGAL DISTRICT: PARKAL REVENUE DIVISION: 48 TADVAI M.P.P	20	IMMADI GUDEM		84.47	13.72	80.89	28.14	8.48	215.7	215.7	8	8	26	26	14	12			13	11
ANDHRA PRADESH : WARANGAL DISTRICT: PARKAL REVENUE DIVISION: 48 TADVAI M.P.P	21	VUPPUKUNTA			22.29	10.09		6.07	38.45	38.45			0							
ANDHRA PRADESH : WARANGAL DISTRICT: PARKAL REVENUE DIVISION: 48 TADVAI M.P.P	22	GOURARAM (P.A)								0			0							
ANDHRA PRADESH : WARANGAL DISTRICT: PARKAL REVENUE DIVISION: 48 TADVAI M.P.P	23	PADIGAPURAM (P.A.)							80.94	0			0							

CENSUS DATA FOR VILLAGES WITHIN AND AROUND ETURNAGRAM SANCTUARY, ANDHRA PRADESH

ETURNAGARAM SANCTUARY	LAND USE AND AMENITIES	ANDHRA PRADESH																		
	Location Code	Name of Village	Inside PAs (Y=Yes; Blank=No)	Forest	Irrigated by source	Unirri-gated	Cultu-rable waste	Area not available for cultivation	Area of Village (In hectares) & Town/Ward(In Km^2)	Total area by computer	Occupied Residen-tial Houses	No. of House-holds	Total population by computer	Total population (Including institutional and houseless population			Scheduled Castes		Scheduled Tribes	
														P	M	F	M	F	M	F
ANDHRA PRADESH : WARANGAL DISTRICT: PARKAL REVENUE DIVISION: 48 TADVAI M.P.P	24	LAXMIPURAM (P.A.)							97.12	0			0							
ANDHRA PRADESH : WARANGAL DISTRICT: PARKAL REVENUE DIVISION: 48 TADVAI M.P.P	25	TADVAI		20.07	21.28	79.72	113.2	65.2	299.47	299.47	314	319	1563	1563	831	732	126	126	309	244
ANDHRA PRADESH : WARANGAL DISTRICT: PARKAL REVENUE DIVISION: 48 TADVAI M.P.P	26	DONDAPARTHI		310	7.3	63.48	29.62	4.4	414.8	414.8	34	34	143	143	69	74			67	73
ANDHRA PRADESH : WARANGAL DISTRICT: PARKAL REVENUE DIVISION: 48 TADVAI M.P.P	27	BODIGUDEM		10.06	11.68	14.89	2.47	26.46	65.56	65.56			0							
ANDHRA PRADESH : WARANGAL DISTRICT: PARKAL REVENUE DIVISION: 48 TADVAI M.P.P	28	KAMARAM (PATTITADVAI)		132.85	128.83	259.08	2.4	27.62	550.78	550.78	179	179	757	757	380	377	16	18	178	181
ANDHRA PRADESH : WARANGAL DISTRICT: PARKAL REVENUE DIVISION: 48 TADVAI M.P.P	29	CHENNAPURAM								0			0							
ANDHRA PRADESH : WARANGAL DISTRICT: PARKAL REVENUE DIVISION: 48 TADVAI M.P.P	30	BANJARELLAPUR							107.17	0			0							
ANDHRA PRADESH : WARANGAL DISTRICT: PARKAL REVENUE DIVISION: 48 TADVAI M.P.P	31	KONDALANAGARAM								0			0							
ANDHRA PRADESH : WARANGAL DISTRICT: PARKAL REVENUE DIVISION: 48 TADVAI M.P.P	32	KISHTAPURAM							2.43	0			0							

CENSUS DATA FOR VILLAGES WITHIN AND AROUND ETURNAGRAM SANCTUARY, ANDHRA PRADESH

ETURNAGARAM SANCTUARY	LAND USE AND AMENITIES	ANDHRA PRADESH																		
	Location Code	Name of Village	Inside PAs (Y=Yes; Blank=No)	Forest	Irrigated by source	Unirri-gated	Cultu-rable waste	Area not available for cultivation	Area of Village (In hectares) & Town/Ward(In Km^2)	Total area by computer	Occupied Residen-tial Houses	No. of House-holds	Total population by computer	Total population (Including institutional and houseless population			Scheduled Castes		Scheduled Tribes	
														P	M	F	M	F	M	F
ANDHRA PRADESH : WARANGAL DISTRICT: PARKAL REVENUE DIVISION: 48 TADVAI M.P.P	33	RAMANNAGUDEM							463.36	0			0							
ANDHRA PRADESH : WARANGAL DISTRICT: PARKAL REVENUE DIVISION: 48 TADVAI M.P.P	34	BHUPATIPURAM			22.81	70.57		1.32	94.7	94.7	53	53	257	257	127	130			121	121
ANDHRA PRADESH : WARANGAL DISTRICT: PARKAL REVENUE DIVISION: 48 TADVAI M.P.P	35	SERIGARAM				51.33		1.28	52.61	52.61	9	9	39	39	22	17			14	11
ANDHRA PRADESH : WARANGAL DISTRICT: PARKAL REVENUE DIVISION: 48 TADVAI M.P.P	36	DAMERVAI		468.46	30.04	323.22		28.93	850.65	850.65	114	114	538	538	269	269			103	114
ANDHRA PRADESH : WARANGAL DISTRICT: PARKAL REVENUE DIVISION: 48 TADVAI M.P.P	37	KATAPURAM		17.73	115.33	82.41		24.51	239.98	239.98	483	483	2322	2322	1191	1131	194	194	169	126
ANDHRA PRADESH : WARANGAL DISTRICT: PARKAL REVENUE DIVISION: 48 TADVAI M.P.P	38	ANNARAM			176.56	111.69	53.34	40.03	381.62	381.62	29	29	129	129	62	67	2	3	8	14
ANDHRA PRADESH : WARANGAL DISTRICT: PARKAL REVENUE DIVISION: 48 TADVAI M.P.P	39	GANGARAM (P.A)		20.08	53.74	88		6.12	167.94	167.94	109	109	549	549	275	274			115	121
ANDHRA PRADESH : WARANGAL DISTRICT: PARKAL REVENUE DIVISION: 48 TADVAI M.P.P	40	GOPAIGUDEM (P.A)								0			0							
ANDHRA PRADESH : WARANGAL DISTRICT: PARKAL REVENUE DIVISION: 48 TADVAI M.P.P	41	SOMAIGUDEM								0			0							

CENSUS DATA FOR VILLAGES WITHIN AND AROUND ETURNAGRAM SANCTUARY, ANDHRA PRADESH

ETURNAGARAM SANCTUARY	LAND USE AND AMENITIES	ANDHRA PRADESH																		
	Location Code	Name of Village	Inside PAs (Y=Yes; Blank=No)	Forest	Irrigated by source	Unirri-gated	Cultu-rable waste	Area not available for cultivation	Area of Village (In hectares) & Town/Ward(In Km^2)	Total area by computer	Occupied Residen-tial Houses	No. of House-holds	Total population by computer	Total population (Including institutional and houseless population			Scheduled Castes		Scheduled Tribes	
														P	M	F	M	F	M	F
ANDHRA PRADESH : WARANGAL DISTRICT: PARKAL REVENUE DIVISION: 48 TADVAI M.P.P	42	CHOWLED				32.75		0.84	33.59	33.59	23	23	97	97	49	48			49	48
ANDHRA PRADESH : WARANGAL DISTRICT: PARKAL REVENUE DIVISION: 48 TADVAI M.P.P	43	LAVVAL		1.6		3.23	1.6	0.04	6.47	6.47	17	17	72	72	35	37			35	37
ANDHRA PRADESH : WARANGAL DISTRICT: PARKAL REVENUE DIVISION: 48 TADVAI M.P.P	60	KESHAVAPOOR							11.74	0			0							
ANDHRA PRADESH : WARANGAL DISTRICT: PARKAL REVENUE DIVISION: 48 TADVAI M.P.P	61	RAMPUR (P.A)		48.89		7.6		0.98	57.47	57.47			0							
ANDHRA PRADESH : WARANGAL DISTRICT: PARKAL REVENUE DIVISION: 48 TADVAI M.P.P	62	KATNARSAPURAM			2.95	33.8		0.08	36.83	36.83			0							
ANDHRA PRADESH : WARANGAL DISTRICT: PARKAL REVENUE DIVISION: 48 TADVAI M.P.P	63	NARSAPUR (P.L)			0.4	31.16		0.41	31.97	31.97	120	120	594	594	270	324	34	36	202	248
ANDHRA PRADESH : WARANGAL DISTRICT: PARKAL REVENUE DIVISION: 48 TADVAI M.P.P	64	PAMBAPURAM		720.07	77.34	93.02	80.08	13.68	984.19	984.19	109	109	549	549	277	272			247	235
ANDHRA PRADESH : WARANGAL DISTRICT: PARKAL REVENUE DIVISION: 49 ETURNAGARAM M.P.P	1	MAREPALLE	Y						5.18	0			0							
ANDHRA PRADESH : WARANGAL DISTRICT: PARKAL REVENUE DIVISION: 49 ETURNAGARAM M.P.P	2	BHUPATHIPURAM	Y	3.64	24.28	31.57		0.4	59.89	59.89	36	36	185	185	91	94			91	94

CENSUS DATA FOR VILLAGES WITHIN AND AROUND ETURNAGRAM SANCTUARY, ANDHRA PRADESH

ETURNAGARAM SANCTUARY	LAND USE AND AMENITIES	ANDHRA PRADESH																		
	Location Code	Name of Village	Inside PAs (Y=Yes; Blank=No)	Forest	Irrigated by source	Unirri-gated	Cultu-rable waste	Area not available for cultivation	Area of Village (In hectares) & Town/Ward(In Km^2)	Total area by computer	Occupied Residen-tial Houses	No. of House-holds	Total population by computer	Total population (Including institutional and houseless population			Scheduled Castes		Scheduled Tribes	
														P	M	F	M	F	M	F
ANDHRA PRADESH : WARANGAL DISTRICT: PARKAL REVENUE DIVISION: 49 ETURNAGARAM M.P.P	3	PAREDU	Y		13.26	3.04		3.12	19.42	19.42			0							
ANDHRA PRADESH : WARANGAL DISTRICT: PARKAL REVENUE DIVISION: 49 ETURNAGARAM M.P.P	4	RAJANNAPET	Y		32.38	101.17		8.09	141.64	141.64	56	56	266	266	134	132	1	1	133	131
ANDHRA PRADESH : WARANGAL DISTRICT: PARKAL REVENUE DIVISION: 49 ETURNAGARAM M.P.P	5	ANDUKPALLE	Y			92.28		49.76	142.04	142.04			0							
ANDHRA PRADESH : WARANGAL DISTRICT: PARKAL REVENUE DIVISION: 49 ETURNAGARAM M.P.P	6	GANGARAM (GUTTALA)	Y	40.99	10.12	65.03		63.94	180.08	180.08	32	32	141	141	74	67			74	67
ANDHRA PRADESH : WARANGAL DISTRICT: PARKAL REVENUE DIVISION: 49 ETURNAGARAM M.P.P	7	THUPAKULAGUDEM	Y		51.8	158.23		44.92	254.95	254.95	125	125	570	570	282	288	37	37	228	231
ANDHRA PRADESH : WARANGAL DISTRICT: PARKAL REVENUE DIVISION: 49 ETURNAGARAM M.P.P	8	DEVADHUMULA	Y		21.1	32.72		29.14	82.96	82.96	62	62	286	286	146	140	43	34		
ANDHRA PRADESH : WARANGAL DISTRICT: PARKAL REVENUE DIVISION: 49 ETURNAGARAM M.P.P	9	LAXMIPURAM	Y		7.28	105.23		47.75	160.26	160.26	108	108	497	497	247	250			9	4
ANDHRA PRADESH : WARANGAL DISTRICT: PARKAL REVENUE DIVISION: 49 ETURNAGARAM M.P.P	10	KOTHUR	Y			91.38		17.48	108.86	108.86			0							
ANDHRA PRADESH : WARANGAL DISTRICT: PARKAL REVENUE DIVISION: 49 ETURNAGARAM M.P.P	11	RAMPUR	Y			27.25		37.09	64.34	64.34			0							

CENSUS DATA FOR VILLAGES WITHIN AND AROUND ETURNAGRAM SANCTUARY, ANDHRA PRADESH

ETURNAGARAM SANCTUARY	LAND USE AND AMENITIES	ANDHRA PRADESH																		
	Location Code	Name of Village	Inside PAs (Y=Yes; Blank=No)	Forest	Irrigated by source	Unirri-gated	Cultu-rable waste	Area not available for cultivation	Area of Village (In hectares) & Town/Ward(In Km^2)	Total area by computer	Occupied Residen-tial Houses	No. of House-holds	Total population by computer	Total population (Including institutional and houseless population			Scheduled Castes		Scheduled Tribes	
														P	M	F	M	F	M	F
ANDHRA PRADESH : WARANGAL DISTRICT: PARKAL REVENUE DIVISION: 49 ETURNAGARAM M.P.P	12	GANGUGUDEM	Y		46.2	107.98		53.42	207.6	207.6	55	55	218	218	119	99	39	38	80	61
ANDHRA PRADESH : WARANGAL DISTRICT: PARKAL REVENUE DIVISION: 49 ETURNAGARAM M.P.P	13	GURREVULA	Y		10.27	106.68		12.14	129.09	129.09	209	209	1058	1058	537	521	105	104		3
ANDHRA PRADESH : WARANGAL DISTRICT: PARKAL REVENUE DIVISION: 49 ETURNAGARAM M.P.P	14	PADIGAPURAM (PATTIGURREVULA)	Y			68.19		100.16	168.35	168.35			0							
ANDHRA PRADESH : WARANGAL DISTRICT: PARKAL REVENUE DIVISION: 49 ETURNAGARAM M.P.P	15	MALKAPALLE	Y	34.81	26.3	21.03		70.02	152.16	152.16			0							
ANDHRA PRADESH : WARANGAL DISTRICT: PARKAL REVENUE DIVISION: 49 ETURNAGARAM M.P.P	16	CHITYALA	Y	698.62	8.54	3850.4		10.52	4568.08	4568.08	48	48	182	182	88	94			88	94
ANDHRA PRADESH : WARANGAL DISTRICT: PARKAL REVENUE DIVISION: 49 ETURNAGARAM M.P.P	17	MUPPANAPALLE	Y			348.84		40.47	389.31	389.31	207	207	1054	1054	543	511	131	126	61	62
ANDHRA PRADESH : WARANGAL DISTRICT: PARKAL REVENUE DIVISION: 49 ETURNAGARAM M.P.P	18	KANNAIGUDEM	Y		52.21	54.22		40.47	146.9	146.9	66	66	321	321	156	165	28	34	116	118
ANDHRA PRADESH : WARANGAL DISTRICT: PARKAL REVENUE DIVISION: 49 ETURNAGARAM M.P.P	19	BUTTAIGUDEM	Y			285.3		133.95	419.25	419.25	382	383	1656	1656	829	827	701	714	41	38
ANDHRA PRADESH : WARANGAL DISTRICT: PARKAL REVENUE DIVISION: 49 ETURNAGARAM M.P.P	20	SARVAI	Y		2.83	57.06		32.78	92.67	92.67	29	29	125	125	67	58			63	56

CENSUS DATA FOR VILLAGES WITHIN AND AROUND ETURNAGRAM SANCTUARY, ANDHRA PRADESH

ETURNAGARAM SANCTUARY	LAND USE AND AMENITIES	ANDHRA PRADESH																		
	Location Code	Name of Village	Inside PAs (Y=Yes; Blank=No)	Forest	Irrigated by source	Unirri-gated	Cultu-rable waste	Area not available for cultivation	Area of Village (In hectares) & Town/Ward(In Km^2)	Total area by computer	Occupied Residen-tial Houses	No. of House-holds	Total population by computer	Total population (Including institutional and houseless population			Scheduled Castes		Scheduled Tribes	
														P	M	F	M	F	M	F
ANDHRA PRADESH : WARANGAL DISTRICT: PARKAL REVENUE DIVISION: 49 ETURNAGARAM M.P.P	21	CHINTHAGUDEM (PATTIGURREVULU)	Y			233.91		8.09	242	242	88	90	439	439	219	220	99	90	36	38
ANDHRA PRADESH : WARANGAL DISTRICT: PARKAL REVENUE DIVISION: 49 ETURNAGARAM M.P.P	22	SINGARAM (PATTIGURREVULU)	Y	49.78		249.69		9.71	309.18	309.18	73	73	378	378	183	195	46	52	43	49
ANDHRA PRADESH : WARANGAL DISTRICT: PARKAL REVENUE DIVISION: 49 ETURNAGARAM M.P.P	23	ETUR	Y			210.03		25.5	235.53	235.53	86	86	445	445	224	221	85	69	58	49
ANDHRA PRADESH : WARANGAL DISTRICT: PARKAL REVENUE DIVISION: 49 ETURNAGARAM M.P.P	24	KANTHANPALLE	Y		42.63	369.75		10.92	423.3	423.3	100	100	469	469	253	216			200	171
ANDHRA PRADESH : WARANGAL DISTRICT: PARKAL REVENUE DIVISION: 49 ETURNAGARAM M.P.P	25	RAMPURAGRAHAR	Y			932.8		37.23	970.03	970.03	48	48	240	240	108	132			108	132
ANDHRA PRADESH : WARANGAL DISTRICT: PARKAL REVENUE DIVISION: 49 ETURNAGARAM M.P.P	26	MULLAKATTA	Y	889.5	38.19	447.33		21.95	1396.97	1396.97	66	66	324	324	154	170	52	52	102	118
ANDHRA PRADESH : WARANGAL DISTRICT: PARKAL REVENUE DIVISION: 49 ETURNAGARAM M.P.P	27	SHANKARAJPALLE	Y	295.08	26.06	102.49		48.64	472.27	472.27	256	258	1182	1182	613	569	233	208	148	146
ANDHRA PRADESH : WARANGAL DISTRICT: PARKAL REVENUE DIVISION: 49 ETURNAGARAM M.P.P	28	ROHEER	Y	240.85	12.19	251.55		15.03	519.62	519.62	288	288	1390	1390	702	688	399	391	124	117
ANDHRA PRADESH : WARANGAL DISTRICT: PARKAL REVENUE DIVISION: 49 ETURNAGARAM M.P.P	29	ALLAMVANI GHANAPURAM	Y	143.26	28.41	34.18		0.13	205.98	205.98	24	24	113	113	50	63			50	62

CENSUS DATA FOR VILLAGES WITHIN AND AROUND ETURNAGRAM SANCTUARY, ANDHRA PRADESH

ETURNAGARAM SANCTUARY	LAND USE AND AMENITIES	ANDHRA PRADESH																		
	Location Code	Name of Village	Inside PAs (Y=Yes; Blank=No)	Forest	Irrigated by source	Unirri-gated	Cultu-rable waste	Area not available for cultivation	Area of Village (In hectares) & Town/Ward(In Km^2)	Total area by computer	Occupied Residen-tial Houses	No. of House-holds	Total population by computer	Total population (Including institutional and houseless population			Scheduled Castes		Scheduled Tribes	
														P	M	F	M	F	M	F
ANDHRA PRADESH : WARANGAL DISTRICT: PARKAL REVENUE DIVISION: 49 ETURNAGARAM M.P.P	30	RAIGUDEM	Y						2.43	0			0							
ANDHRA PRADESH : WARANGAL DISTRICT: PARKAL REVENUE DIVISION: 49 ETURNAGARAM M.P.P	31	MAREDUPAKA	Y						23.88	0			0							
ANDHRA PRADESH : WARANGAL DISTRICT: PARKAL REVENUE DIVISION: 49 ETURNAGARAM M.P.P	32	CHAIPAKA	Y		54.27	287.69		125.86	467.82	467.82	175	175	781	781	393	388	114	113	251	252
ANDHRA PRADESH : WARANGAL DISTRICT: PARKAL REVENUE DIVISION: 49 ETURNAGARAM M.P.P	33	BANAJI BANDHAM	Y	40.37		82.55		4.05	126.97	126.97	42	42	179	179	79	100			79	100
ANDHRA PRADESH : WARANGAL DISTRICT: PARKAL REVENUE DIVISION: 49 ETURNAGARAM M.P.P	34	ELISHETTIPALLE	Y			113.24		1.69	114.93	114.93	42	42	174	174	86	88			86	88
ANDHRA PRADESH : WARANGAL DISTRICT: PARKAL REVENUE DIVISION: 49 ETURNAGARAM M.P.P	35	AILAPURAM	Y	2981.8	4.05	270.63		8.09	3264.59	3264.59	86	86	382	382	198	184	22	17	176	167
ANDHRA PRADESH : WARANGAL DISTRICT: PARKAL REVENUE DIVISION: 49 ETURNAGARAM M.P.P	36	KONDRED	Y			20.13		2.13	22.26	22.26			0							
ANDHRA PRADESH : WARANGAL DISTRICT: PARKAL REVENUE DIVISION: 49 ETURNAGARAM M.P.P	37	KONDAI	Y	46.23	3.5	145.2		2.5	197.43	197.43	160	161	737	737	372	365	113	116	178	161
ANDHRA PRADESH : WARANGAL DISTRICT: PARKAL REVENUE DIVISION: 49 ETURNAGARAM M.P.P	38	MALLYALA	Y		4.11	273.06		0.85	278.02	278.02	88	88	445	445	240	205			145	160

CENSUS DATA FOR VILLAGES WITHIN AND AROUND ETURNAGRAM SANCTUARY, ANDHRA PRADESH

ETURNAGARAM SANCTUARY	LAND USE AND AMENITIES	ANDHRA PRADESH																		
	Location Code	Name of Village	Inside PAs (Y=Yes; Blank=No)	Forest	Irrigated by source	Unirri-gated	Cultu-rable waste	Area not available for cultivation	Area of Village (In hectares) & Town/Ward(In Km^2)	Total area by computer	Occupied Residen-tial Houses	No. of House-holds	Total population by computer	Total population (Including institutional and houseless population			Scheduled Castes		Scheduled Tribes	
														P	M	F	M	F	M	F
ANDHRA PRADESH : WARANGAL DISTRICT: PARKAL REVENUE DIVISION: 49 ETURNAGARAM M.P.P	39	DODLA	Y	65.66		105.06		1.68	172.4	172.4	41	57	196	196	100	96			69	72
ANDHRA PRADESH : WARANGAL DISTRICT: PARKAL REVENUE DIVISION: 49 ETURNAGARAM M.P.P	40	GUNDENGUVAI	Y						2.43	0			0							
ANDHRA PRADESH : WARANGAL DISTRICT: PARKAL REVENUE DIVISION: 49 ETURNAGARAM M.P.P	41	ODDUGUDEM	Y						20.64	0			0							
ANDHRA PRADESH : WARANGAL DISTRICT: PARKAL REVENUE DIVISION: 49 ETURNAGARAM M.P.P	42	MANASAPALLE	Y	506.29		409.1		118.98	1034.37	1034.37			0							
ANDHRA PRADESH : WARANGAL DISTRICT: PARKAL REVENUE DIVISION: 49 ETURNAGARAM M.P.P	43	BUTARAM	Y		31.97	19.42	0.41	26.3	78.1	78.1	39	40	153	153	65	88			65	88
ANDHRA PRADESH : WARANGAL DISTRICT: PARKAL REVENUE DIVISION: 49 ETURNAGARAM M.P.P	44	EKKALA	Y	790.42	54.04	184.11		19.56	1048.13	1048.13	51	51	201	201	96	105			78	90
ANDHRA PRADESH : WARANGAL DISTRICT: PARKAL REVENUE DIVISION: 49 ETURNAGARAM M.P.P	45	AKULAVARI GHANPUR	Y		81.89	392.68		6.2	480.77	480.77	602	603	3540	3540	2169	1371	249	203	823	389
ANDHRA PRADESH : WARANGAL DISTRICT: PARKAL REVENUE DIVISION: 49 ETURNAGARAM M.P.P	46	ETURNAGRAM	Y			452.77		61.58	514.35	514.35	1563	1746	7901	7901	4044	3857	753	665	186	103
ANDHRA PRADESH : WARANGAL DISTRICT: PARKAL REVENUE DIVISION: 49 ETURNAGARAM M.P.P	47	RAMANNAGUDEM	Y			2.83		2.03	4.86	4.86	362	401	1796	1796	870	926	202	209	102	120

CENSUS DATA FOR VILLAGES WITHIN AND AROUND ETURNAGRAM SANCTUARY, ANDHRA PRADESH

ETURNAGARAM SANCTUARY	LAND USE AND AMENITIES	ANDHRA PRADESH																		
	Location Code	Name of Village	Inside PAs (Y=Yes; Blank=No)	Forest	Irrigated by source	Unirri-gated	Cultu-rable waste	Area not available for cultivation	Area of Village (In hectares) & Town/Ward(In Km^2)	Total area by computer	Occupied Residen-tial Houses	No. of House-holds	Total population by computer	Total population (Including institutional and houseless population			Scheduled Castes		Scheduled Tribes	
														P	M	F	M	F	M	F
ANDHRA PRADESH : WARANGAL DISTRICT: PARKAL REVENUE DIVISION: 49 ETURNAGARAM M.P.P	48	RAMNAGAR (KOYAGUDEM)	Y			597.61		3.75	601.36	601.36	229	229	902	902	441	461	24	14	39	34
ANDHRA PRADESH : WARANGAL DISTRICT: PARKAL REVENUE DIVISION: 49 ETURNAGARAM M.P.P	49	YELLAPURAM	Y						38.85	0			0							
ANDHRA PRADESH : WARANGAL DISTRICT: PARKAL REVENUE DIVISION: 49 ETURNAGARAM M.P.P	50	PAPKAPURAM	Y	363	43.06	338.02		0.94	745.02	745.02	30	30	117	117	56	61	53	55		
ANDHRA PRADESH : WARANGAL DISTRICT: PARKAL REVENUE DIVISION: 49 ETURNAGARAM M.P.P	51	ALUGUBELLE	Y	1038.8	28.42	35.36		14.73	1117.33	1117.33			0							
ANDHRA PRADESH : WARANGAL DISTRICT: PARKAL REVENUE DIVISION: 49 ETURNAGARAM M.P.P	52	TEEGALVAI	Y						2.43	0			0							
ANDHRA PRADESH : WARANGAL DISTRICT: PARKAL REVENUE DIVISION: 49 ETURNAGARAM M.P.P	53	CHINTAGUDEM	Y						242	0			0							
ANDHRA PRADESH : WARANGAL DISTRICT: PARKAL REVENUE DIVISION: 49 ETURNAGARAM M.P.P	54	SHAPALLE	Y	319.3	131.12	154.12		42.15	646.69	646.69	186	186	774	774	394	380	189	171	96	94
ANDHRA PRADESH : WARANGAL DISTRICT: PARKAL REVENUE DIVISION: 49 ETURNAGARAM M.P.P	55	KORATIPALLE	Y						4.86	0			0							
ANDHRA PRADESH : WARANGAL DISTRICT: PARKAL REVENUE DIVISION: 49 ETURNAGARAM M.P.P	56	MEDARAM 9PATTIETURNAGARAM)	Y		58.52	9		0.06	67.58	67.58			0							

CENSUS DATA FOR VILLAGES WITHIN AND AROUND ETURNAGRAM SANCTUARY, ANDHRA PRADESH

ETURNAGARAM SANCTUARY	LAND USE AND AMENITIES	ANDHRA PRADESH																		
	Location Code	Name of Village	Inside PAs (Y=Yes; Blank=No)	Forest	Irrigated by source	Unirri-gated	Cultu-rable waste	Area not available for cultivation	Area of Village (In hectares) & Town/Ward(In Km^2)	Total area by computer	Occupied Residen-tial Houses	No. of House-holds	Total population by computer	Total population (Including institutional and houseless population			Scheduled Castes		Scheduled Tribes	
														P	M	F	M	F	M	F
ANDHRA PRADESH : WARANGAL DISTRICT: PARKAL REVENUE DIVISION: 49 ETURNAGARAM M.P.P	57	KOTHAGUDEM (PATTIEKKALA	Y						4.86	0			0							
ANDHRA PRADESH : WARANGAL DISTRICT: PARKAL REVENUE DIVISION: 49 ETURNAGARAM M.P.P	58	CHIRRAGUDEM	Y		7.75	8.71		2.56	19.02	19.02			0							
ANDHRA PRADESH : WARANGAL DISTRICT: PARKAL REVENUE DIVISION: 49 ETURNAGARAM M.P.P	59	CHINABOINAPALLE	Y	335.15	15.42	224.88		2.44	577.89	577.89	152	152	737	737	400	337	21	26	116	55
ANDHRA PRADESH : WARANGAL DISTRICT: PARKAL REVENUE DIVISION: 49 ETURNAGARAM M.P.P	60	SHIVAPURAM	Y	99.28	34.52	114.13		0.14	248.07	248.07	141	141	598	598	291	307			115	112
ANDHRA PRADESH : WARANGAL DISTRICT: PARKAL REVENUE DIVISION: 49 ETURNAGARAM M.P.P	61	GOGUBELLE	Y		46.24	104.95		0.16	151.35	151.35	99	99	454	454	235	219	34	37	78	68
ANDHRA PRADESH : WARANGAL DISTRICT: PARKAL REVENUE DIVISION: 49 ETURNAGARAM M.P.P	62	PEDDA VENKATAPURAM	Y		4.53	224.86		0.47	229.86	229.86	67	67	291	291	145	146	30	36	54	60
ANDHRA PRADESH : WARANGAL DISTRICT: PARKAL REVENUE DIVISION: 49 ETURNAGARAM M.P.P	63	CHINAVENKATAPURAM	Y						59.49	0			0							
ANDHRA PRADESH : WARANGAL DISTRICT: PARKAL REVENUE DIVISION: 49 ETURNAGARAM M.P.P	64	LINGAPURAM	Y			0.2		1.01	1.21	1.21			0							
ANDHRA PRADESH : WARANGAL DISTRICT: PARKAL REVENUE DIVISION: 50 MANGAPET M.P.P	1	KAMALAPURAM		448.41	77.29	620.38	60.7	854.68	2061.46	2061.46	1819	1978	8392	8392	4337	4055	273	285	187	183

CENSUS DATA FOR VILLAGES WITHIN AND AROUND ETURNAGRAM SANCTUARY, ANDHRA PRADESH

ETURNAGARAM SANCTUARY	LAND USE AND AMENITIES	ANDHRA PRADESH																		
	Location Code	Name of Village	Inside PAs (Y=Yes; Blank=No)	Forest	Irrigated by source	Unirri-gated	Cultu-rable waste	Area not available for cultivation	Area of Village (In hectares) & Town/Ward(In Km^2)	Total area by computer	Occupied Residen-tial Houses	No. of House-holds	Total population by computer	Total population (Including institutional and houseless population			Scheduled Castes		Scheduled Tribes	
														P	M	F	M	F	M	F
ANDHRA PRADESH : WARANGAL DISTRICT: PARKAL REVENUE DIVISION: 50 MANGAPET M.P.P	2	MANGAPET (PODMUR)		228.5	74.86	538.57	33.26	580.87	1456.06	1456.06	610	636	2859	2859	1548	1311	190	119	147	99
ANDHRA PRADESH : WARANGAL DISTRICT: PARKAL REVENUE DIVISION: 50 MANGAPET M.P.P	3	TONDYALA LAXMIPUR		751.58	47.75	108.42	2.87	1150.44	2061.06	2061.06	63	67	282	282	141	141	4		122	131
ANDHRA PRADESH : WARANGAL DISTRICT: PARKAL REVENUE DIVISION: 50 MANGAPET M.P.P	4	KOMATIPALLE			42.89	2809.62	27.23	820.29	3700.03	3700.03	384	384	1768	1768	894	874	150	143	323	303
ANDHRA PRADESH : WARANGAL DISTRICT: PARKAL REVENUE DIVISION: 50 MANGAPET M.P.P	5	NARSAPUR (MANGAPET)			152.97	232.7	64.75	121.4	571.82	571.82	448	458	2052	2052	1011	1041	180	185	176	194
ANDHRA PRADESH : WARANGAL DISTRICT: PARKAL REVENUE DIVISION: 50 MANGAPET M.P.P	8	THIMMAMPET		81.2	195.46	638.6	45.33	78.64	1039.23	1039.23	516	543	2786	2786	1459	1327	303	289	292	211
ANDHRA PRADESH : WARANGAL DISTRICT: PARKAL REVENUE DIVISION: 50 MANGAPET M.P.P	9	CHERUPALLE		5586.3	382.02	193.67	465.14	0.83	6627.92	6627.92	750	751	3662	3662	1829	1833	386	353	735	741
Andhra Pradesh: Bhadrachalam Revenue Division: Portion 1: Khammam District: Wazeed Mandal	1	TEKULAGODEM CHALK I							12.95	0	UNINHABITED		0							
Andhra Pradesh: Bhadrachalam Revenue Division: Portion 1: Khammam District: Wazeed Mandal	2	TEKULAGUDEM Z				70.68	5.33	15.85	91.86	91.86	104	106	445	445	218	227	6	16	204	201
Andhra Pradesh: Bhadrachalam Revenue Division: Portion 1: Khammam District: Wazeed Mandal	3	TEKULAGUDEM CHALK II				38.14	5.3	4.38	47.82	47.82	10	10	43	43	20	23			20	23

CENSUS DATA FOR VILLAGES WITHIN AND AROUND ETURNAGRAM SANCTUARY, ANDHRA PRADESH

ETURNAGARAM SANCTUARY	LAND USE AND AMENITIES	ANDHRA PRADESH																		
	Location Code	Name of Village	Inside PAs (Y=Yes; Blank=No)	Forest	Irrigated by source	Unirri-gated	Cultu-rable waste	Area not available for cultivation	Area of Village (In hectares) & Town/Ward(In Km^2)	Total area by computer	Occupied Residen-tial Houses	No. of House-holds	Total population by computer	Total population (Including institutional and houseless population			Scheduled Castes		Scheduled Tribes	
														P	M	F	M	F	M	F
Andhra Pradesh: Bhadrachalam Revenue Division: Portion 1: Khammam District: Wazeed Mandal	4	PEDDA GANGARAM Z				57.73	7.36	2.90	67.99	67.99	96	96	403	403	198	205			136	133
Andhra Pradesh: Bhadrachalam Revenue Division: Portion 1: Khammam District: Wazeed Mandal	5	CHANDRUPATLA				198.80	3.65	8.39	210.84	210.84	178	181	759	759	380	379	211	210	9	10
Andhra Pradesh: Bhadrachalam Revenue Division: Portion 1: Khammam District: Wazeed Mandal	6	KRISHNA PURAM G				485.75	56.25	53.70	595.70	595.7	213	236	992	992	490	502	43	51	431	444
Andhra Pradesh: Bhadrachalam Revenue Division: Portion 1: Khammam District: Wazeed Mandal	7	KJADEKAL G				78.33	6.87	2.62	87.82	87.82	21	23	91	91	50	41			48	38
Andhra Pradesh: Bhadrachalam Revenue Division: Portion 1: Khammam District: Wazeed Mandal	8	KJADEKAL Z				81.90	37.54	13.30	132.74	132.74	32	35	152	152	77	75			77	75
Andhra Pradesh: Bhadrachalam Revenue Division: Portion 1: Khammam District: Wazeed Mandal	9	PERURU G			2.91	88.46	57.55	31.97	180.89	180.89	350	401	1702	1702	914	788	106	97	310	214
Andhra Pradesh: Bhadrachalam Revenue Division: Portion 1: Khammam District: Wazeed Mandal	10	PERURU Z			14.78	164.97	5.16	11.36	196.27	196.27	133	171	634	634	316	318	65	75	84	84

CENSUS DATA FOR VILLAGES WITHIN AND AROUND ETURNAGRAM SANCTUARY, ANDHRA PRADESH

ETURNAGARAM SANCTUARY	LAND USE AND AMENITIES	ANDHRA PRADESH																		
	Location Code	Name of Village	Inside PAs (Y=Yes; Blank=No)	Forest	Irrigated by source	Unirri-gated	Cultu-rable waste	Area not available for cultivation	Area of Village (In hectares) & Town/Ward(In Km^2)	Total area by computer	Occupied Residen-tial Houses	No. of House-holds	Total population by computer	Total population (Including institutional and houseless population			Scheduled Castes		Scheduled Tribes	
														P	M	F	M	F	M	F
Andhra Pradesh: Bhadrachalam Revenue Division: Portion 1: Khammam District: Wazeed Mandal	11	GHATTUVEERA PURAM Z							57.87	0	UNINHABITED		0				UNINHABITED			
Andhra Pradesh: Bhadrachalam Revenue Division: Portion 1: Khammam District: Wazeed Mandal	12	CHINNA GOLLAGUDEM Z							32.78	0	UNINHABITED		0							
Andhra Pradesh: Bhadrachalam Revenue Division: Portion 1: Khammam District: Wazeed Mandal	13	RAMPURAM							451.22	0	UNINHABITED		0				UNINHABITED			
Andhra Pradesh: Bhadrachalam Revenue Division: Portion 1: Khammam District: Wazeed Mandal	14	RAMPURAM							382.43	0	UNINHABITED		0				UNINHABITED			
Andhra Pradesh: Bhadrachalam Revenue Division: Portion 1: Khammam District: Wazeed Mandal	15	BHUVANA PALLE			24	195.54	62.38	76.23	358.15	358.15	500	539	2349	2349	1173	1176	299	296	52	39
Andhra Pradesh: Bhadrachalam Revenue Division: Portion 1: Khammam District: Wazeed Mandal	16	AYYAVARIPETA Z							329.82	0	UNINHABITED		0				UNINHABITED			
Andhra Pradesh: Bhadrachalam Revenue Division: Portion 1: Khammam District: Wazeed Mandal	17	KORAKAL Z							318.89	0	UNINHABITED		0				UNINHABITED			

CENSUS DATA FOR VILLAGES WITHIN AND AROUND ETURNAGRAM SANCTUARY, ANDHRA PRADESH

ETURNAGARAM SANCTUARY	LAND USE AND AMENITIES	ANDHRA PRADESH																		
	Location Code	Name of Village	Inside PAs (Y=Yes; Blank=No)	Forest	Irrigated by source	Unirri-gated	Cultu-rable waste	Area not available for cultivation	Area of Village (In hectares) & Town/Ward(In Km^2)	Total area by computer	Occupied Residen-tial Houses	No. of House-holds	Total population by computer	Total population (Including institutional and houseless population			Scheduled Castes		Scheduled Tribes	
														P	M	F	M	F	M	F
Andhra Pradesh: Bhadrachalam Revenue Division: Portion 1: Khammam District: Wazeed Mandal	18	DHAR MAVARAM							443.53	0	UNINHABITED		0				UNINHABITED			
Andhra Pradesh: Bhadrachalam Revenue Division: Portion 1: Khammam District: Wazeed Mandal	19	LAKSHMI PURAM				98.86	170.03	50.00	318.89	318.89	147	147	588	588	277	311	34	37	233	263
Andhra Pradesh: Bhadrachalam Revenue Division: Portion 1: Khammam District: Wazeed Mandal	20	LINGAPETA				82.88	81.25	110.25	274.38	274.38	3	9	40	40	23	17			18	10
Andhra Pradesh: Bhadrachalam Revenue Division: Portion 1: Khammam District: Wazeed Mandal	21	ARLAGUDEM G							79.72	0	UNINHABITED		0				UNINHABITED			
Andhra Pradesh: Bhadrachalam Revenue Division: Portion 1: Khammam District: Wazeed Mandal	22	ARLAGUDEM Z				23.41	30.10	90.15	143.66	143.66	35	40	164	164	88	76			86	74
Andhra Pradesh: Bhadrachalam Revenue Division: Portion 1: Khammam District: Wazeed Mandal	23	CHINTOOR Z							4.86	0	UNINHABITED		0				UNINHABITED			
Andhra Pradesh: Bhadrachalam Revenue Division: Portion 1: Khammam District: Wazeed Mandal	24	CHINTOOR G			4.86	69.61	24.69	250.49	349.65	349.65	102	108	508	508	252	256	66	64	34	32

CENSUS DATA FOR VILLAGES WITHIN AND AROUND ETURNAGRAM SANCTUARY, ANDHRA PRADESH

ETURNAGARAM SANCTUARY	LAND USE AND AMENITIES	ANDHRA PRADESH																		
	Location Code	Name of Village	Inside PAs (Y=Yes; Blank=No)	Forest	Irrigated by source	Unirri-gated	Cultu-rable waste	Area not available for cultivation	Area of Village (In hectares) & Town/Ward(In Km^2)	Total area by computer	Occupied Residen-tial Houses	No. of House-holds	Total population by computer	Total population (Including institutional and houseless population			Scheduled Castes		Scheduled Tribes	
														P	M	F	M	F	M	F
Andhra Pradesh: Bhadrachalam Revenue Division: Portion 1: Khammam District: Wazeed Mandal	25	CHERUKUR Z				79.06	80.60	47.54	207.20	207.2	21	24	105	105	56	49			34	30
Andhra Pradesh: Bhadrachalam Revenue Division: Portion 1: Khammam District: Wazeed Mandal	26	CHERUKUR G			6	278.53	233.12	39.20	556.85	556.85	175	179	702	702	367	335	5	7	316	323
Andhra Pradesh: Bhadrachalam Revenue Division: Portion 1: Khammam District: Wazeed Mandal	27	MULKANAPALLE G				8.83	1.49	2.63	12.95	12.95	9	9	67	67	45	22	23		22	23
Andhra Pradesh: Bhadrachalam Revenue Division: Portion 1: Khammam District: Wazeed Mandal	29	KOYAVEERAPURAM G			15	42.97	4.40	4.81	67.18	67.18	83	83	349	349	161	188			161	188
Andhra Pradesh: Bhadrachalam Revenue Division: Portion 1: Khammam District: Wazeed Mandal	30	PADIGAPURAM Z								0	UNINHABITED		0				UNINHABITED			
Andhra Pradesh: Bhadrachalam Revenue Division: Portion 1: Khammam District: Wazeed Mandal	31	PEDDAGOLLA GUDEM G				35.16	389.49	80.40	505.05	505.05	9	9	48	48	23	25	19	22		
Andhra Pradesh: Bhadrachalam Revenue Division: Portion 1: Khammam District: Wazeed Mandal	32	PEDDAGOLLA GUDEM Z					1.91	2.95	4.86	4.86	96	100	456	456	219	237	5	2	116	111

CENSUS DATA FOR VILLAGES WITHIN AND AROUND ETURNAGRAM SANCTUARY, ANDHRA PRADESH

ETURNAGARAM SANCTUARY	LAND USE AND AMENITIES	ANDHRA PRADESH																		
	Location Code	Name of Village	Inside PAs (Y=Yes; Blank=No)	Forest	Irrigated by source	Unirri-gated	Cultu-rable waste	Area not available for cultivation	Area of Village (In hectares) & Town/Ward(In Km^2)	Total area by computer	Occupied Residen-tial Houses	No. of House-holds	Total population by computer	Total population (Including institutional and houseless population			Scheduled Castes		Scheduled Tribes	
														P	M	F	M	F	M	F
Andhra Pradesh: Bhadrachalam Revenue Division: Portion 1: Khammam District: Wazeed Mandal	33	CHEEKUPALLE Z			13	176.11	24.12	40.10	253.33	253.33	84	84	355	355	183	172			168	164
Andhra Pradesh: Bhadrachalam Revenue Division: Portion 1: Khammam District: Wazeed Mandal	34	GUMMADIDODDI Z				42.81	90.40	40.40	173.61	173.61	122	122	492	492	231	261	17	15	191	214
Andhra Pradesh: Bhadrachalam Revenue Division: Portion 1: Khammam District: Wazeed Mandal	35	GUMMADIDODDI G CHALKA							173.21	0	UNINHABITED		0	UNINHABITED			UNINHABITED			
Andhra Pradesh: Bhadrachalam Revenue Division: Portion 1: Khammam District: Wazeed Mandal	36	HANAGALA PALLE G				85.02		3.20	396.19	88.22	101	103	483	483	237	246	14	10	140	144
Andhra Pradesh: Bhadrachalam Revenue Division: Portion 1: Khammam District: Wazeed Mandal	37	IPPAGUDEM G				31.36	23.33	83.53	138.22	138.22	77	77	355	355	168	187			148	164
Andhra Pradesh: Bhadrachalam Revenue Division: Portion 1: Khammam District: Wazeed Mandal	38	DULAPURAM G			11	31.80	25.03	95.26	163.09	163.09	114	116	506	506	249	257	13	15	136	132
Andhra Pradesh: Bhadrachalam Revenue Division: Portion 1: Khammam District: Wazeed Mandal	39	NAGARAM G				48.44	31.73	25.86	106.03	106.03	190	240	1142	1142	580	562	13	17	251	254

CENSUS DATA FOR VILLAGES WITHIN AND AROUND ETURNAGRAM SANCTUARY, ANDHRA PRADESH

ETURNAGARAM SANCTUARY	LAND USE AND AMENITIES	ANDHRA PRADESH																		
	Location Code	Name of Village	Inside PAs (Y=Yes; Blank=No)	Forest	Irrigated by source	Unirri-gated	Cultu-rable waste	Area not available for cultivation	Area of Village (In hectares) & Town/Ward(In Km^2)	Total area by computer	Occupied Residen-tial Houses	No. of House-holds	Total population by computer	Total population (Including institutional and houseless population			Scheduled Castes		Scheduled Tribes	
														P	M	F	M	F	M	F
Andhra Pradesh: Bhadrachalam Revenue Division: Portion 1: Khammam District: Wazeed Mandal	40	WAZEED G				39.34	17.30	39.27	95.91	95.91	187	189	847	847	417	430	49	66	179	180
Andhra Pradesh: Bhadrachalam Revenue Division: Portion 1: Khammam District: Wazeed Mandal	41	PUSUR PATCH II							22.26	0	UNINHABITED		0	UNINHABITED			UNINHABITED			
Andhra Pradesh: Bhadrachalam Revenue Division: Portion 1: Khammam District: Wazeed Mandal	42	PUSUR PATCH I							7.28	0	UNINHABITED		0	UNINHABITED			UNINHABITED			
Andhra Pradesh: Bhadrachalam Revenue Division: Portion 1: Khammam District: Wazeed Mandal	43	KONGALA G			93.7	386.22	71.78	51.68	603.38	603.38	268	268	1148	1148	591	557	142	129	125	150
Andhra Pradesh: Bhadrachalam Revenue Division: Portion 1: Khammam District: Wazeed Mandal	44	ARUNACHALAPURAM			12	44.61	4.70	6.82	68.13	68.13	63	63	252	252	121	131	20	19	90	102
Andhra Pradesh: Bhadrachalam Revenue Division: Portion 1: Khammam District: Wazeed Mandal	45	GHANAPURAM Z				49.95	34.21	17.01	101.17	101.17	108	110	429	429	206	223	28	24	167	184
Andhra Pradesh: Bhadrachalam Revenue Division: Portion 1: Khammam District: Wazeed Mandal	46	KOPPUSURU			8	81.13	136.30	48.95	274.38	274.38	114	118	455	455	235	220	59	69	59	53

CENSUS DATA FOR VILLAGES WITHIN AND AROUND ETURNAGRAM SANCTUARY, ANDHRA PRADESH

ETURNAGARAM SANCTUARY	LAND USE AND AMENITIES	ANDHRA PRADESH																		
	Location Code	Name of Village	Inside PAs (Y=Yes; Blank=No)	Forest	Irrigated by source	Unirri-gated	Cultu-rable waste	Area not available for cultivation	Area of Village (In hectares) & Town/Ward(In Km^2)	Total area by computer	Occupied Residen-tial Houses	No. of House-holds	Total population by computer	Total population (Including institutional and houseless population			Scheduled Castes		Scheduled Tribes	
														P	M	F	M	F	M	F
Andhra Pradesh: Bhadrachalam Revenue Division: Portion 1: Khammam District: Wazeed Mandal	47	KACHARAM G				78.22	65.95	11.63	155.80	155.8	5	5	20	20	8	12				
Andhra Pradesh: Bhadrachalam Revenue Division: Portion 1: Khammam District: Wazeed Mandal	48	PUSUR Z				110.05	38.92	55.80	204.77	204.77	143	145	624	624	317	307	63	69	217	197
Andhra Pradesh: Bhadrachalam Revenue Division: Portion 1: Khammam District: Wazeed Mandal	49	LALPET G							375.55	0	UNINHABITED		0				UNINHABITED			
Andhra Pradesh: Bhadrachalam Revenue Division: Portion 1: Khammam District: Wazeed Mandal	50	BOMMANA PALLE G				169.26	41.08	191.10	401.44	401.44	63	63	252	252	141	111			103	78
Andhra Pradesh: Bhadrachalam Revenue Division: Portion 1: Khammam District: Wazeed Mandal	51	ANNAVARAM G							90.65	0	UNINHABITED		0				UNINHABITED			
Andhra Pradesh: Bhadrachalam Revenue Division: Portion 1: Khammam District: Wazeed Mandal	52	MORUMUREE Z			24	3.41	19.23	17.70	64.34	64.34	56	67	229	229	109	120			105	117
Andhra Pradesh: Bhadrachalam Revenue Division: Portion 1: Khammam District: Wazeed Mandal	53	MURUMURU Z			20	263.73	37.32	31.03	352.08	352.08	180	184	743	743	369	374	22	26	272	277

CENSUS DATA FOR VILLAGES WITHIN AND AROUND ETURNAGRAM SANCTUARY, ANDHRA PRADESH

ETURNAGARAM SANCTUARY	LAND USE AND AMENITIES	ANDHRA PRADESH																		
	Location Code	Name of Village	Inside PAs (Y=Yes; Blank=No)	Forest	Irrigated by source	Unirri-gated	Cultu-rable waste	Area not available for cultivation	Area of Village (In hectares) & Town/Ward(In Km^2)	Total area by computer	Occupied Residen-tial Houses	No. of House-holds	Total population by computer	Total population (Including institutional and houseless population			Scheduled Castes		Scheduled Tribes	
														P	M	F	M	F	M	F
Andhra Pradesh: Bhadrachalam Revenue Division: Portion 1: Khammam District: Wazeed Mandal	54	PRAGALLAPALLE			20.2	16.00	7.49	5.88	49.57	49.57	6	6	25	25	14	11			14	11
Andhra Pradesh: Bhadrachalam Revenue Division: Portion 1: Khammam District: Wazeed Mandal	55	EDJARLA PALLE G				61.47	7.06	16.86	85.39	85.39	129	129	612	612	319	293	71	72	36	27
Andhra Pradesh: Bhadrachalam Revenue Division: Portion 1: Khammam District: Wazeed Mandal	56	EDJARLA PALLE Z			9	109.94	414.40	497.39	1030.73	1030.73	126	126	564	564	273	291	125	126		
Andhra Pradesh: Bhadrachalam Revenue Division: Portion 1: Khammam District: Wazeed Mandal	57	MUTHARAM CHOWK							235.53	0	UNINHABITED		0				UNINHABITED			
Andhra Pradesh: Bhadrachalam Revenue Division: Portion 1: Khammam District: Wazeed Mandal	58	ARGUNTA PALLE G							77.70	0	UNINHABITED		0				UNINHABITED			
Andhra Pradesh: Bhadrachalam Revenue Division: Portion 1: Khammam District: Wazeed Mandal	59	ARGUNTA PALLE Z			0.32			4.54	4.86	4.86	31	31	120	120	61	59			61	59
Andhra Pradesh: Bhadrachalam Revenue Division: Portion 1: Khammam District: Wazeed Mandal	60	BIJENAPALLE							147.19	0	UNINHABITED		0				UNINHABITED			

CENSUS DATA FOR VILLAGES WITHIN AND AROUND ETURNAGRAM SANCTUARY, ANDHRA PRADESH

ETURNAGARAM SANCTUARY	LAND USE AND AMENITIES	ANDHRA PRADESH																		
	Location Code	Name of Village	Inside PAs (Y=Yes; Blank=No)	Forest	Irrigated by source	Unirri-gated	Cultu-rable waste	Area not available for cultivation	Area of Village (In hectares) & Town/Ward(In Km^2)	Total area by computer	Occupied Residen-tial Houses	No. of House-holds	Total population by computer	Total population (Including institutional and houseless population			Scheduled Castes		Scheduled Tribes	
														P	M	F	M	F	M	F
Andhra Pradesh: Bhadrachalam Revenue Division: Portion 1: Khammam District: Wazeed Mandal	61	BOLLARAM Z			11.66	4.00	22.82	15.75	54.23	54.23	35	35	159	159	73	86			72	86
Andhra Pradesh: Bhadrachalam Revenue Division: Portion 1: Khammam District: VENKATAPURAM MANDAL:										0			0							
Andhra Pradesh: Bhadrachalam Revenue Division: Portion 1: Khammam District: VENKATAPURAM MANDAL:	1	PUNEM VEERAPURAM Z							67.18	0	UNINHABITED		0				UNINHABITED			
Andhra Pradesh: Bhadrachalam Revenue Division: Portion 1: Khammam District: VENKATAPURAM MANDAL:	2	PUNEM VEERAPURAM G							108.46	0	UNINHABITED		0				UNINHABITED			
Andhra Pradesh: Bhadrachalam Revenue Division: Portion 1: Khammam District: VENKATAPURAM MANDAL:	3	SUDIBAKA G			3			1.86	4.86	4.86	20	20	116	116	61	55			55	53
Andhra Pradesh: Bhadrachalam Revenue Division: Portion 1: Khammam District: VENKATAPURAM MANDAL:	4	SUDIBAKA Z							80.13	0	UNINHABITED		0				UNINHABITED			
Andhra Pradesh: Bhadrachalam Revenue Division: Portion 1: Khammam District: VENKATAPURAM MANDAL:	5	MARIKALA Z		5.22		6.11		3.24	14.57	14.57	117	125	645	645	331	314	89	100	58	59

CENSUS DATA FOR VILLAGES WITHIN AND AROUND ETURNAGRAM SANCTUARY, ANDHRA PRADESH

ETURNAGARAM SANCTUARY	LAND USE AND AMENITIES	ANDHRA PRADESH																		
	Location Code	Name of Village	Inside PAs (Y=Yes; Blank=No)	Forest	Irrigated by source	Unirri-gated	Cultu-rable waste	Area not available for cultivation	Area of Village (In hectares) & Town/Ward(In Km^2)	Total area by computer	Occupied Residen-tial Houses	No. of House-holds	Total population by computer	Total population (Including institutional and houseless population			Scheduled Castes		Scheduled Tribes	
														P	M	F	M	F	M	F
Andhra Pradesh: Bhadrachalam Revenue Division: Portion 1: Khammam District: VENKATAPURAM MANDAL:	6	MARIKALA G				11.00		3.57	14.57	14.57	29	29	236	236	120	116			9	11
Andhra Pradesh: Bhadrachalam Revenue Division: Portion 1: Khammam District: VENKATAPURAM MANDAL:	7	BANDAGUDEM G							19.20	0	UNINHABITED		0				UNINHABITED			
Andhra Pradesh: Bhadrachalam Revenue Division: Portion 1: Khammam District: VENKATAPURAM MANDAL:	8	DESARAJUPALLE G							41.28	0	UNINHABITED		0				UNINHABITED			
Andhra Pradesh: Bhadrachalam Revenue Division: Portion 1: Khammam District: VENKATAPURAM MANDAL:	9	BARLA GUDEM G							188.99	0	UNINHABITED		0				UNINHABITED			
Andhra Pradesh: Bhadrachalam Revenue Division: Portion 1: Khammam District: VENKATAPURAM MANDAL:	10	BARLA GUDEM Z			25.29	60.98	7.97	9.36	103.60	103.6	86	91	402	402	204	198			204	198
Andhra Pradesh: Bhadrachalam Revenue Division: Portion 1: Khammam District: VENKATAPURAM MANDAL:	11	DESARAJU PALLE Z							7.28	0	UNINHABITED		0				UNINHABITED			
Andhra Pradesh: Bhadrachalam Revenue Division: Portion 1: Khammam District: VENKATAPURAM MANDAL:	12	CHIRTAPALLE Z			37.48	31.45	1.47	7.30	77.70	77.7	44	57	267	267	139	128	2	3	135	123

CENSUS DATA FOR VILLAGES WITHIN AND AROUND ETURNAGRAM SANCTUARY, ANDHRA PRADESH

ETURNAGARAM SANCTUARY	LAND USE AND AMENITIES	ANDHRA PRADESH																		
	Location Code	Name of Village	Inside PAs (Y=Yes; Blank=No)	Forest	Irrigated by source	Unirri-gated	Cultu-rable waste	Area not available for cultivation	Area of Village (In hectares) & Town/Ward(In Km^2)	Total area by computer	Occupied Residen-tial Houses	No. of House-holds	Total population by computer	Total population (Including institutional and houseless population			Scheduled Castes		Scheduled Tribes	
														P	M	F	M	F	M	F
Andhra Pradesh: Bhadrachalam Revenue Division: Portion 1: Khammam District: VENKATAPURAM MANDAL:	13	RAMAVARAM Z			58.7	36.02	5.44	8.70	108.86	108.86	45	45	192	192	89	103			88	101
Andhra Pradesh: Bhadrachalam Revenue Division: Portion 1: Khammam District: VENKATAPURAM MANDAL:	14	RAMAVARAM G				8.09		1.62	9.71	9.71	11	17	76	76	42	34			42	34
Andhra Pradesh: Bhadrachalam Revenue Division: Portion 1: Khammam District: VENKATAPURAM MANDAL:	15	CHINAGANGARAM G				39.66	5.26	97.53	142.45	142.45	71	71	279	279	143	136			143	136
Andhra Pradesh: Bhadrachalam Revenue Division: Portion 1: Khammam District: VENKATAPURAM MANDAL:	16	MAHITAPURAM Z							67.18	0	UNINHABITED		0				UNINHABITED			
Andhra Pradesh: Bhadrachalam Revenue Division: Portion 1: Khammam District: VENKATAPURAM MANDAL:	17	MAHITAPURAM G			8.79	2.64		3.14	14.57	14.57	29	33	134	134	70	64			70	64
Andhra Pradesh: Bhadrachalam Revenue Division: Portion 1: Khammam District: VENKATAPURAM MANDAL:	18	KOTHAGUDEM G							181.30	0	UNINHABITED		0				UNINHABITED			
Andhra Pradesh: Bhadrachalam Revenue Division: Portion 1: Khammam District: VENKATAPURAM MANDAL:	30	NUGURU Z			202.3	156.21	31.97	42.09	432.57	432.57	74	87	395	395	190	205	3	3	149	167

CENSUS DATA FOR VILLAGES WITHIN AND AROUND ETURNAGRAM SANCTUARY, ANDHRA PRADESH

ETURNAGARAM SANCTUARY	LAND USE AND AMENITIES	ANDHRA PRADESH																		
	Location Code	Name of Village	Inside PAs (Y=Yes; Blank=No)	Forest	Irrigated by source	Unirri-gated	Cultu-rable waste	Area not available for cultivation	Area of Village (In hectares) & Town/Ward(In Km^2)	Total area by computer	Occupied Residen-tial Houses	No. of House-holds	Total population by computer	Total population (Including institutional and houseless population			Scheduled Castes		Scheduled Tribes	
														P	M	F	M	F	M	F
Andhra Pradesh: Bhadrachalam Revenue Division: Portion 1: Khammam District: VENKATAPURAM MANDAL:	31	NUGURU G			65.85	24.08	7.29	6.38	103.60	103.6	109	117	505	505	258	247	167	165	2	5
Andhra Pradesh: Bhadrachalam Revenue Division: Portion 1: Khammam District: VENKATAPURAM MANDAL:	32	CHIRTAPALLEG			12.94	4.05		1.62	121.14	18.61	16	16	78	78	42	36			39	35
Andhra Pradesh: Bhadrachalam Revenue Division: Portion 1: Khammam District: VENKATAPURAM MANDAL:	33	WADAGUDEM G				4.45		2.83	7.28	7.28	168	168	756	756	387	369	142	129		
Andhra Pradesh: Bhadrachalam Revenue Division: Portion 1: Khammam District: VENKATAPURAM MANDAL:	34	WADAGUDEM Z							818.27	0	UNINHABITED		0				UNINHABITED			
Andhra Pradesh: Bhadrachalam Revenue Division: Portion 1: Khammam District: VENKATAPURAM MANDAL:	37	VENKATAPURAM G				39.65	5.67	17.00	62.32	62.32	331	356	1460	1460	722	738	107	102	198	212

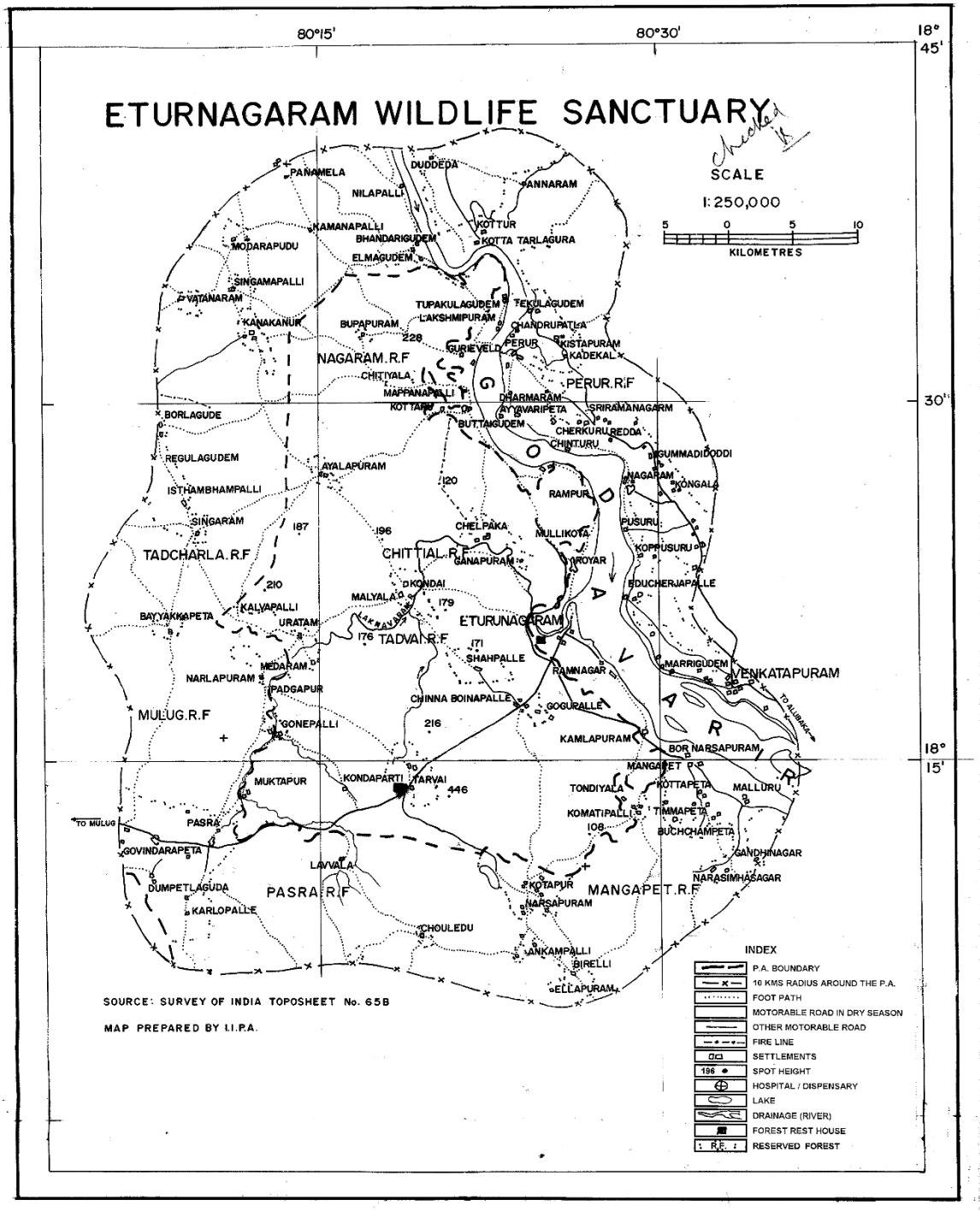
ETURNAGARAM WILDLIFE SANCTUARY
SCALE
1:250,000
5 0 5 10
KILOMETRES
80°15'
80°30'
18° 45'
30'
18° 15'
PANAMELA
DUDDEDA
NILAPALLI
PANNARAM
KAMANAPALLI
BHANDARIGUDEM
KOTTUR
KOTTA TARLAGURA
MODARAPUDU
ELMAGUDEM
SINGAMAPALLI
VATANARAM
TUPAKULAGUDEM
TEKULAGUDEM
LAKSHMIPURAM
KANAKANUR
BUPAPURAM
228
CHANDRUPATLA
GURIEVELD
PERUR
KISTAPURAM
KADEKAL
NAGARAM.R.F
CHITIYALA
PERUR.R.F
MAPPANAPALLI
DHARMARAM
KOTTARU
AYYAVARIPETA
SRIRAMANAGARM
BUTTAGUDEM
CHERKURUREDDA
BORLAGUDE
CHINTURU
GUMMADIDODDI
REGULAGUDEM
AYALAPURAM
NAGARAM
KONGALA
120
ISTHAMBHAMPALLI
RAMPUR
SINGARAM
187
196
CHELPAKA
MULLIKOTA
PUSURU
TADCHARLA.R.F
CHITTIAL.R.F
KOPPUSURU
GANAPURAM
ROYAR
210
DKONDAI
EDUCHERJAPALLE
MALYALA
179
KALYAPALLI
BAYYAKKAPETA
URATAM
ETURNAGARAM
176
TADVAI.R.F
171
SHAHPALLE
MARRIGUDEM
VENKATAPURAM
MEDARAM
RAMNAGAR
NARLAPURAM
PADGAPUR
TO ALIBAKA
CHINNA BOINAPALLE
GOGURALLE
MULUG.R.F
GONEPALLI
216
KAMLAPURAM
BOR NARSAPURAM
MANGAPET
MUKTAPUR
KONDAPARTI
TARVAI
446
TONDIYALA
KOTTAPETA
MALLURU
KOMATIPALLI
TIMMAPETA
108
BUCHCHAMPETA
TO MULUG
PASRA
GOVINDARAPETA
GANDHINAGAR
LAVVALA
NARASIMHASAGAR
DUMPETLAGUDA
PASRA R.F
KOTAPUR
MANGAPET.R.F
KARLOPALLE
NARSAPURAM
CHOULEDU
JANKAMPALLI
BIRELLI
ELLAPURAM
INDEX
P.A. BOUNDARY
10 KMS RADIUS AROUND THE P.A.
FOOT PATH
MOTORABLE ROAD IN DRY SEASON
OTHER MOTORABLE ROAD
FIRE LINE
SETTLEMENTS
196 SPOT HEIGHT
HOSPITAL / DISPENSARY
LAKE
DRAINAGE (RIVER)
FOREST REST HOUSE
R.F. RESERVED FOREST
SOURCE: SURVEY OF INDIA TOPOSHEET No. 65B
MAP PREPARED BY I.I.P.A.

Gundla Brahmeshwaram Sanctuary

CENSUS DATA FOR VILLAGES WITHIN AND AROUND GUNDLA BRAHMESHWARAM SANCTUARY, ANDHRA PRADESH

GUNDLA BRAHMESHWARAM SANCTUARY	LAND USE AND AMENITIES	ANDHRA PRADESH																		
	Location Code	Name of Village	Inside PAs (Y=Yes ; Blank= No)	Forest	Irrigated by source	Unirri-gated	Cultu-rable waste	Area not available for cultivation	Area of Village (In hectares) & Town/Ward(In Km^2)	Total area by computer	Occupied Resident-ial Houses	No. of House-holds	Total Population by computer	Total population (Including institutional and houseless population			Scheduled Castes		Scheduled Tribes	
														P	M	F	M	F	M	F
ANDHRA PRADESH : PRAKASAM DISTRICT: MARKAPUR REVENUE DIVISION : 1. YERRAGONDAPALEM MANDAL P.P.	13	TELUGURAYANI CHERUVU		31.07				1.3	32.37	32.37			0							
ANDHRA PRADESH : PRAKASAM DISTRICT: MARKAPUR REVENUE DIVISION : 1. YERRAGONDAPALEM MANDAL P.P.	19	DADDANALA		42.5				2.02	44.52	44.52	31	31	115	115	55	60			50	59
ANDHRA PRADESH : PRAKASAM DISTRICT: MARKAPUR REVENUE DIVISION : 1. YERRAGONDAPALEM MANDAL P.P.	31	LINGAMVANIPALLE				89.03	68.8	138.4	296.23	296.23			0							
ANDHRA PRADESH : PRAKASAM DISTRICT: MARKAPUR REVENUE DIVISION : 1. YERRAGONDAPALEM MANDAL P.P.	33	NAIDAKKACHERLA								0	23	23	77	77	40	37	3	5	20	15
ANDHRA PRADESH : PRAKASAM DISTRICT: MARKAPUR REVENUE DIVISION : 6. PEDA ARAVEEDU MANDAL P.P.	1	SANIKAVARAM			383.65	408.31	1902	210.44	2904.42	2904.42	851	860	4651	4651	2430	2221	750	678	22	16
ANDHRA PRADESH : PRAKASAM DISTRICT: MARKAPUR REVENUE DIVISION : 6. PEDA ARAVEEDU MANDAL P.P.	2	CHATLA MITTA			112.1	606.21	1237.9	80.94	2037.18	2037.18	439	441	2388	2388	1215	1173	233	235	22	23

CENSUS DATA FOR VILLAGES WITHIN AND AROUND GUNDLA BRAHMESHWARAM SANCTUARY, ANDHRA PRADESH

GUNDLA BRAHMESHWARAM SANCTUARY	LAND USE AND AMENITIES	ANDHRA PRADESH																		
	Location Code	Name of Village	Inside PAs (Y=Yes ; Blank= No)	Forest	Irrigated by source	Unirri-gated	Cultu-rable waste	Area not available for cultivation	Area of Village (In hectares) & Town/Ward(In Km^2)	Total area by computer	Occupied Resident-ial Houses	No. of House-holds	Total Population by computer	Total population (Including institutional and houseless population			Scheduled Castes		Scheduled Tribes	
														P	M	F	M	F	M	F
ANDHRA PRADESH : PRAKASAM DISTRICT: MARKAPUR REVENUE DIVISION : 6. PEDA ARAVEEDU MANDAL	6	THANGIRALA PALLE			167.55	388.08	149.33	935.63	1640.59	1640.59	322	328	1646	1646	825	821	197	196	2	1
ANDHRA PRADESH : PRAKASAM DISTRICT: MARKAPUR REVENUE DIVISION : 6. PEDA ARAVEEDU MANDAL	7	THOKAPALLE			87.82	558.46	585.58	213.27	1445.13	1445.13	253	256	1412	1412	750	662	205	195		
ANDHRA PRADESH : PRAKASAM DISTRICT: MARKAPUR REVENUE DIVISION : 6. PEDA ARAVEEDU MANDAL	8	BOYADA GUMPULA			178.48	329.8	909.33	28.33	1445.94	1445.94	375	375	2027	2027	1035	992	413	362	13	19
ANDHRA PRADESH : PRAKASAM DISTRICT: MARKAPUR REVENUE DIVISION : 6. PEDA ARAVEEDU MANDAL	9	BADVEEDU		100	316.07	231.42	1078.5	348.03	2074.01	2074.01	539	541	2822	2822	1455	1367	241	237	3	4
ANDHRA PRADESH : PRAKASAM DISTRICT: MARKAPUR REVENUE DIVISION : 6. PEDA ARAVEEDU MANDAL	10	PRAGALLA PADU			3.24	87.4	429.37	8.1	528.11	528.11	87	87	502	502	246	256	25	32	21	21
ANDHRA PRADESH : PRAKASAM DISTRICT: MARKAPUR REVENUE DIVISION : 6. PEDA ARAVEEDU MANDAL	11	GOBBUR			29.15	792.76	749.88	303.52	1875.31	1875.31	415	415	2063	2063	1070	993	175	159	13	11
ANDHRA PRADESH : PRAKASAM DISTRICT: MARKAPUR REVENUE DIVISION : 6. PEDA ARAVEEDU MANDAL	12	S KOTHA PALLE			92.27	264.65	325.78	161.88	844.58	844.58	160	160	766	766	390	376	39	41	5	3

CENSUS DATA FOR VILLAGES WITHIN AND AROUND GUNDLA BRAHMESHWARAM SANCTUARY, ANDHRA PRADESH

GUNDLA BRAHMESHWARAM SANCTUARY	LAND USE AND AMENITIES	ANDHRA PRADESH																		
	Location Code	Name of Village	Inside PAs (Y=Yes ; Blank= No)	Forest	Irrigated by source	Unirri-gated	Cultu-rable waste	Area not available for cultivation	Area of Village (In hectares) & Town/Ward(In Km^2)	Total area by computer	Occupied Resident-ial Houses	No. of House-holds	Total Population by computer	Total population (Including institutional and houseless population			Scheduled Castes		Scheduled Tribes	
														P	M	F	M	F	M	F
ANDHRA PRADESH : PRAKASAM DISTRICT: MARKAPUR REVENUE DIVISION : 6. PEDA ARAVEEDU MANDAL	13	PEDA ARAVEEDU			292.2	480.33	1213.3	309.59	2295.37	2295.37	877	878	4244	4244	2195	2049	540	530	70	60
ANDHRA PRADESH : PRAKASAM DISTRICT: MARKAPUR REVENUE DIVISION : 6. PEDA ARAVEEDU MANDAL	14	SUNKESULA			374.75	250.88	881.81	105.63	1613.07	1613.07	558	564	3106	3106	1580	1526	557	543	15	20
ANDHRA PRADESH : PRAKASAM DISTRICT: MARKAPUR REVENUE DIVISION : 6. PEDA ARAVEEDU MANDAL	15	KALANUTHALA	Y	380	233.11	408.08	942.34	513.95	2477.48	2477.48	531	531	2773	2773	1405	1368	291	280	151	146
ANDHRA PRADESH : PRAKASAM DISTRICT: MARKAPUR REVENUE DIVISION : 6. PEDA ARAVEEDU MANDAL	16	DEVARAJUGATTU			136.8	353.67	499.38	119.39	1109.24	1109.24	266	266	1400	1400	716	684	77	77		
ANDHRA PRADESH : PRAKASAM DISTRICT: MARKAPUR REVENUE DIVISION : 7. DORNALA MANDAL P.P.	1	MARRIPALEM							48.56	0	91	94	462	462	227	235			227	235
ANDHRA PRADESH : PRAKASAM DISTRICT: MARKAPUR REVENUE DIVISION : 7. DORNALA MANDAL P.P.	3	PEDA ARUTLA								0	7	7	33	33	19	14			19	14
ANDHRA PRADESH : PRAKASAM DISTRICT: MARKAPUR REVENUE DIVISION : 7. DORNALA MANDAL P.P.	4	THUMMALA BAYALU								0	72	73	314	314	151	163			149	163

CENSUS DATA FOR VILLAGES WITHIN AND AROUND GUNDLA BRAHMESHWARAM SANCTUARY, ANDHRA PRADESH

GUNDLA BRAHMESHWARAM SANCTUARY	LAND USE AND AMENITIES	ANDHRA PRADESH																		
	Location Code	Name of Village	Inside PAs (Y=Yes ; Blank= No)	Forest	Irrigated by source	Unirri-gated	Cultu-rable waste	Area not available for cultivation	Area of Village (In hectares) & Town/Ward(In Km^2)	Total area by computer	Occupied Resident-ial Houses	No. of House-holds	Total Population by computer	Total population (Including institutional and houseless population			Scheduled Castes		Scheduled Tribes	
														P	M	F	M	F	M	F
ANDHRA PRADESH : PRAKASAM DISTRICT: MARKAPUR REVENUE DIVISION : 7. DORNALA MANDAL P.P.	5	CHINTHALA								0	86	87	329	329	163	166	3	2	148	150
ANDHRA PRADESH : PRAKASAM DISTRICT: MARKAPUR REVENUE DIVISION : 7. DORNALA MANDAL P.P.	6	PEDDABOMMALA PURAM		400.4	1410	600	295.59	230	2935.99	2935.99	690	690	3757	3757	1894	1863	485	450	193	197
ANDHRA PRADESH : PRAKASAM DISTRICT: MARKAPUR REVENUE DIVISION : 7. DORNALA MANDAL P.P.	7	DORNALA			230	1600.5	299.87	320	2450.37	2450.37	1363	1363	7261	7261	3930	3331	516	402	285	99
ANDHRA PRADESH : PRAKASAM DISTRICT: MARKAPUR REVENUE DIVISION : 7. DORNALA MANDAL P.P.	8	YADAVALLI			162.28	1320.89	366.64	616.74	2466.55	2466.55	538	538	2810	2810	1500	1310	286	286	221	188
ANDHRA PRADESH : PRAKASAM DISTRICT: MARKAPUR REVENUE DIVISION : 7. DORNALA MANDAL P.P.	9	PEDACHAMA								0	8	8	27	27	13	14			13	14
ANDHRA PRADESH : PRAKASAM DISTRICT: MARKAPUR REVENUE DIVISION : 7. DORNALA MANDAL P.P.	10	ROLLA PENTA	Y							0	16	16	47	47	26	21			26	21
ANDHRA PRADESH : PRAKASAM DISTRICT: MARKAPUR REVENUE DIVISION : 7. DORNALA MANDAL P.P.	11	PEDA MANTHANALU								0	67	67	333	333	160	173	4	2	156	171

CENSUS DATA FOR VILLAGES WITHIN AND AROUND GUNDLA BRAHMESHWARAM SANCTUARY, ANDHRA PRADESH

GUNDLA BRAHMESHWARAM SANCTUARY	LAND USE AND AMENITIES	ANDHRA PRADESH																		
	Location Code	Name of Village	Inside PAs (Y=Yes ; Blank= No)	Forest	Irrigated by source	Unirri-gated	Cultu-rable waste	Area not available for cultivation	Area of Village (In hectares) & Town/Ward(In Km^2)	Total area by computer	Occupied Resident-ial Houses	No. of House-holds	Total Population by computer	Total population (Including institutional and houseless population			Scheduled Castes		Scheduled Tribes	
														P	M	F	M	F	M	F
ANDHRA PRADESH : PRAKASAM DISTRICT: MARKAPUR REVENUE DIVISION : 7. DORNALA MANDAL P.P.	12	CHINA MANTHANALU	Y							0	69	69	279	279	138	141			137	141
ANDHRA PRADESH : PRAKASAM DISTRICT: MARKAPUR REVENUE DIVISION : 7. DORNALA MANDAL P.P.	13	NALLAGUNTLA	Y		500	519.14	20	200	1239.14	1239.14	200	200	981	981	474	507	215	239	8	8
ANDHRA PRADESH : PRAKASAM DISTRICT: MARKAPUR REVENUE DIVISION : 7. DORNALA MANDAL P.P.	14	NALLAGUNTLA GUDEM	Y							0	216	216	1083	1083	552	531			220	209
ANDHRA PRADESH : PRAKASAM DISTRICT: MARKAPUR REVENUE DIVISION : 7. DORNALA MANDAL P.P.	15	YEGUVA CHERLOPALLE	Y	600	500	298.25	100	700	2198.25	2198.25	493	493	2459	2459	1235	1224	249	231	30	44
ANDHRA PRADESH : PRAKASAM DISTRICT: MARKAPUR REVENUE DIVISION : 7. DORNALA MANDAL P.P.	16	CHILAKA CHERLA GUDEM	Y							0	196	210	1055	1055	505	550	24	22	344	381
ANDHRA PRADESH : PRAKASAM DISTRICT: MARKAPUR REVENUE DIVISION : 7. DORNALA MANDAL P.P.	17	AYINAMUKKALA	Y		266.5	1199.68	533.37	1737.31	3736.86	3736.86	958	958	4819	4819	2490	2329	414	391	120	120
ANDHRA PRADESH : PRAKASAM DISTRICT: MARKAPUR REVENUE DIVISION : 7. DORNALA MANDAL P.P.	18	CHINNA DORNALA	Y		61.27	1008.32	108.45	101.17	1279.21	1279.21	581	593	2978	2978	1540	1438	330	301	11	7

CENSUS DATA FOR VILLAGES WITHIN AND AROUND GUNDLA BRAHMESHWARAM SANCTUARY, ANDHRA PRADESH

GUNDLA BRAHMESHWARAM SANCTUARY	LAND USE AND AMENITIES	ANDHRA PRADESH																		
	Location Code	Name of Village	Inside PAs (Y=Yes ; Blank= No)	Forest	Irrigated by source	Unirri-gated	Cultu-rable waste	Area not available for cultivation	Area of Village (In hectares) & Town/Ward(In Km^2)	Total area by computer	Occupied Resident-ial Houses	No. of House-holds	Total Population by computer	Total population (Including institutional and houseless population			Scheduled Castes		Scheduled Tribes	
														P	M	F	M	F	M	F
ANDHRA PRADESH : PRAKASAM DISTRICT: MARKAPUR REVENUE DIVISION : 7. DORNALA MANDAL P.P.	19	KATAKANIPALLE	Y	850.24	32.7	515.25	404.68	76.89	1879.76	1879.76	740	746	4011	4011	2040	1971	448	463	19	19
ANDHRA PRADESH : PRAKASAM DISTRICT: MARKAPUR REVENUE DIVISION : 8. ARDHAVEEDU MANDAL P.P.	1	VELAGALAPAYA	Y			11.74	81.38	395.67	488.79	488.79	352	352	1714	1714	862	852	180	175	136	135
ANDHRA PRADESH : PRAKASAM DISTRICT: MARKAPUR REVENUE DIVISION : 8. ARDHAVEEDU MANDAL P.P.	2	GANNEPALLE	Y	362.35	56.4	2039.82	150.61	478.56	3087.74	3087.74	839	839	4501	4501	2310	2191	374	386	156	125
ANDHRA PRADESH : PRAKASAM DISTRICT: MARKAPUR REVENUE DIVISION : 8. ARDHAVEEDU MANDAL P.P.	3	MAGUTUR	Y		85.6	1263.95	15.79	252.99	1618.33	1618.33	442	442	2372	2372	1215	1157	121	113	312	316
ANDHRA PRADESH : PRAKASAM DISTRICT: MARKAPUR REVENUE DIVISION : 8. ARDHAVEEDU MANDAL P.P.	4	POTTIBASAVAI PALLE	Y		18	175.23	206.99	35.22	435.44	435.44	60	60	322	322	166	156	2	2		
ANDHRA PRADESH : PRAKASAM DISTRICT: MARKAPUR REVENUE DIVISION : 8. ARDHAVEEDU MANDAL P.P.	5	KAKARLA	Y	292.31	152.22	3273.01	90.28	623.48	4431.3	4431.3	957	957	4470	4470	2250	2220	404	405	6	5

CENSUS DATA FOR VILLAGES WITHIN AND AROUND GUNDLA BRAHMESHWARAM SANCTUARY, ANDHRA PRADESH

GUNDLA BRAHMESHWARAM SANCTUARY	LAND USE AND AMENITIES	ANDHRA PRADESH																		
	Location Code	Name of Village	Inside PAs (Y=Yes ; Blank= No)	Forest	Irrigated by source	Unirri-gated	Cultu-rable waste	Area not available for cultivation	Area of Village (In hectares) & Town/Ward(In Km^2)	Total area by computer	Occupied Resident-ial Houses	No. of House-holds	Total Population by computer	Total population (Including institutional and houseless population			Scheduled Castes		Scheduled Tribes	
														P	M	F	M	F	M	F
ANDHRA PRADESH : PRAKASAM DISTRICT: MARKAPUR REVENUE DIVISION : 8. ARDHAVEEDU MANDAL P.P.	6	PEDA KANDUKUR	Y		66.8	1743.17	37.25	392.71	2239.93	2239.93	441	441	2568	2568	1295	1273	229	255	160	166
ANDHRA PRADESH : PRAKASAM DISTRICT: MARKAPUR REVENUE DIVISION : 8. ARDHAVEEDU MANDAL P.P.	7	AYYAVARI PALLE	Y			222.98	1.62	13.76	238.36	238.36	73	73	398	398	186	212				
ANDHRA PRADESH : PRAKASAM DISTRICT: MARKAPUR REVENUE DIVISION : 8. ARDHAVEEDU MANDAL P.P.	8	DONAKONDA	Y	29.95	9.6	812.69	25.91	38.87	917.02	917.02	433	433	2176	2176	1080	1096	293	290	19	17
ANDHRA PRADESH : PRAKASAM DISTRICT: MARKAPUR REVENUE DIVISION : 8. ARDHAVEEDU MANDAL P.P.	9	ARDHAVEEDU	Y		42.8	1862.38	74.5	380.56	2360.24	2360.24	1165	1169	5996	5996	3280	2716	605	264	59	12
ANDHRA PRADESH : PRAKASAM DISTRICT: MARKAPUR REVENUE DIVISION : 8. ARDHAVEEDU MANDAL P.P.	10	BOLLU PALLE	Y		105.2	604.07	219.77	339.24	1268.28	1268.28	545	546	2735	2735	1410	1325	406	398	34	27

CENSUS DATA FOR VILLAGES WITHIN AND AROUND GUNDLA BRAHMESHWARAM SANCTUARY, ANDHRA PRADESH

GUNDLA BRAHMESHWARAM SANCTUARY	LAND USE AND AMENITIES	ANDHRA PRADESH																		
	Location Code	Name of Village	Inside PAs (Y=Yes ; Blank= No)	Forest	Irrigated by source	Unirri-gated	Cultu-rable waste	Area not available for cultivation	Area of Village (In hectares) & Town/Ward(In Km^2)	Total area by computer	Occupied Resident-ial Houses	No. of House-holds	Total Population by computer	Total population (Including institutional and houseless population			Scheduled Castes		Scheduled Tribes	
														P	M	F	M	F	M	F
ANDHRA PRADESH : PRAKASAM DISTRICT: MARKAPUR REVENUE DIVISION : 8. ARDHAVEEDU MANDAL P.P.	11	PAPINENI PALLE	Y	893.52	18.44	1491.97	13.72	363.96	2781.61	2781.61	845	845	4148	4148	2110	2038	206	220	93	95
ANDHRA PRADESH : PRAKASAM DISTRICT: MARKAPUR REVENUE DIVISION : 8. ARDHAVEEDU MANDAL P.P.	12	YERRAGUNTLA	Y	362.59				362.6	725.19	725.19			0							
ANDHRA PRADESH : PRAKASAM DISTRICT: MARKAPUR REVENUE DIVISION : 8. ARDHAVEEDU MANDAL P.P.	13	BOGOLU	Y	225.51		1150.26	319.24	516.59	2211.6	2211.6	698	698	3315	3315	1645	1670	152	161		
ANDHRA PRADESH : PRAKASAM DISTRICT: MARKAPUR REVENUE DIVISION : 9. MARKAPUR MANDAL P.P.	1	JAMMANA PALLE			645.18	5.81	53.33	26.65	730.97	730.97	207	207	987	987	511	476	112			
ANDHRA PRADESH : PRAKASAM DISTRICT: MARKAPUR REVENUE DIVISION : 9. MARKAPUR MANDAL P.P.	2	NIKARAM PALLE				750.88	1.9	39.19	791.97	791.97	391	391	1905	1905	1018	887				
ANDHRA PRADESH : PRAKASAM DISTRICT: MARKAPUR REVENUE DIVISION : 9. MARKAPUR MANDAL P.P.	3	PEDANAGULA VARAM			59.84	514.07	4.68	112.61	691.2	691.2	271	271	1275	1275	655	620	90			

CENSUS DATA FOR VILLAGES WITHIN AND AROUND GUNDLA BRAHMESHWARAM SANCTUARY, ANDHRA PRADESH

GUNDLA BRAHMESHWARAM SANCTUARY	LAND USE AND AMENITIES	ANDHRA PRADESH																		
	Location Code	Name of Village	Inside PAs (Y=Yes ; Blank= No)	Forest	Irrigated by source	Unirri-gated	Cultu-rable waste	Area not available for cultivation	Area of Village (In hectares) & Town/Ward(In Km^2)	Total area by computer	Occupied Resident-ial Houses	No. of House-holds	Total Population by computer	Total population (Including institutional and houseless population			Scheduled Castes		Scheduled Tribes	
														P	M	F	M	F	M	F
ANDHRA PRADESH : PRAKASAM DISTRICT: MARKAPUR REVENUE DIVISION : 9. MARKAPUR MANDAL P.P.	4	IDUPUR			21.01	2336.43	282.09	363.8	3003.33	3003.33	659	659	3108	3108	1545	1563	455			
ANDHRA PRADESH : PRAKASAM DISTRICT: MARKAPUR REVENUE DIVISION : 9. MARKAPUR MANDAL P.P.	9	MARKAPUR (R0			331.84	1913.94	2.59	670.62	2918.99	2918.99	270	270	1295	1295	645	650	147	147		
ANDHRA PRADESH : PRAKASAM DISTRICT: MARKAPUR REVENUE DIVISION : 9. MARKAPUR MANDAL P.P.	10	NARASIMHA PURAM				14.24	10.04	207.2	231.48	231.48	15	15	12	12	7	5				
ANDHRA PRADESH : PRAKASAM DISTRICT: MARKAPUR REVENUE DIVISION : 9. MARKAPUR MANDAL P.P.	11	KRISHNA PURAM				11.88	1.4	47.02	60.3	60.3			0							
ANDHRA PRADESH : PRAKASAM DISTRICT: MARKAPUR REVENUE DIVISION : 9. MARKAPUR MANDAL P.P.	12	YELLAPURAM				62.14		62.1	124.24	124.24			0							
ANDHRA PRADESH : PRAKASAM DISTRICT: MARKAPUR REVENUE DIVISION : 9. MARKAPUR MANDAL P.P.	13	SIVARAMPURAM				118.04		38.57	156.61	156.61	18	18	71	71	36	35				
ANDHRA PRADESH : PRAKASAM DISTRICT: MARKAPUR REVENUE DIVISION : 9. MARKAPUR MANDAL P.P.	14	VEMULA KOTA			161.16	1441.91	61.98	384.27	2049.32	2049.32	892	892	4274	4274	2200	2074	343	343	29	26

CENSUS DATA FOR VILLAGES WITHIN AND AROUND GUNDLA BRAHMESHWARAM SANCTUARY, ANDHRA PRADESH

GUNDLA BRAHMESHWARAM SANCTUARY	LAND USE AND AMENITIES	ANDHRA PRADESH																		
	Location Code	Name of Village	Inside PAs (Y=Yes ; Blank= No)	Forest	Irrigated by source	Unirri-gated	Cultu-rable waste	Area not available for cultivation	Area of Village (In hectares) & Town/Ward(In Km^2)	Total area by computer	Occupied Resident-ial Houses	No. of House-holds	Total Population by computer	Total population (Including institutional and houseless population			Scheduled Castes		Scheduled Tribes	
														P	M	F	M	F	M	F
ANDHRA PRADESH : PRAKASAM DISTRICT: MARKAPUR REVENUE DIVISION : 9. MARKAPUR MANDAL P.P.	15	KOLA BHIMUNI PADU		10.1	14.97	898.08	83.66	91.91	1098.72	1098.72	297	297	1418	1418	735	683	158	136		
ANDHRA PRADESH : PRAKASAM DISTRICT: MARKAPUR REVENUE DIVISION : 9. MARKAPUR MANDAL P.P.	16	AKKA CHERUVU	Y	18.21		151.35	415.24	23.44	608.24	608.24	19	19	108	108	52	56			52	56
ANDHRA PRADESH : PRAKASAM DISTRICT: MARKAPUR REVENUE DIVISION : 9. MARKAPUR MANDAL P.P.	17	GOTTI PADIA	Y	26.3		558.95	157.24	31.43	773.92	773.92	340	340	1657	1657	855	802	8	13		
ANDHRA PRADESH : PRAKASAM DISTRICT: MARKAPUR REVENUE DIVISION : 9. MARKAPUR MANDAL P.P.	18	CHINTA KUNTA			13.5	1748.72	78.22	192.29	2032.73	2032.73	785	788	3905	3905	1985	1920	458	432		
ANDHRA PRADESH : PRAKASAM DISTRICT: MARKAPUR REVENUE DIVISION : 9. MARKAPUR MANDAL P.P.	19	BADE KHAN PETA				169.39		41.05	210.44	210.44	73	73	357	357	183	174				
ANDHRA PRADESH : PRAKASAM DISTRICT: MARKAPUR REVENUE DIVISION : 9. MARKAPUR MANDAL P.P.	20	THIPPAYA PALEM	Y	10.92		1322.83	92.59	282.64	1708.98	1708.98	498	501	2425	2425	1230	1195	151	159	3	2
ANDHRA PRADESH : PRAKASAM DISTRICT: MARKAPUR REVENUE DIVISION : 9. MARKAPUR MANDAL P.P.	21	MALYAVANTHUNI PADU				592.16	22.17	67.97	682.3	682.3	244	246	1323	1323	720	603	4	7		

CENSUS DATA FOR VILLAGES WITHIN AND AROUND GUNDLA BRAHMESHWARAM SANCTUARY, ANDHRA PRADESH

GUNDLA BRAHMESHWARAM SANCTUARY	LAND USE AND AMENITIES	ANDHRA PRADESH																		
	Location Code	Name of Village	Inside PAs (Y=Yes ; Blank= No)	Forest	Irrigated by source	Unirri-gated	Cultu-rable waste	Area not available for cultivation	Area of Village (In hectares) & Town/Ward(In Km^2)	Total area by computer	Occupied Resident-ial Houses	No. of House-holds	Total Population by computer	Total population (Including institutional and houseless population			Scheduled Castes		Scheduled Tribes	
														P	M	F	M	F	M	F
ANDHRA PRADESH : PRAKASAM DISTRICT: MARKAPUR REVENUE DIVISION : 9. MARKAPUR MANDAL P.P.	22	BHUPATHI PALLE			24.93	1698.93	32.82	172.86	1929.54	1929.54	711	711	3352	3352	1705	1647	444	415	44	44
ANDHRA PRADESH : PRAKASAM DISTRICT: MARKAPUR REVENUE DIVISION : 9. MARKAPUR MANDAL P.P.	23	BONDALAPADU			76.15	807.87	42.09	144.28	1070.39	1070.39	182	182	899	899	460	439	99	89		
ANDHRA PRADESH : PRAKASAM DISTRICT: MARKAPUR REVENUE DIVISION : 33. BESTAVARIPETA MANDAL P.P.	1	JAGGAMBOTLAKRISHNAPURAM			26.3	201.55	127.07	40.46	395.38	395.38	220	221	1096	1096	576	520			8	7
ANDHRA PRADESH : PRAKASAM DISTRICT: MARKAPUR REVENUE DIVISION : 33. BESTAVARIPETA MANDAL P.P.	2	ONDUTLA			53.82	122.11	161.87	202.34	540.14	540.14	89	89	472	472	245	227				
ANDHRA PRADESH : PRAKASAM DISTRICT: MARKAPUR REVENUE DIVISION : 33. BESTAVARIPETA MANDAL P.P.	3	PUSALAPADU			267.9	1960.71	161.87	121.4	2511.88	2511.88	1035	1042	5359	5359	2794	2565	626	576	3	5
ANDHRA PRADESH : PRAKASAM DISTRICT: MARKAPUR REVENUE DIVISION : 33. BESTAVARIPETA MANDAL P.P.	4	PAPAIPALLE			72.84	100.78		3.23	176.85	176.85	428	428	2030	2030	1038	992	119	112	25	20

CENSUS DATA FOR VILLAGES WITHIN AND AROUND GUNDLA BRAHMESHWARAM SANCTUARY, ANDHRA PRADESH

GUNDLA BRAHMESHWARAM SANCTUARY	LAND USE AND AMENITIES	ANDHRA PRADESH																		
	Location Code	Name of Village	Inside PAs (Y=Yes ; Blank= No)	Forest	Irrigated by source	Unirri-gated	Cultu-rable waste	Area not available for cultivation	Area of Village (In hectares) & Town/Ward(In Km^2)	Total area by computer	Occupied Resident-ial Houses	No. of House-holds	Total Population by computer	Total population (Including institutional and houseless population			Scheduled Castes		Scheduled Tribes	
														P	M	F	M	F	M	F
ANDHRA PRADESH : PRAKASAM DISTRICT: MARKAPUR REVENUE DIVISION : 33. BESTAVARIPETA MANDAL P.P.	5	BESTAVARIPETA			72.84	88.63		60.7	222.17	222.17	1154	1176	5510	5510	2835	2675	173	153	43	52
ANDHRA PRADESH : PRAKASAM DISTRICT: MARKAPUR REVENUE DIVISION : 33. BESTAVARIPETA MANDAL P.P.	6	SOMAVARAPETA			233.03			35.3	268.33	268.33	208	217	933	933	485	448	18	16	9	6
ANDHRA PRADESH : PRAKASAM DISTRICT: MARKAPUR REVENUE DIVISION : 33. BESTAVARIPETA MANDAL P.P.	7	CHINTHALAPALEM			121.4	95.51		8.09	225	225	146	148	673	673	359	314	193	162		
ANDHRA PRADESH : PRAKASAM DISTRICT: MARKAPUR REVENUE DIVISION : 33. BESTAVARIPETA MANDAL P.P.	8	NIKUNAMBAD			1.21	533.79		74.05	609.05	609.05	232	233	939	939	491	448	53	41		
ANDHRA PRADESH : PRAKASAM DISTRICT: MARKAPUR REVENUE DIVISION : 33. BESTAVARIPETA MANDAL P.P.	9	SALAKALAVEEDU			37.23	2115.29	80.93	380.4	2613.85	2613.85	565	572	2623	2623	1336	1287	259	213	14	12

CENSUS DATA FOR VILLAGES WITHIN AND AROUND GUNDLA BRAHMESHWARAM SANCTUARY, ANDHRA PRADESH

GUNDLA BRAHMESHWARAM SANCTUARY	LAND USE AND AMENITIES	ANDHRA PRADESH																		
	Location Code	Name of Village	Inside PAs (Y=Yes ; Blank= No)	Forest	Irrigated by source	Unirri-gated	Cultu-rable waste	Area not available for cultivation	Area of Village (In hectares) & Town/Ward(In Km^2)	Total area by computer	Occupied Resident-ial Houses	No. of House-holds	Total Population by computer	Total population (Including institutional and houseless population			Scheduled Castes		Scheduled Tribes	
														P	M	F	M	F	M	F
ANDHRA PRADESH : PRAKASAM DISTRICT: MARKAPUR REVENUE DIVISION : 33. BESTAVARIPETA MANDAL P.P.	10	DATHARAKRISHNA PURAM				62.71		102	164.71	164.71			0							
ANDHRA PRADESH : PRAKASAM DISTRICT: MARKAPUR REVENUE DIVISION : 33. BESTAVARIPETA MANDAL P.P.	11	CHINAOBENENI PALLE			40.46	322.55		152.56	515.57	515.57	178	189	951	951	474	477	26	29		
ANDHRA PRADESH : PRAKASAM DISTRICT: MARKAPUR REVENUE DIVISION : 33. BESTAVARIPETA MANDAL P.P.	12	PEDAOBENENIPALLE			23.88	438.68	20.23	165.51	648.3	648.3	193	195	943	943	505	438	78	77		
ANDHRA PRADESH : PRAKASAM DISTRICT: MARKAPUR REVENUE DIVISION : 33. BESTAVARIPETA MANDAL P.P.	13	RESTLAPALLE			16.19	324.17	40.46	112.09	492.91	492.91	91	95	453	453	231	222	41	45		
ANDHRA PRADESH : PRAKASAM DISTRICT: MARKAPUR REVENUE DIVISION : 33. BESTAVARIPETA MANDAL P.P.	14	POTHAVARAM				12	200	222.63	434.63	434.63			0							
ANDHRA PRADESH : PRAKASAM DISTRICT: MARKAPUR REVENUE DIVISION : 34. CUMBUM MANDAL P.P.	1	JANGAMGUNTLA	Y		91.05	138.81	15.78	35.61	281.25	281.25	501	501	2265	2265	1122	1143	228	218		

CENSUS DATA FOR VILLAGES WITHIN AND AROUND GUNDLA BRAHMESHWARAM SANCTUARY, ANDHRA PRADESH

GUNDLA BRAHMESHWARAM SANCTUARY	LAND USE AND AMENITIES	ANDHRA PRADESH																		
	Location Code	Name of Village	Inside PAs (Y=Yes ; Blank= No)	Forest	Irrigated by source	Unirri-gated	Cultu-rable waste	Area not available for cultivation	Area of Village (In hectares) & Town/Ward(In Km^2)	Total area by computer	Occupied Resident-ial Houses	No. of House-holds	Total Population by computer	Total population (Including institutional and houseless population			Scheduled Castes		Scheduled Tribes	
														P	M	F	M	F	M	F
ANDHRA PRADESH : PRAKASAM DISTRICT: MARKAPUR REVENUE DIVISION : 34. CUMBUM MANDAL P.P.	2	LAKSHMIKOTA			121.4	1089.07	4.8	338.72	1553.99	1553.99	474	474	2157	2157	1132	1025	103	95	3	1
ANDHRA PRADESH : PRAKASAM DISTRICT: MARKAPUR REVENUE DIVISION : 34. CUMBUM MANDAL P.P.	3	NADIMPALLE			135.97	7.29		31.16	174.42	174.42	77	77	328	328	171	157				
ANDHRA PRADESH : PRAKASAM DISTRICT: MARKAPUR REVENUE DIVISION : 34. CUMBUM MANDAL P.P.	4	KANDULAPURAM			124.24	567.37	119.79	150.54	961.94	961.94	1255	1263	5732	5732	3060	2672	390	240	97	101
ANDHRA PRADESH : PRAKASAM DISTRICT: MARKAPUR REVENUE DIVISION : 34. CUMBUM MANDAL P.P.	5	AURANGABAD			160.66	402.66	61.92	401.04	1026.28	1026.28	113	113	520	520	280	240	40	29		
ANDHRA PRADESH : PRAKASAM DISTRICT: MARKAPUR REVENUE DIVISION : 34. CUMBUM MANDAL P.P.	6	RAVIPADU			256.98	564.45		216.18	1037.61	1037.61	842	842	3694	3694	1903	1791	245	174	38	30
ANDHRA PRADESH : PRAKASAM DISTRICT: MARKAPUR REVENUE DIVISION : 34. CUMBUM MANDAL P.P.	7	HAZARATGUDEM			186.56			11.74	198.3	198.3	143	143	649	649	328	321				
ANDHRA PRADESH : PRAKASAM DISTRICT: MARKAPUR REVENUE DIVISION : 34. CUMBUM MANDAL P.P.	8	KAGITALAGUDEM			162.68			11.74	174.42	174.42	76	76	312	312	151	161				

CENSUS DATA FOR VILLAGES WITHIN AND AROUND GUNDLA BRAHMESHWARAM SANCTUARY, ANDHRA PRADESH

GUNDLA BRAHMESHWARAM SANCTUARY	LAND USE AND AMENITIES	ANDHRA PRADESH																		
	Location Code	Name of Village	Inside PAs (Y=Yes ; Blank= No)	Forest	Irrigated by source	Unirri-gated	Cultu-rable waste	Area not available for cultivation	Area of Village (In hectares) & Town/Ward(In Km^2)	Total area by computer	Occupied Resident-ial Houses	No. of House-holds	Total Population by computer	Total population (Including institutional and houseless population			Scheduled Castes		Scheduled Tribes	
														P	M	F	M	F	M	F
ANDHRA PRADESH : PRAKASAM DISTRICT: MARKAPUR REVENUE DIVISION : 34. CUMBUM MANDAL P.P.	9	PORUMAMILLA PALLE			201.16	318.71	429.14	216.99	1166	1166	85	85	342	342	171	171			12	9
ANDHRA PRADESH : PRAKASAM DISTRICT: MARKAPUR REVENUE DIVISION : 34. CUMBUM MANDAL P.P.	10	C.CUMBUM			169.96	21.86		42.9	234.72	234.72	497	497	2437	2437	1188	1249	202	229		
ANDHRA PRADESH : PRAKASAM DISTRICT: MARKAPUR REVENUE DIVISION : 34. CUMBUM MANDAL P.P.	12	LINGAPURAM	Y		161.87	658.84	60.7	971.24	1852.65	1852.65	573	573	3347	3347	1745	1602	413	356		
ANDHRA PRADESH : PRAKASAM DISTRICT: MARKAPUR REVENUE DIVISION : 34. CUMBUM MANDAL P.P.	13	LINGAPURAMKHANDRIGA							335.48	0			0							
ANDHRA PRADESH : PRAKASAM DISTRICT: MARKAPUR REVENUE DIVISION : 34. CUMBUM MANDAL P.P.	14	YERRABALEM	Y		360.17	166.33	226.62	176.85	929.97	929.97	415	415	2111	2111	1086	1025	213	195	1	4
ANDHRA PRADESH : PRAKASAM DISTRICT: MARKAPUR REVENUE DIVISION : 34. CUMBUM MANDAL P.P.	15	ANANTHAPALLE							335.89	0			0							
ANDHRA PRADESH : PRAKASAM DISTRICT: MARKAPUR REVENUE DIVISION : 34. CUMBUM MANDAL P.P.	16	THURIMELLA	Y		249.48	1492.88	154.4	226.22	2122.98	2122.98	1192	1193	5290	5290	2680	2610	143	74	11	11

CENSUS DATA FOR VILLAGES WITHIN AND AROUND GUNDLA BRAHMESHWARAM SANCTUARY, ANDHRA PRADESH

GUNDLA BRAHMESHWARAM SANCTUARY	LAND USE AND AMENITIES	ANDHRA PRADESH																		
	Location Code	Name of Village	Inside PAs (Y=Yes ; Blank= No)	Forest	Irrigated by source	Unirri-gated	Cultu-rable waste	Area not available for cultivation	Area of Village (In hectares) & Town/Ward(In Km^2)	Total area by computer	Occupied Resident-ial Houses	No. of House-holds	Total Population by computer	Total population (Including institutional and houseless population			Scheduled Castes		Scheduled Tribes	
														P	M	F	M	F	M	F
ANDHRA PRADESH : PRAKASAM DISTRICT: MARKAPUR REVENUE DIVISION : 35. RACHERLA MANDAL	1	AKAVEEDU	Y		100.82	2199.02	274.99	1712.8	4287.63	4287.63	1089	1090	5403	5403	2798	2605	154	144	41	26
ANDHRA PRADESH : PRAKASAM DISTRICT: MARKAPUR REVENUE DIVISION : 35. RACHERLA MANDAL	2	VENTHURLAPADU	Y			208.51	3.29	229.71	441.51	441.51	18	18	70	70	33	37	2	3	30	34
ANDHRA PRADESH : PRAKASAM DISTRICT: MARKAPUR REVENUE DIVISION : 35. RACHERLA MANDAL	3	CHINNAGANIPALLE	Y		27.97	587.12	180.11	559.68	1354.88	1354.88	293	293	1610	1610	828	782	113	108		
ANDHRA PRADESH : PRAKASAM DISTRICT: MARKAPUR REVENUE DIVISION : 35. RACHERLA MANDAL	4	CHOLLAVEEDU			3.01	799.19	174.06	242.65	1218.91	1218.91	591	591	3044	3044	1550	1494	159	160	6	7
ANDHRA PRADESH : PRAKASAM DISTRICT: MARKAPUR REVENUE DIVISION : 35. RACHERLA MANDAL	5	JALLIVANIPULLALACHERUVU	Y		23.7	956.04	48.61	337.06	1365.41	1365.41	505	505	2451	2451	1233	1218			18	15
ANDHRA PRADESH : PRAKASAM DISTRICT: MARKAPUR REVENUE DIVISION : 35. RACHERLA MANDAL	6	ANUMULAPALLE			57.86	908.17	110.75	317.76	1394.54	1394.54	537	537	2738	2738	1370	1368	112	119	10	9
ANDHRA PRADESH : PRAKASAM DISTRICT: MARKAPUR REVENUE DIVISION : 35. RACHERLA MANDAL	7	MADHAVAPURAM				8.25	199.46	10.42	218.13	218.13			0							

CENSUS DATA FOR VILLAGES WITHIN AND AROUND GUNDLA BRAHMESHWARAM SANCTUARY, ANDHRA PRADESH

GUNDLA BRAHMESHWARAM SANCTUARY	LAND USE AND AMENITIES	ANDHRA PRADESH																		
	Location Code	Name of Village	Inside PAs (Y=Yes ; Blank= No)	Forest	Irrigated by source	Unirri-gated	Cultu-rable waste	Area not available for cultivation	Area of Village (In hectares) & Town/Ward(In Km^2)	Total area by computer	Occupied Resident-ial Houses	No. of House-holds	Total Population by computer	Total population (Including institutional and houseless population			Scheduled Castes		Scheduled Tribes	
														P	M	F	M	F	M	F
ANDHRA PRADESH : PRAKASAM DISTRICT: MARKAPUR REVENUE DIVISION : 35. RACHERLA MANDAL	8	SOMIDEVIPALLE			37.13	133.86	154.26	414.11	739.36	739.36	283	283	1416	1416	679	737	39	41		
ANDHRA PRADESH : PRAKASAM DISTRICT: MARKAPUR REVENUE DIVISION : 35. RACHERLA MANDAL	9	PALAKAVEEDU			130.79	129.05	891.3	527.49	1678.63	1678.63	675	676	3292	3292	1715	1577	296	287	17	15
ANDHRA PRADESH : PRAKASAM DISTRICT: MARKAPUR REVENUE DIVISION : 35. RACHERLA MANDAL	10	RACHERLA			312.01	1104.39	510.71	390.52	2317.63	2317.63	1080	1080	5173	5173	2624	2549	197	198	10	20
ANDHRA PRADESH : PRAKASAM DISTRICT: MARKAPUR REVENUE DIVISION : 35. RACHERLA MANDAL	11	DADANAGURAVAI PALLE			7.38	171.48	29.04	68.5	276.4	276.4			0							
ANDHRA PRADESH : PRAKASAM DISTRICT: MARKAPUR REVENUE DIVISION : 35. RACHERLA MANDAL	12	GUDIMETLA			351.67	1203.53	430.99	208.01	2194.2	2194.2	815	821	4173	4173	2185	1988	392	307	7	2
ANDHRA PRADESH : PRAKASAM DISTRICT: MARKAPUR REVENUE DIVISION : 35. RACHERLA MANDAL	13	BHUPANAGUNTLA				270.15	270.17	54.16	594.48	594.48	21	21	94	94	43	51				
ANDHRA PRADESH : PRAKASAM DISTRICT: MARKAPUR REVENUE DIVISION : 35. RACHERLA MANDAL	14	EDAVALLI			212.29	1419	40.87	101.17	1773.33	1773.33	724	725	3488	3488	1793	1695	265	262	12	8

CENSUS DATA FOR VILLAGES WITHIN AND AROUND GUNDLA BRAHMESHWARAM SANCTUARY, ANDHRA PRADESH

GUNDLA BRAHMESHWARAM SANCTUARY	LAND USE AND AMENITIES	ANDHRA PRADESH																		
	Location Code	Name of Village	Inside PAs (Y=Yes ; Blank= No)	Forest	Irrigated by source	Unirri-gated	Cultu-rable waste	Area not available for cultivation	Area of Village (In hectares) & Town/Ward(In Km^2)	Total area by computer	Occupied Resident-ial Houses	No. of House-holds	Total Population by computer	Total population (Including institutional and houseless population			Scheduled Castes		Scheduled Tribes	
														P	M	F	M	F	M	F
ANDHRA PRADESH : PRAKASAM DISTRICT: MARKAPUR REVENUE DIVISION : 36. GIDDALURU MANDAL P.P.	1	MALAKONDAPENTAGUDEM (RF)	Y							0	16	16	50	50	24	26			24	26
ANDHRA PRADESH : PRAKASAM DISTRICT: MARKAPUR REVENUE DIVISION : 36. GIDDALURU MANDAL P.P.	2	ISUKAGUNDAMGUDEM (RF)	Y							0	10	10	33	33	16	17			16	17
ANDHRA PRADESH : PRAKASAM DISTRICT: MARKAPUR REVENUE DIVISION : 36. GIDDALURU MANDAL P.P.	3	AMBAVARAM	Y		264.4	981.06	580.72	297.37	2123.55	2123.55	955	957	4828	4828	2425	2403	258	289	161	136
ANDHRA PRADESH : PRAKASAM DISTRICT: MARKAPUR REVENUE DIVISION : 36. GIDDALURU MANDAL P.P.	4	THIMMAPURAM	Y		49	749.41	41.91	478.55	1318.87	1318.87	207	207	1171	1171	585	586	111	115		
ANDHRA PRADESH : PRAKASAM DISTRICT: MARKAPUR REVENUE DIVISION : 36. GIDDALURU MANDAL P.P.	5	TRIPURAPURAM			5.2	214.48	76.09	17.86	313.63	313.63	70	72	482	482	260	222				

CENSUS DATA FOR VILLAGES WITHIN AND AROUND GUNDLA BRAHMESHWARAM SANCTUARY, ANDHRA PRADESH

GUNDLA BRAHMESHWARAM SANCTUARY	LAND USE AND AMENITIES	ANDHRA PRADESH																		
	Location Code	Name of Village	Inside PAs (Y=Yes ; Blank= No)	Forest	Irrigated by source	Unirri-gated	Cultu-rable waste	Area not available for cultivation	Area of Village (In hectares) & Town/Ward(In Km^2)	Total area by computer	Occupied Resident-ial Houses	No. of House-holds	Total Population by computer	Total population (Including institutional and houseless population			Scheduled Castes		Scheduled Tribes	
														P	M	F	M	F	M	F
ANDHRA PRADESH : PRAKASAM DISTRICT: MARKAPUR REVENUE DIVISION : 36. GIDDALURU MANDAL P.P.	6	THAMBALLAPALLE			7.4	238.95	15.68	33.79	295.82	295.82	108	108	517	517	263	254	4	5		
ANDHRA PRADESH : PRAKASAM DISTRICT: MARKAPUR REVENUE DIVISION : 36. GIDDALURU MANDAL P.P.	7	PODILIKONDAPALLE			44	640.86	12.19	197.71	894.76	894.76	488	488	2455	2455	1273	1182	152	144		
ANDHRA PRADESH : PRAKASAM DISTRICT: MARKAPUR REVENUE DIVISION : 36. GIDDALURU MANDAL P.P.	8	NARAVA			14	480.18	40.2	147.92	682.3	682.3	516	516	2518	2518	1296	1222	102	77		
ANDHRA PRADESH : PRAKASAM DISTRICT: MARKAPUR REVENUE DIVISION : 36. GIDDALURU MANDAL P.P.	9	NARASIMHUNIPALLE			9.6	102.2	11.23	4.04	127.07	127.07			0							
ANDHRA PRADESH : PRAKASAM DISTRICT: MARKAPUR REVENUE DIVISION : 36. GIDDALURU MANDAL P.P.	10	KONGALAVEEDU			5.26	309.62	103.66	109.98	528.52	528.52	185	185	837	837	432	405	35	35		

CENSUS DATA FOR VILLAGES WITHIN AND AROUND GUNDLA BRAHMESHWARAM SANCTUARY, ANDHRA PRADESH

GUNDLA BRAHMESHWARAM SANCTUARY	LAND USE AND AMENITIES	ANDHRA PRADESH																		
	Location Code	Name of Village	Inside PAs (Y=Yes ; Blank= No)	Forest	Irrigated by source	Unirri-gated	Cultu-rable waste	Area not available for cultivation	Area of Village (In hectares) & Town/Ward(In Km^2)	Total area by computer	Occupied Resident-ial Houses	No. of House-holds	Total Population by computer	Total population (Including institutional and houseless population			Scheduled Castes		Scheduled Tribes	
														P	M	F	M	F	M	F
ANDHRA PRADESH : PRAKASAM DISTRICT: MARKAPUR REVENUE DIVISION : 36. GIDDALURU MANDAL P.P.	14	KRISTAMSETTIPALLE			159	985.78	762.7	298.69	2206.17	2206.17	1233	1233	6201	6201	3070	3131	624	662	220	220
ANDHRA PRADESH : PRAKASAM DISTRICT: MARKAPUR REVENUE DIVISION : 36. GIDDALURU MANDAL P.P.	15	KANCHIPALLE			139.2	425.71	216.02	166.45	947.38	947.38	476	476	2380	2380	1245	1135	187	146	42	56
ANDHRA PRADESH : PRAKASAM DISTRICT: MARKAPUR REVENUE DIVISION : 36. GIDDALURU MANDAL P.P.	16	BOGADA (RF)	Y							0	6	6	29	29	16	13	16	13		
ANDHRA PRADESH : PRAKASAM DISTRICT: MARKAPUR REVENUE DIVISION : 36. GIDDALURU MANDAL P.P.	17	KOTHAKOTA			202.4	595.86	202.81	284.21	1285.28	1285.28	314	314	1697	1697	843	854	113	116	2	3
ANDHRA PRADESH : PRAKASAM DISTRICT: MARKAPUR REVENUE DIVISION : 36. GIDDALURU MANDAL P.P.	18	MUNDLAPADU			325.6	1880.81	550.19	123.54	2880.14	2880.14	1393	1393	7053	7053	3630	3423	166	120	241	272

CENSUS DATA FOR VILLAGES WITHIN AND AROUND GUNDLA BRAHMESHWARAM SANCTUARY, ANDHRA PRADESH

GUNDLA BRAHMESHWARAM SANCTUARY	LAND USE AND AMENITIES	ANDHRA PRADESH																		
	Location Code	Name of Village	Inside PAs (Y=Yes ; Blank= No)	Forest	Irrigated by source	Unirri-gated	Cultu-rable waste	Area not available for cultivation	Area of Village (In hectares) & Town/Ward(In Km^2)	Total area by computer	Occupied Resident-ial Houses	No. of House-holds	Total Population by computer	Total population (Including institutional and houseless population			Scheduled Castes		Scheduled Tribes	
														P	M	F	M	F	M	F
ANDHRA PRADESH : PRAKASAM DISTRICT: MARKAPUR REVENUE DIVISION : 36. GIDDALURU MANDAL P.P.	19	KOMMUNURU			89.2	2489.52	550.19	123.54	3252.45	3252.45	444	445	2406	2406	1185	1221	195	221		
ANDHRA PRADESH : PRAKASAM DISTRICT: MARKAPUR REVENUE DIVISION : 36. GIDDALURU MANDAL P.P.	20	SANJEEVARAOPETA			298	902.31	169.57	336.27	1706.15	1706.15	749	749	4154	4154	2195	1959	454	429	92	100
ANDHRA PRADESH : PRAKASAM DISTRICT: MARKAPUR REVENUE DIVISION : 36. GIDDALURU MANDAL P.P.		GIDDALUR TOWN			293.68	1422.52	521.76	919.04	3157	3157	4833	4838	23707	23707	12043	11664	773	776	209	176
ANDHRA PRADESH : PRAKASAM DISTRICT: MARKAPUR REVENUE DIVISION : 37. KOMAROLU MANDAL P.P.	1	DADDAWADA			135.86	1088.13	168.1	604.62	1996.71	1996.71	683	685	3326	3326	1748	1578	113	114		
ANDHRA PRADESH : PRAKASAM DISTRICT: MARKAPUR REVENUE DIVISION : 37. KOMAROLU MANDAL P.P.	2	NAGIREDDIPALLE			4.04	119.66		53.55	177.25	177.25	108	108	567	567	288	279	80	87		

CENSUS DATA FOR VILLAGES WITHIN AND AROUND GUNDLA BRAHMESHWARAM SANCTUARY, ANDHRA PRADESH

GUNDLA BRAHMESHWARAM SANCTUARY	LAND USE AND AMENITIES	ANDHRA PRADESH																		
	Location Code	Name of Village	Inside PAs (Y=Yes ; Blank= No)	Forest	Irrigated by source	Unirri-gated	Cultu-rable waste	Area not available for cultivation	Area of Village (In hectares) & Town/Ward(In Km^2)	Total area by computer	Occupied Resident-ial Houses	No. of House-holds	Total Population by computer	Total population (Including institutional and houseless population			Scheduled Castes		Scheduled Tribes	
														P	M	F	M	F	M	F
ANDHRA PRADESH : PRAKASAM DISTRICT: MARKAPUR REVENUE DIVISION : 37. KOMAROLU MANDAL P.P.	3	TATICHERLA			44.06	596.07	6.2	1256.5	1902.83	1902.83	324	324	1543	1543	818	725	89	79		
ANDHRA PRADESH : PRAKASAM DISTRICT: KANDUKUR REVENUE DIVISION : 10. TARLUPADU MANDAL P.P.	1	GORUGUNTHALA PADU			526	126.67	466.08	31.16	1149.91	1149.91	74	74	381	381	189	192	49	55		
ANDHRA PRADESH : PRAKASAM DISTRICT: KANDUKUR REVENUE DIVISION : 10. TARLUPADU MANDAL P.P.	2	SEETANAGULA-VARAM				452.04	131.92	19.02	602.98	602.98	227	227	1206	1206	611	595	109	115	5	5
ANDHRA PRADESH : PRAKASAM DISTRICT: KANDUKUR REVENUE DIVISION : 10. TARLUPADU MANDAL P.P.	3	SUREPALLE			22.24	249.71	280.85	50.58	603.38	603.38	155	155	835	835	420	415	73	76		
ANDHRA PRADESH : PRAKASAM DISTRICT: KANDUKUR REVENUE DIVISION : 10. TARLUPADU MANDAL P.P.	13	TELLA PADU			20.23	231.09	199.1	10.11	460.53	460.53			0							

CENSUS DATA FOR VILLAGES WITHIN AND AROUND GUNDLA BRAHMESHWARAM SANCTUARY, ANDHRA PRADESH

GUNDLA BRAHMESHWARAM SANCTUARY	LAND USE AND AMENITIES	ANDHRA PRADESH																		
	Location Code	Name of Village	Inside PAs (Y=Yes ; Blank= No)	Forest	Irrigated by source	Unirri-gated	Cultu-rable waste	Area not available for cultivation	Area of Village (In hectares) & Town/Ward(In Km^2)	Total area by computer	Occupied Resident-ial Houses	No. of House-holds	Total Population by computer	Total population (Including institutional and houseless population			Scheduled Castes		Scheduled Tribes	
														P	M	F	M	F	M	F
ANDHRA PRADESH : PRAKASAM DISTRICT: KANDUKUR REVENUE DIVISION : 10. TARLUPADU MANDAL P.P.	14	TARLUPADU			48.56	689.6	1085	220.14	2043.25	2043.25	881	890	4559	4559	2350	2209	320	334	4	4
ANDHRA PRADESH : PRAKASAM DISTRICT: KANDUKUR REVENUE DIVISION : 10. TARLUPADU MANDAL P.P.	15	KARUMANI PALLE			12.14	62.03	174.01	99.14	347.32	347.32	161	161	824	824	452	372	91	82		
ANDHRA PRADESH : PRAKASAM DISTRICT: KANDUKUR REVENUE DIVISION : 10. TARLUPADU MANDAL P.P.	16	MEERJAPETA			74.87	224.2	1001.6	41.27	1341.93	1341.93	301	301	1572	1572	805	767	122	102	20	22
ANDHRA PRADESH : PRAKASAM DISTRICT: KANDUKUR REVENUE DIVISION : 10. TARLUPADU MANDAL P.P.	17	GOLLAPALLE			24.28	158.74	1106	33.18	1322.2	1322.2	130	130	680	680	357	323	122	136		
ANDHRA PRADESH : PRAKASAM DISTRICT: KANDUKUR REVENUE DIVISION : 10. TARLUPADU MANDAL P.P.	18	ROLUGUMPADU		101.17	12.94	98.76	475.5	14.97	703.34	703.34	93	93	450	450	224	226	14	7	18	14

CENSUS DATA FOR VILLAGES WITHIN AND AROUND GUNDLA BRAHMESHWARAM SANCTUARY, ANDHRA PRADESH

GUNDLA BRAHMESHWARAM SANCTUARY	LAND USE AND AMENITIES	ANDHRA PRADESH																		
	Location Code	Name of Village	Inside PAs (Y=Yes ; Blank= No)	Forest	Irrigated by source	Unirri-gated	Cultu-rable waste	Area not available for cultivation	Area of Village (In hectares) & Town/Ward(In Km^2)	Total area by computer	Occupied Resident-ial Houses	No. of House-holds	Total Population by computer	Total population (Including institutional and houseless population			Scheduled Castes		Scheduled Tribes	
														P	M	F	M	F	M	F
ANDHRA PRADESH : PRAKASAM DISTRICT: KANDUKUR REVENUE DIVISION : 10. TARLUPADU MANDAL P.P.	19	PATHEPURAM			24.69	105.23	183.72	10.11	323.75	323.75	33	33	204	204	107	97	27	26		
ANDHRA PRADESH : PRAKASAM DISTRICT: KANDUKUR REVENUE DIVISION : 10. TARLUPADU MANDAL P.P.	21	CHENNA REDDI PALLE			21.04	269.54	1099.5	87	1477.1	1477.1	473	473	2545	2545	1308	1237	365	354		
ANDHRA PRADESH : KURNOOL DISTRICT : KURNOOL REVENUE DIVISION : 11. ATMAKUR MANDAL P.P	1	ATMAKUR (R)		304.94	214.49	3563.5		288.88	4371.81	4371.81	663	663	3180	3180	1664	1516	588	561	93	91
ANDHRA PRADESH : KURNOOL DISTRICT : KURNOOL REVENUE DIVISION : 11. ATMAKUR MANDAL P.P	3	VADLA RAMAPURAM		4.44	355.59	628.46		136.53	1125.02	1125.02	608	611	2882	2882	1540	1342	656	537	6	4
ANDHRA PRADESH : KURNOOL DISTRICT : KURNOOL REVENUE DIVISION : 11. ATMAKUR MANDAL P.P	4	INDIRESWARAM		367.71	391.51	750.72	12	124.32	1646.26	1646.26	262	264	1221	1221	600	621	153	169	22	24
ANDHRA PRADESH : KURNOOL DISTRICT : KURNOOL REVENUE DIVISION : 11. ATMAKUR MANDAL P.P	5	PINNAPURAM		11.92	231.07	749.37	58	54.02	1104.38	1104.38	659	663	3371	3371	1758	1613	303	251	30	25

CENSUS DATA FOR VILLAGES WITHIN AND AROUND GUNDLA BRAHMESHWARAM SANCTUARY, ANDHRA PRADESH

GUNDLA BRAHMESHWARAM SANCTUARY	LAND USE AND AMENITIES	ANDHRA PRADESH																		
	Location Code	Name of Village	Inside PAs (Y=Yes ; Blank= No)	Forest	Irrigated by source	Unirri-gated	Cultu-rable waste	Area not available for cultivation	Area of Village (In hectares) & Town/Ward(In Km^2)	Total area by computer	Occupied Resident-ial Houses	No. of House-holds	Total Population by computer	Total population (Including institutional and houseless population			Scheduled Castes		Scheduled Tribes	
														P	M	F	M	F	M	F
ANDHRA PRADESH : KURNOOL DISTRICT : KURNOOL REVENUE DIVISION : 11. ATMAKUR MANDAL P.P	6	SIDDAPURAM			371.05	437.07	220.49	49.79	1078.4	1078.4	223	225	1047	1047	520	527	47	50	2	3
ANDHRA PRADESH : KURNOOL DISTRICT : KURNOOL REVENUE DIVISION : 11. ATMAKUR MANDAL P.P	7	KRISHNAPURAM			94.69	310.04		69.92	474.65	474.65	378	381	1770	1770	895	875	91	89	24	25
ANDHRA PRADESH : KURNOOL DISTRICT : KURNOOL REVENUE DIVISION : 11. ATMAKUR MANDAL P.P	8	SIDDEPALLE		905.12	230.67	1542.54		37.1	2715.43	2715.43	647	655	2982	2982	1538	1444	265	245	158	144
ANDHRA PRADESH : KURNOOL DISTRICT : KURNOOL REVENUE DIVISION : 11. ATMAKUR MANDAL P.P	9	NALLAKALVA		911.42	107.24	1447.19	147.04	32.94	2645.83	2645.83	415	421	1976	1976	996	980	373	363	119	126
ANDHRA PRADESH : KURNOOL DISTRICT : KURNOOL REVENUE DIVISION : 11. ATMAKUR MANDAL P.P	10	KARIVENA			405.1	86.45		24.02	515.57	515.57	858	864	4190	4190	2163	2027	536	515	52	49
ANDHRA PRADESH : KURNOOL DISTRICT : KURNOOL REVENUE DIVISION : 11. ATMAKUR MANDAL P.P	11	INDIRESWARAM GUDUM								0	29	30	102	102	52	50			52	50
ANDHRA PRADESH : KURNOOL DISTRICT : KURNOOL REVENUE DIVISION : 11. ATMAKUR MANDAL P.P	12	BAIRLUTYGUDUM	Y							0	160	160	586	586	310	276	21	20	248	228

CENSUS DATA FOR VILLAGES WITHIN AND AROUND GUNDLA BRAHMESHWARAM SANCTUARY, ANDHRA PRADESH

GUNDLA BRAHMESHWARAM SANCTUARY	LAND USE AND AMENITIES	ANDHRA PRADESH																		
	Location Code	Name of Village	Inside PAs (Y=Yes ; Blank= No)	Forest	Irrigated by source	Unirri-gated	Cultu-rable waste	Area not available for cultivation	Area of Village (In hectares) & Town/Ward(In Km^2)	Total area by computer	Occupied Resident-ial Houses	No. of House-holds	Total Population by computer	Total population (Including institutional and houseless population			Scheduled Castes		Scheduled Tribes	
														P	M	F	M	F	M	F
ANDHRA PRADESH : KURNOOL DISTRICT : KURNOOL REVENUE DIVISION : 11. ATMAKUR MANDAL P.P	13	SANJEVANAGAR TANDA								0	84	86	438	438	231	207			176	161
ANDHRA PRADESH : KURNOOL DISTRICT : KURNOOL REVENUE DIVISION : 11. ATMAKUR MANDAL P.P	14	NAGALOOTYGUD UM								0	63	63	191	191	98	93			97	93
ANDHRA PRADESH : KURNOOL DISTRICT : KURNOOL REVENUE DIVISION : 13. VELGODE MANDAL P.P	3	ABDULLAPURAM			120.8	633.6	104.4	43.24	902.04	902.04	469	476	2219	2219	1168	1051	456	398	20	18
ANDHRA PRADESH : KURNOOL DISTRICT : KURNOOL REVENUE DIVISION : 13. VELGODE MANDAL P.P	4	GUNTHAKANDALA			204.3	354.6	300	86.85	945.75	945.75	381	381	2097	2097	1073	1024	273	254	131	125
ANDHRA PRADESH : KURNOOL DISTRICT : KURNOOL REVENUE DIVISION : 13. VELGODE MANDAL P.P	5	VELGODE		5524	547.62	2486.8	566.8	908.15	10033.37	10033.37	3378	3398	16912	16912	8731	8181	968	856	250	223
ANDHRA PRADESH : KURNOOL DISTRICT : KURNOOL REVENUE DIVISION : 13. VELGODE MANDAL P.P	6	KUNTA								0	Uninhabited		0							
ANDHRA PRADESH : KURNOOL DISTRICT : KURNOOL REVENUE DIVISION : 13. VELGODE MANDAL P.P	7	BOYAREVULA			160.4	1113.38	410.8	154.71	1839.29	1839.29	425	425	2159	2159	1096	1063	209	223	14	15

CENSUS DATA FOR VILLAGES WITHIN AND AROUND GUNDLA BRAHMESHWARAM SANCTUARY, ANDHRA PRADESH

GUNDLA BRAHMESHWARAM SANCTUARY	LAND USE AND AMENITIES	ANDHRA PRADESH																		
	Location Code	Name of Village	Inside PAs (Y=Yes ; Blank= No)	Forest	Irrigated by source	Unirri-gated	Cultu-rable waste	Area not available for cultivation	Area of Village (In hectares) & Town/Ward(In Km^2)	Total area by computer	Occupied Resident-ial Houses	No. of House-holds	Total Population by computer	Total population (Including institutional and houseless population			Scheduled Castes		Scheduled Tribes	
														P	M	F	M	F	M	F
ANDHRA PRADESH : KURNOOL DISTRICT : KURNOOL REVENUE DIVISION : 13. VELGODE MANDAL P.P	8	MOTHUKUR			197.2	1408.4	125.2	463	2193.8	2193.8	706	708	3467	3467	1766	1701	322	341	28	24
ANDHRA PRADESH : KURNOOL DISTRICT : KURNOOL REVENUE DIVISION : 13. VELGODE MANDAL P.P	9	PANGIDIGUDUR	Y							0	95	95	343	343	192	151	6	7	80	73
ANDHRA PRADESH : KURNOOL DISTRICT : KURNOOL REVENUE DIVISION : 13. VELGODE MANDAL P.P	10	ABBIRAJUKUNTA	Y							0	26	26	76	76	41	35			41	35
ANDHRA PRADESH : KURNOOL DISTRICT : KURNOOL REVENUE DIVISION : 14. PAMULAPADU MANDAL P.P	4	ISKALA			334.32	1040.91	60.7	38.72	1474.65	1474.65	625	625	3206	3206	1621	1585	260	263		
ANDHRA PRADESH : KURNOOL DISTRICT : KURNOOL REVENUE DIVISION : 14. PAMULAPADU MANDAL P.P	6	BHANUMUKKALA		660.38	331.37	1224.47	126.15	342.31	2684.68	2684.68	858	858	3859	3859	1948	1911	444	467	173	175
ANDHRA PRADESH : KURNOOL DISTRICT : KURNOOL REVENUE DIVISION : 14. PAMULAPADU MANDAL P.P	9	VEMPENTA		633.6	562.33	852.7	100.36	150.83	2299.82	2299.82	955	979	4857	4857	2509	2348	838	763	146	154

CENSUS DATA FOR VILLAGES WITHIN AND AROUND GUNDLA BRAHMESHWARAM SANCTUARY, ANDHRA PRADESH

GUNDLA BRAHMESHWARAM SANCTUARY	LAND USE AND AMENITIES	ANDHRA PRADESH																		
	Location Code	Name of Village	Inside PAs (Y=Yes ; Blank= No)	Forest	Irrigated by source	Unirri-gated	Cultu-rable waste	Area not available for cultivation	Area of Village (In hectares) & Town/Ward(In Km^2)	Total area by computer	Occupied Resident-ial Houses	No. of House-holds	Total Population by computer	Total population (Including institutional and houseless population			Scheduled Castes		Scheduled Tribes	
														P	M	F	M	F	M	F
ANDHRA PRADESH : KURNOOL DISTRICT : NANDYAL REVENUE DIVISION : 33. BANDI ATMAKUR MANDAL P.P	3	SANTHAJUTUR			29.55	989.9		117.71	1137.16	1137.16	356	381	1728	1728	868	860	125	123		
ANDHRA PRADESH : KURNOOL DISTRICT : NANDYAL REVENUE DIVISION : 33. BANDI ATMAKUR MANDAL P.P	4	PEDDA DEVALAPURAM			156.27	469.66	8.8	157.24	791.97	791.97	252	252	1051	1051	524	527	112	129	108	120
ANDHRA PRADESH : KURNOOL DISTRICT : NANDYAL REVENUE DIVISION : 33. BANDI ATMAKUR MANDAL P.P	5	NARAYANAPURAM			170.44	932.59	5.97	227.27	1336.27	1336.27	883	883	3992	3992	2027	1965	528	505	203	189
ANDHRA PRADESH : KURNOOL DISTRICT : NANDYAL REVENUE DIVISION : 33. BANDI ATMAKUR MANDAL P.P	6	GALI CHENNAIAHPALE M			265.58	1483.04	4.14	332.18	2084.94	2084.94	705	721	3161	3161	1614	1547	401	400	88	79
ANDHRA PRADESH : KURNOOL DISTRICT : NANDYAL REVENUE DIVISION : 33. BANDI ATMAKUR MANDAL P.P	7	RAMAPURAM			295.52	801.97	32.71	182.19	1312.39	1312.39	402	404	2045	2045	1066	979	307	251	8	12
ANDHRA PRADESH : KURNOOL DISTRICT : NANDYAL REVENUE DIVISION : 33. BANDI ATMAKUR MANDAL P.P	8	BANDI ATMAKR			510.09	1220.85		293.29	2024.23	2024.23	1322	1344	5974	5974	3082	2892	428	385	332	326
ANDHRA PRADESH : KURNOOL DISTRICT : NANDYAL REVENUE DIVISION : 33. BANDI ATMAKUR MANDAL P.P	11	PARNAPALLE			225.49	735.22	335.25	99.39	1395.35	1395.35	610	610	2641	2641	1325	1316	292	270	12	9

CENSUS DATA FOR VILLAGES WITHIN AND AROUND GUNDLA BRAHMESHWARAM SANCTUARY, ANDHRA PRADESH

GUNDLA BRAHMESHWARAM SANCTUARY	LAND USE AND AMENITIES	ANDHRA PRADESH																		
	Location Code	Name of Village	Inside PAs (Y=Yes ; Blank= No)	Forest	Irrigated by source	Unirri-gated	Cultu-rable waste	Area not available for cultivation	Area of Village (In hectares) & Town/Ward(In Km^2)	Total area by computer	Occupied Resident-ial Houses	No. of House-holds	Total Population by computer	Total population (Including institutional and houseless population			Scheduled Castes		Scheduled Tribes	
														P	M	F	M	F	M	F
ANDHRA PRADESH : KURNOOL DISTRICT : NANDYAL REVENUE DIVISION : 33. BANDI ATMAKUR MANDAL P.P	12	ERNAPADU		150.55	222.25	1675.56	17.85	182.22	2248.43	2248.43	778	782	3870	3870	1965	1905	279	279	19	16
ANDHRA PRADESH : KURNOOL DISTRICT : NANDYAL REVENUE DIVISION : 33. BANDI ATMAKUR MANDAL P.P	13	KADAMLAKALVA		271.55	254.34	972.24	7.77	67.51	1573.41	1573.41	618	626	2978	2978	1535	1443	320	295	64	57
ANDHRA PRADESH : KURNOOL DISTRICT : NANDYAL REVENUE DIVISION : 33. BANDI ATMAKUR MANDAL P.P	14	AYYAVARI KODUR			545.32	406.98		86.93	1039.23	1039.23	604	610	2774	2774	1437	1337	385	373	3	9
ANDHRA PRADESH : KURNOOL DISTRICT : NANDYAL REVENUE DIVISION : 33. BANDI ATMAKUR MANDAL P.P	15	BAYYAPU KODUR			398.81	212.15	10.23	146.09	767.28	767.28	459	464	2239	2239	1151	1088	90	111	21	15
ANDHRA PRADESH : KURNOOL DISTRICT : NANDYAL REVENUE DIVISION : 34. NANDYAL MANDAL P.P	6	NANDYAL			213.69	3974.82	7.26	599.74	4795.51	4795.51	698	698	3307	3307	1690	1617	260	234	102	113
ANDHRA PRADESH : KURNOOL DISTRICT : NANDYAL REVENUE DIVISION : 34. NANDYAL MANDAL P.P	7	BILLALAPURAM			130.71	60.7		52.61	244.02	244.02	366	366	1914	1914	986	928	276	268		
ANDHRA PRADESH : KURNOOL DISTRICT : NANDYAL REVENUE DIVISION : 34. NANDYAL MANDAL P.P	12	KOTTALA			222.99	259.8		39.25	522.04	522.04	855	858	3924	3924	1988	1936	305	284		

CENSUS DATA FOR VILLAGES WITHIN AND AROUND GUNDLA BRAHMESHWARAM SANCTUARY, ANDHRA PRADESH

GUNDLA BRAHMESHWARAM SANCTUARY	LAND USE AND AMENITIES	ANDHRA PRADESH																		
	Location Code	Name of Village	Inside PAs (Y=Yes ; Blank= No)	Forest	Irrigated by source	Unirri-gated	Cultu-rable waste	Area not available for cultivation	Area of Village (In hectares) & Town/Ward(In Km^2)	Total area by computer	Occupied Resident-ial Houses	No. of House-holds	Total Population by computer	Total population (Including institutional and houseless population			Scheduled Castes		Scheduled Tribes	
														P	M	F	M	F	M	F
ANDHRA PRADESH : KURNOOL DISTRICT : NANDYAL REVENUE DIVISION : 34. NANDYAL MANDAL P.P	13	AYYALUR			189.8	1247.65	6.47	193.03	1636.95	1636.95	1661	1668	8301	8301	4288	4013	770	667	124	110
ANDHRA PRADESH : KURNOOL DISTRICT : NANDYAL REVENUE DIVISION : 34. NANDYAL MANDAL P.P	14	CHABOLU			125.65	748.47		62.72	936.84	936.84	762	773	3889	3889	1917	1972	312	344		
ANDHRA PRADESH : KURNOOL DISTRICT : NANDYAL REVENUE DIVISION : 35. MAHANANDI MANDAL P.P	1	BOLLAVARAM			464.8	268.09	1.62	167.94	902.45	902.45	750	751	3736	3736	1886	1850	334	315	21	30
ANDHRA PRADESH : KURNOOL DISTRICT : NANDYAL REVENUE DIVISION : 35. MAHANANDI MANDAL P.P	2	BUKKAPURAM		35.21	756.39	1035.55		226.22	2053.37	2053.37	645	647	3140	3140	1610	1530	248	230	38	46
ANDHRA PRADESH : KURNOOL DISTRICT : NANDYAL REVENUE DIVISION : 35. MAHANANDI MANDAL P.P	3	THIMMAPURAM		11.33	299.47	277.61		84.58	672.99	672.99	1228	1236	6510	6510	3707	2803	270	225	329	283
ANDHRA PRADESH : KURNOOL DISTRICT : NANDYAL REVENUE DIVISION : 35. MAHANANDI MANDAL P.P	4	THAMMADAPALLE			202.34	527.71		108.86	838.91	838.91	351	354	1720	1720	867	853	362	360		

CENSUS DATA FOR VILLAGES WITHIN AND AROUND GUNDLA BRAHMESHWARAM SANCTUARY, ANDHRA PRADESH

GUNDLA BRAHMESHWARAM SANCTUARY	LAND USE AND AMENITIES	ANDHRA PRADESH																		
	Location Code	Name of Village	Inside PAs (Y=Yes ; Blank= No)	Forest	Irrigated by source	Unirri-gated	Cultu-rable waste	Area not available for cultivation	Area of Village (In hectares) & Town/Ward(In Km^2)	Total area by computer	Occupied Resident-ial Houses	No. of House-holds	Total Population by computer	Total population (Including institutional and houseless population			Scheduled Castes		Scheduled Tribes	
														P	M	F	M	F	M	F
ANDHRA PRADESH : KURNOOL DISTRICT : NANDYAL REVENUE DIVISION : 35. MAHANANDI MANDAL P.P	5	NANDIPALLE			91.87	985.81	1.21	66.37	1145.26	1145.26	466	474	2298	2298	1175	1123	268	264		
ANDHRA PRADESH : KURNOOL DISTRICT : NANDYAL REVENUE DIVISION : 35. MAHANANDI MANDAL P.P	6	MASEEDUPURAM			312.43	458.9		25.09	796.42	796.42	312	315	1777	1777	950	827	412	348		
ANDHRA PRADESH : KURNOOL DISTRICT : NANDYAL REVENUE DIVISION : 35. MAHANANDI MANDAL P.P	7	GOPAVARAM			196.26	966.8	31.16	189.8	1384.02	1384.02	731	731	3446	3446	1758	1688	537	514		
ANDHRA PRADESH : KURNOOL DISTRICT : NANDYAL REVENUE DIVISION : 35. MAHANANDI MANDAL P.P	8	GAJULAPALLE		38.44	254.55	999.57	10.52	233.1	1536.18	1536.18	1062	1071	5408	5408	2824	2584	436	368		
ANDHRA PRADESH : KURNOOL DISTRICT : NANDYAL REVENUE DIVISION : 35. MAHANANDI MANDAL P.P	9	BASAVAPURAM		50.18	147.71	133.14	15.38	42.09	388.5	388.5	317	317	1500	1500	781	719	132	107		
ANDHRA PRADESH : KURNOOL DISTRICT : NANDYAL REVENUE DIVISION : 36. SIRVEL MANDAL P.P	2	CHENNUR			395.6	1717.3	61.53	315.19	2489.62	2489.62	585	590	2976	2976	1526	1450	488	446	3	4

CENSUS DATA FOR VILLAGES WITHIN AND AROUND GUNDLA BRAHMESHWARAM SANCTUARY, ANDHRA PRADESH

GUNDLA BRAHMESHWARAM SANCTUARY	LAND USE AND AMENITIES	ANDHRA PRADESH																		
	Location Code	Name of Village	Inside PAs (Y=Yes ; Blank= No)	Forest	Irrigated by source	Unirri-gated	Cultu-rable waste	Area not available for cultivation	Area of Village (In hectares) & Town/Ward(In Km^2)	Total area by computer	Occupied Resident-ial Houses	No. of House-holds	Total Population by computer	Total population (Including institutional and houseless population			Scheduled Castes		Scheduled Tribes	
														P	M	F	M	F	M	F
ANDHRA PRADESH : KURNOOL DISTRICT : NANDYAL REVENUE DIVISION : 36. SIRVEL MANDAL P.P	3	GANGAVARAM			172.8	379.2	10.37	98.48	660.85	660.85	313	313	1979	1979	1017	962	96	94		
ANDHRA PRADESH : KURNOOL DISTRICT : NANDYAL REVENUE DIVISION : 36. SIRVEL MANDAL P.P	4	BOYALAKUNTLA			432	1008.5	41.07	362.58	1844.15	1844.15	491	515	2530	2530	1293	1237	43	38	51	45
ANDHRA PRADESH : KURNOOL DISTRICT : NANDYAL REVENUE DIVISION : 36. SIRVEL MANDAL P.P	5	MAHADEVAPURAM		1.58	65.6	986.9	13.84	123.47	1191.39	1191.39	756	756	3861	3861	1998	1863	535	507	190	187
ANDHRA PRADESH : KURNOOL DISTRICT : NANDYAL REVENUE DIVISION : 37. RUDRAVARAM MANDAL P.P	1	BEERAVOLU			42	655.89		18	715.89	715.89	111	111	526	526	265	261	129	129		
ANDHRA PRADESH : KURNOOL DISTRICT : NANDYAL REVENUE DIVISION : 37. RUDRAVARAM MANDAL P.P	2	KOTAKONDA			17	1299.65		35	1351.65	1351.65	344	350	1853	1853	947	906	107	107	48	47
ANDHRA PRADESH : KURNOOL DISTRICT : NANDYAL REVENUE DIVISION : 37. RUDRAVARAM MANDAL P.P	3	SEERANGAPURAM			22	1035.42		85	1142.42	1142.42	447	448	2469	2469	1276	1193	136	105	51	53

CENSUS DATA FOR VILLAGES WITHIN AND AROUND GUNDLA BRAHMESHWARAM SANCTUARY, ANDHRA PRADESH

GUNDLA BRAHMESHWARAM SANCTUARY	LAND USE AND AMENITIES	ANDHRA PRADESH																		
	Location Code	Name of Village	Inside PAs (Y=Yes ; Blank= No)	Forest	Irrigated by source	Unirri-gated	Cultu-rable waste	Area not available for cultivation	Area of Village (In hectares) & Town/Ward(In Km^2)	Total area by computer	Occupied Resident-ial Houses	No. of House-holds	Total Population by computer	Total population (Including institutional and houseless population			Scheduled Castes		Scheduled Tribes	
														P	M	F	M	F	M	F
ANDHRA PRADESH : KURNOOL DISTRICT : NANDYAL REVENUE DIVISION : 37. RUDRAVARAM MANDAL P.P	4	ELLAVATHULA			40	1115		134.73	1289.73	1289.73	330	332	1742	1742	873	869	221	235		
ANDHRA PRADESH : KURNOOL DISTRICT : NANDYAL REVENUE DIVISION : 37. RUDRAVARAM MANDAL P.P	5	CHINNA KAMBALOOR			140	1569	133.67	116	1958.67	1958.67	436	436	2229	2229	1139	1090	209	208	27	23
ANDHRA PRADESH : KURNOOL DISTRICT : NANDYAL REVENUE DIVISION : 37. RUDRAVARAM MANDAL P.P	6	PEDDA KAMBALOOR		778	43	1476.85	2	210	2509.85	2509.85	473	473	2390	2390	1255	1135	503	439	19	18
ANDHRA PRADESH : KURNOOL DISTRICT : NANDYAL REVENUE DIVISION : 42. GOSPADU MANDAL P.P	5	SAMBAVARAM			218.3	295.02	3.2	29.8	546.32	546.32	469	471	2213	2213	1137	1076	434	410	17	13
ANDHRA PRADESH : KURNOOL DISTRICT : NANDYAL REVENUE DIVISION : 42. GOSPADU MANDAL P.P	6	DEEBAGUNTLA			732	295.41	1	69.5	1097.91	1097.91	703	708	3391	3391	1744	1647	338	318		

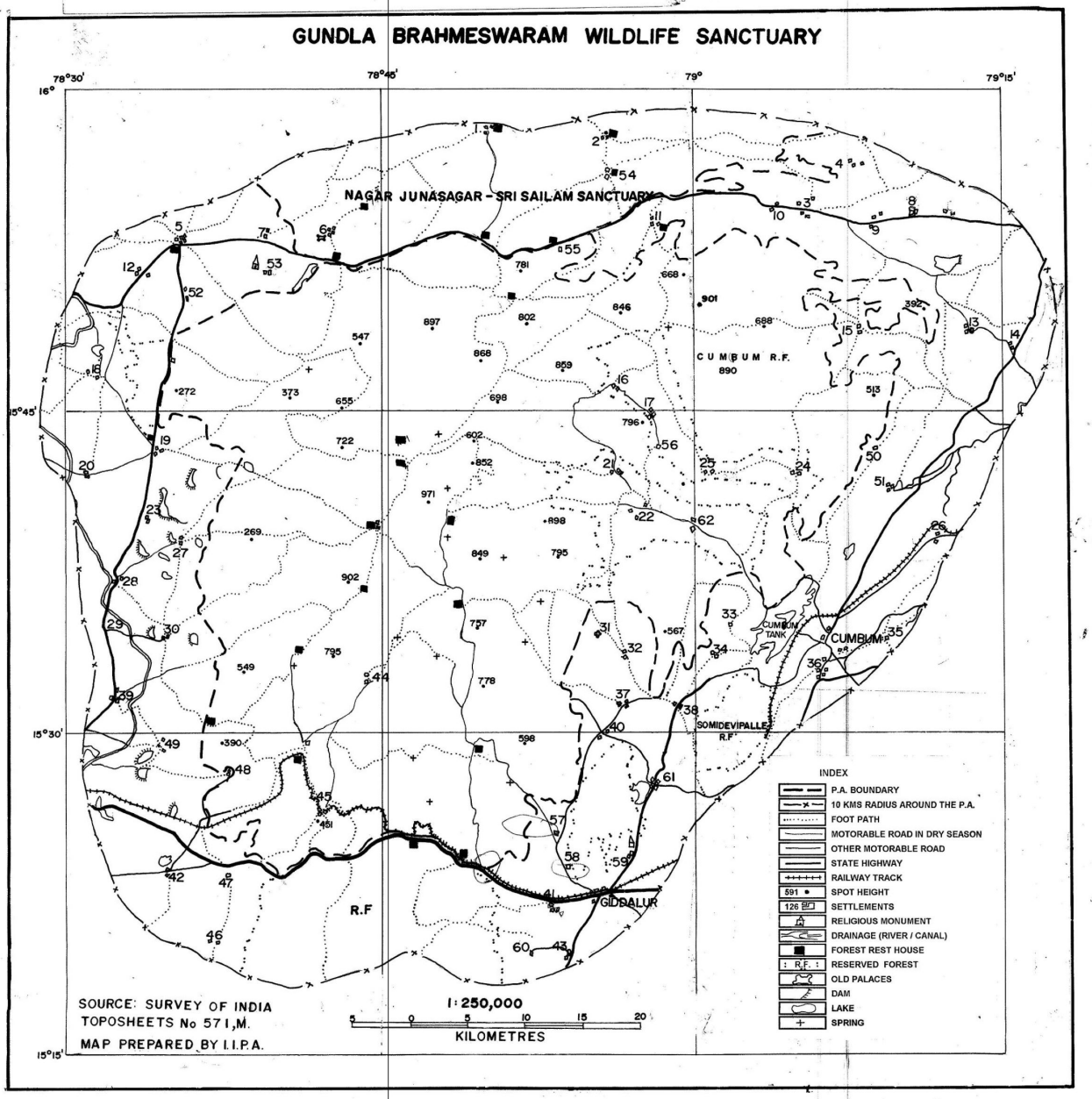
GUNDLA BRAHMESWARAM WILDLIFE SANCTUARY
78°30'
78°45'
79°
79°15'
16°
15°45'
15°30'
15°15'
NAGAR JUNASAGAR - SRI SAILAM SANCTUARY
CUMBUM R.F.
890
CUMBUM TANK
CUMBUM
SOMIDEVIPALLE R.F.
GIDDALUR
R.F
INDEX
P.A. BOUNDARY
10 KMS RADIUS AROUND THE P.A.
FOOT PATH
MOTORABLE ROAD IN DRY SEASON
OTHER MOTORABLE ROAD
STATE HIGHWAY
RAILWAY TRACK
591 SPOT HEIGHT
126 SETTLEMENTS
RELIGIOUS MONUMENT
DRAINAGE (RIVER / CANAL)
FOREST REST HOUSE
R.F. RESERVED FOREST
OLD PALACES
DAM
LAKE
SPRING
1:250,000
0 5 10 15 20
KILOMETRES
SOURCE: SURVEY OF INDIA
TOPOSHEETS No 57 I,M.
MAP PREPARED BY I.I.P.A.

GUNDLA-BRAMESWARAM WILLIFE SANCTUARY

ANDRA PRADESH **TOPOSHEETS No. 57 I, M.**

S.No.	NAME OF SETTLEMENTS	S.No.	NAME OF SETTLEMENTS
1.	PEDACHERUVU	35.	RAVIPADU
2.	TUMMALABAYALU	36.	BESTAVARAPETA
3.	DORANALA	37.	CHOLLAVIDU
4.	PEA BOMMALAPURAM	38.	TURIMELLA
5.	ATMAKUR	39.	AYYAVARIKODURU
6.	BAIRIUTI	40.	JALLIVARI PUTIANCHERUVU
7.	VENKATAPURAM	41.	KRISHNAMSETTIPALLE
8.	SANIKAYARAM	42.	BOYALAKUNTTA
9.	GUDIPADU	43.	MUNDLAPADU
10.	EDAVALLI	44.	BANDLAPENTA
11.	EGUVEANERIOPALLE	45.	CHELAMA
12.	KATIVENA	46.	SRIRANGAPURAM
13.	ARAVIDU	47.	MAHADEVAPURAM
14.	KOTTAPALLE	48.	MAHANANDI
15.	KALANUTALA	49.	TIMMAPURAM
16.	VELAGALAPAYA	50.	GOTTIPADIYA
17.	GANNEPALLE	51.	BIRUDULANARA
18.	VEMPENTA	52.	NALLAKALAVA
19.	VELUGODU	53.	SIDDAPURAM
20.	VELPANURU	54.	PEDDACHAMA
21.	ROLLUPALLE	55.	PEDDAMANTRAIAMMA
22.	ARDAVIDU	56.	RANGAPURAM
23.	MOTUKURU	57.	JAYARAMPURAM
24.	MAGATURU	58.	AMBAPURAM
25.	YACHAVARAM	59.	BHUPANAGUNTLA
26.	TARIUPADU	60.	KOTTABURUZUPALLE
27.	NARAYANAPURAM	61.	RECHERLA
28.	SANTAJUTURU	62.	DONAKONDA
29.	BANDIATMAKURU	63.	
30.	SINGAVARAM	64.	
31.	ARAVILKOTA	65.	
32.	AKAVIDU	66.	
33.	BOGOLU	67.	
34.	ERRABALEM	68.	

Kawal Sanctuary

CENSUS DATA FOR VILLAGES WITHIN AND AROUND KAWAL SANCTUARY, ANDHRA PRADESH

KAWAL SANCTUARY	LAND USE AND AMENITIES	ANDHRA PRADESH																		
	Location Code	Name of Village	Inside PAs (Y=Yes; Blank=No)	Forest	Irrigated by source	Unirri-gated	Cultu-rable waste	Area not available for cultivation	Area of Village (In hectares) & Town/Ward (In Km^2)	Total area by computer	Occupied Residen-tial Houses	No. of House-holds	Total population by computer	(Including institutional and houseless population			Scheduled Castes		Scheduled Tribes	
														P	M	F	M	F	M	F
ADILABAD DISTRICT: ADILABAD REVENUE DIVISION: 8. Gudihathnur M.P.P	5	TOSHAM		422.59		1303.4	166.88	7.96	1900.8	1900.8	630	630	3112	3112	1601	1511	248	217	678	639
ADILABAD DISTRICT: ADILABAD REVENUE DIVISION: 8. Gudihathnur M.P.P	6	LINGAPUR				500.6	17.45	14.11	532.16	532.16	206	206	1149	1149	596	553	140	137	238	231
ADILABAD DISTRICT: ADILABAD REVENUE DIVISION: 8. Gudihathnur M.P.P	7	GUDIHATHNUR				708.5	132.7	70.15	911.35	911.35		616	3245	3245	1621	1624	274	274	172	193
ADILABAD DISTRICT: ADILABAD REVENUE DIVISION: 8. Gudihathnur M.P.P	8	MACHAPUR				255.43	8.83	13.35	277.61	277.61	139	139	665	665	337	328			330	321
ADILABAD DISTRICT: ADILABAD REVENUE DIVISION: 8. Gudihathnur M.P.P	11	NERADIGONDA		72.99		25.58		6.65	105.22	105.22	17	17	103	103	49	54			49	54
ADILABAD DISTRICT: ADILABAD REVENUE DIVISION: 8. Gudihathnur M.P.P	12	MANNUR			64.75	781.45		548.34	1394.54	1394.54	531	553	3109	3109	1605	1504	383	283	278	291
ADILABAD DISTRICT: ADILABAD REVENUE DIVISION: 8. Gudihathnur M.P.P	13	DONGARGAON			18.21	263.85		68.8	350.86	350.86	101	101	525	525	262	263	75	72	4	4
ADILABAD DISTRICT: ADILABAD REVENUE DIVISION: 8. Gudihathnur M.P.P	14	KOLHARI			18.21	708.68		133.87	860.76	860.76	306	306	1630	1630	817	813	209	244	189	196
ADILABAD DISTRICT: ADILABAD REVENUE DIVISION: 8. Gudihathnur M.P.P	15	UMRI(B)		356.14	2.02	480.07		230.95	1069.18	1069.18	138	140	863	863	438	425	7	8	384	380

KAWAL SANCTUARY	LAND USE AND AMENITIES	ANDHRA PRADESH																		
	Location Code	Name of Village	Inside PAs (Y=Yes; Blank=No)	Forest	Irrigated by source	Unirri-gated	Cultu-rable waste	Area not available for cultivation	Area of Village (In hectares) & Town/Ward (In Km^2)	Total area by computer	Occupied Residen-tial Houses	No. of House-holds	Total population by computer	(Including institutional and houseless population			Scheduled Castes		Scheduled Tribes	
														P	M	F	M	F	M	F
ADILABAD DISTRICT: ADILABAD REVENUE DIVISION: 8. Gudihathnur M.P.P	16	GURUJ			48.5	597.72	94.26	16.28	756.76	756.76	161	161	806	806	388	418	103	100	226	266
ADILABAD DISTRICT: ADILABAD REVENUE DIVISION: 8. Gudihathnur M.P.P	17	GONDHARKAPUR			2.43	279.35	30.6	7.73	320.11	320.11	71	71	360	360	194	166	11	11	160	127
ADILABAD DISTRICT: ADILABAD REVENUE DIVISION: 8. Gudihathnur M.P.P	18	RENDLA BORI		187.37	4.86	42.74	21.6	18	274.57	274.57	8	8	44	44	26	18			23	17
ADILABAD DISTRICT: ADILABAD REVENUE DIVISION: 8. Gudihathnur M.P.P	19	SHANTAPUR				110.6	15.66	2.43	128.69	128.69	180	182	900	900	449	451	52	62	53	47
ADILABAD DISTRICT: ADILABAD REVENUE DIVISION: 8. Gudihathnur M.P.P	20	BELLURI			2.02	332.37	24.5	32.84	391.73	391.73	24	26	126	126	61	65			58	60
ADILABAD DISTRICT: ADILABAD REVENUE DIVISION: 8. Gudihathnur M.P.P	21	TEJAPUR				102.79	44.46	4.1	151.35	151.35	23	23	124	124	61	63			43	43
ADILABAD DISTRICT: ADILABAD REVENUE DIVISION: 9. Ichoda M.P.P	1	ADEGAONKHURD				664.18	59.9	10.02	734.1	734.1	231	245	1236	1236	613	623	183	175	2	2
ADILABAD DISTRICT: ADILABAD REVENUE DIVISION: 9. Ichoda M.P.P	2	GUBBA		214.59		284.23	29.18	48.27	576.27	576.27	32	32	129	129	59	70			59	70
ADILABAD DISTRICT: ADILABAD REVENUE DIVISION: 9. Ichoda M.P.P	3	JUNNI		170.44		288.24	46.17	10.31	515.16	515.16	63	63	341	341	176	165	50	45		
ADILABAD DISTRICT: ADILABAD REVENUE DIVISION: 9. Ichoda M.P.P	4	BABULDHOLE				106.89	41.8	51.22	199.91	199.91	35	35	140	140	76	64			26	22

KAWAL SANCTUARY	LAND USE AND AMENITIES	ANDHRA PRADESH																		
	Location Code	Name of Village	Inside PAs (Y=Yes; Blank=No)	Forest	Irrigated by source	Unirri-gated	Cultu-rable waste	Area not available for cultivation	Area of Village (In hectares) & Town/Ward (In Km^2)	Total area by computer	Occupied Residen-tial Houses	No. of House-holds	Total population by computer	(Including institutional and houseless population			Scheduled Castes		Scheduled Tribes	
														P	M	F	M	F	M	F
ADILABAD DISTRICT: ADILABAD REVENUE DIVISION: 9. Ichoda M.P.P	5	BOREGAON				510.77	85.47	810.04	1406.28	1406.28	320	321	1480	1480	739	741	161	156	98	95
ADILABAD DISTRICT: ADILABAD REVENUE DIVISION: 9. Ichoda M.P.P	6	KANGIR				430.3	41.34	14.79	486.43	486.43	92	92	439	439	215	224	36	40	72	60
ADILABAD DISTRICT: ADILABAD REVENUE DIVISION: 9. Ichoda M.P.P	7	PONNA				646.69	49.87	122.12	818.68	818.68	228	228	1345	1345	761	584	139	160	337	167
ADILABAD DISTRICT: ADILABAD REVENUE DIVISION: 9. Ichoda M.P.P	8	SUNKIDI				268.35	41.47	79.49	389.31	389.31	91	91	491	491	242	249			235	245
ADILABAD DISTRICT: ADILABAD REVENUE DIVISION: 9. Ichoda M.P.P	9	SIRIKONDA	Y	166.36	4.45	535.87	35.61	201.43	943.72	943.72	330	330	1826	1826	925	901	64	64	135	137
ADILABAD DISTRICT: ADILABAD REVENUE DIVISION: 9. Ichoda M.P.P	10	HEERAPUR		11.75		313.73	7.18	11.73	344.39	344.39	48	48	287	287	137	150	8	8	129	142
ADILABAD DISTRICT: ADILABAD REVENUE DIVISION: 9. Ichoda M.P.P	11	SOANPALLE	Y	155.43		510.46	93.64	2.49	762.02	762.02	187	187	972	972	499	473	120	124	128	117
ADILABAD DISTRICT: ADILABAD REVENUE DIVISION: 9. Ichoda M.P.P	12	DHOBABUZURG	Y	61.18		375.66	52.8	1.24	490.88	490.88	99	99	498	498	236	262	12	20	79	91
ADILABAD DISTRICT: ADILABAD REVENUE DIVISION: 9. Ichoda M.P.P	13	TALAMADRI				433.45	34.8	20.61	488.86	488.86	229	229	1120	1120	545	575	343	344	58	72
ADILABAD DISTRICT: ADILABAD REVENUE DIVISION: 9. Ichoda M.P.P	14	MADAPUR		33.18		812.73	49.41	126.1	1021.42	1021.42	159	159	858	858	432	426	23	27	122	154
ADILABAD DISTRICT: ADILABAD REVENUE DIVISION: 9. Ichoda M.P.P	15	JAMIDI				355.84	18.7	136.17	510.71	510.71	150	150	858	858	416	442	131	117	86	95

KAWAL SANCTUARY	LAND USE AND AMENITIES	ANDHRA PRADESH																		
	Location Code	Name of Village	Inside PAs (Y=Yes; Blank=No)	Forest	Irrigated by source	Unirri-gated	Cultu-rable waste	Area not available for cultivation	Area of Village (In hectares) & Town/Ward (In Km^2)	Total area by computer	Occupied Residen-tial Houses	No. of House-holds	Total population by computer	(Including institutional and houseless population			Scheduled Castes		Scheduled Tribes	
														P	M	F	M	F	M	F
ADILABAD DISTRICT: ADILABAD REVENUE DIVISION: 9. Ichoda M.P.P	16	ICHODA		13.78		782.74	36.1	45.14	877.76	877.76	1109	1118	5942	5942	3100	2842	678	584	547	425
ADILABAD DISTRICT: ADILABAD REVENUE DIVISION: 9. Ichoda M.P.P	17	ADEGAON BUZURG				336.02	2.2	19.12	357.34	357.34	54	54	250	250	125	125	23	21	1	2
ADILABAD DISTRICT: ADILABAD REVENUE DIVISION: 9. Ichoda M.P.P	18	GIRJAM				569.14	33.18	88.07	690.39	690.39	175	176	981	981	487	494	32	52	246	241
ADILABAD DISTRICT: ADILABAD REVENUE DIVISION: 9. Ichoda M.P.P	19	CHINCHOLI				505.27	26.39	26	557.66	557.66	84	84	419	419	227	192	15	15	93	82
ADILABAD DISTRICT: ADILABAD REVENUE DIVISION: 9. Ichoda M.P.P	20	NAVAGAON				301.23	13.03	82.74	397	397	136	136	708	708	374	334	20	22	25	15
ADILABAD DISTRICT: ADILABAD REVENUE DIVISION: 9. Ichoda M.P.P	21	DHABA KHURD		149.73		144.68	12.27	1.29	307.97	307.97	118	118	599	599	288	311	94	88	184	211
ADILABAD DISTRICT: ADILABAD REVENUE DIVISION: 9. Ichoda M.P.P	22	SALYADA		212.57		189.4	20.27	7.13	429.37	429.37	56	63	331	331	157	174			157	174
ADILABAD DISTRICT: ADILABAD REVENUE DIVISION: 9. Ichoda M.P.P	23	MALYAL				473.12	42.61	113.96	629.69	629.69	144	154	733	733	357	376	139	144	187	204
ADILABAD DISTRICT: ADILABAD REVENUE DIVISION: 9. Ichoda M.P.P	24	MANKAPUR				412.09	36.14	43.06	491.29	491.29	81	85	489	489	260	229	1		259	229
ADILABAD DISTRICT: ADILABAD REVENUE DIVISION: 9. Ichoda M.P.P	25	DHARMAPURI		2.02		279.33	14.16	99.46	394.97	394.97	77	77	399	399	207	192	30	17	80	83
ADILABAD DISTRICT: ADILABAD REVENUE DIVISION: 9. Ichoda M.P.P	26	JALDA				454.5	43.74	12.47	510.71	510.71	102	102	564	564	285	279	11	7	94	89

CENSUS DATA FOR VILLAGES WITHIN AND AROUND KAWAL SANCTUARY, ANDHRA PRADESH

KAWAL SANCTUARY	LAND USE AND AMENITIES	ANDHRA PRADESH																		
	Location Code	Name of Village	Inside PAs (Y=Yes; Blank=No)	Forest	Irrigated by source	Unirri-gated	Cultu-rable waste	Area not available for cultivation	Area of Village (In hectares) & Town/Ward (In Km^2)	Total area by computer	Occupied Residen-tial Houses	No. of House-holds	Total population by computer	(Including institutional and houseless population			Scheduled Castes		Scheduled Tribes	
														P	M	F	M	F	M	F
ADILABAD DISTRICT: ADILABAD REVENUE DIVISION: 9. Ichoda M.P.P	27	KOKASMANNAR		24		119.52	1042.11	52.82	1238.45	1238.45	285	285	1586	1586	785	801	261	249	174	172
ADILABAD DISTRICT: ADILABAD REVENUE DIVISION: 9. Ichoda M.P.P	28	MAKHRA BUZURG				557.4	24	17.13	598.53	598.53	199	199	1113	1113	573	540	47	46	229	229
ADILABAD DISTRICT: ADILABAD REVENUE DIVISION: 9. Ichoda M.P.P	29	MAKHRA KHURD		1.29		282.95	20.25	11.57	316.06	316.06	44	44	325	325	163	162	37	39		
ADILABAD DISTRICT: ADILABAD REVENUE DIVISION: 9. Ichoda M.P.P	30	GUNDI		32.81		79.76	70.89	3.1	186.56	186.56	57	57	225	225	111	114	53	58	35	39
ADILABAD DISTRICT: ADILABAD REVENUE DIVISION: 9. Ichoda M.P.P	31	KESHAVAPATNAM		247.33		298.71	20.28	28.16	594.48	594.48	187	198	1374	1374	681	693	8	8	36	31
ADILABAD DISTRICT: ADILABAD REVENUE DIVISION: 9. Ichoda M.P.P	32	NARSAPUR				547.21	41.32	57.75	646.28	646.28	274	276	1394	1394	706	688	115	131	53	59
ADILABAD DISTRICT: ADILABAD REVENUE DIVISION: 9. Ichoda M.P.P	33	GUNDALA				500	27.58	15.1	542.68	542.68	215	218	1515	1515	780	735	5	4	93	104
ADILABAD DISTRICT: ADILABAD REVENUE DIVISION: 9. Ichoda M.P.P	34	NERADIGONDA		1103.3		402	13.01	12.26	1530.52	1530.52	138	143	817	817	395	422			390	422
ADILABAD DISTRICT: ADILABAD REVENUE DIVISION: 9. Ichoda M.P.P	35	LINGAPUR							491.69	0			0				UN-INHABITED			
ADILABAD DISTRICT: ADILABAD REVENUE DIVISION: 9. Ichoda M.P.P	36	GAIDPALLE		54.75		255.5	53.13	4.88	368.26	368.26	16	16	97	97	44	53			44	53
ADILABAD DISTRICT: ADILABAD REVENUE DIVISION: 9. Ichoda M.P.P	37	GANDIWAGU		705.04		84.3	0.43	0.17	789.94	789.94	45	46	224	224	108	116	4	5	81	84

CENSUS DATA FOR VILLAGES WITHIN AND AROUND KAWAL SANCTUARY, ANDHRA PRADESH

KAWAL SANCTUARY	LAND USE AND AMENITIES	ANDHRA PRADESH																		
	Location Code	Name of Village	Inside PAs (Y=Yes; Blank=No)	Forest	Irrigated by source	Unirri-gated	Cultu-rable waste	Area not available for cultivation	Area of Village (In hectares) & Town/Ward (In Km^2)	Total area by computer	Occupied Residen-tial Houses	No. of House-holds	Total population by computer	(Including institutional and houseless population			Scheduled Castes		Scheduled Tribes	
														P	M	F	M	F	M	F
ADILABAD DISTRICT: ADILABAD REVENUE DIVISION: 9. Ichoda M.P.P	38	BABJEPET		1090.7		93.11	9.73	69.07	1262.62	1262.62	67	67	367	367	185	182	18	30	162	147
ADILABAD DISTRICT: ADILABAD REVENUE DIVISION: 9. Ichoda M.P.P	39	JOGIPET		1116.6		91.18	38.4	3.92	1250.07	1250.07	9	9	58	58	30	28			14	1
ADILABAD DISTRICT: ADILABAD REVENUE DIVISION: 9. Ichoda M.P.P	40	SIRICHALMA		180.77	27.56	14		12.79	235.12	235.12	169	169	967	967	474	493	125	106	134	155
ADILABAD DISTRICT: ADILABAD REVENUE DIVISION: 9. Ichoda M.P.P	41	NARAYANAPUR		685.67		40.59	0.94	15.8	743	743	89	89	366	366	193	173			193	173
ADILABAD DISTRICT: ADILABAD REVENUE DIVISION: 9. Ichoda M.P.P	42	NERADIGONDA(K)		7.81		58.34	9.35	29.72	105.22	105.22	32	32	141	141	74	67			73	67
ADILABAD DISTRICT: ADILABAD REVENUE DIVISION: 10. Bazarhuthnoor M.P.P	5	KINNERPALLE							896.38	0			0							
ADILABAD DISTRICT: ADILABAD REVENUE DIVISION: 12. Neradigonda M.P.P	3	KUPTI (BUZURG)							93.08	0			0							
ADILABAD DISTRICT: ADILABAD REVENUE DIVISION: 12. Neradigonda M.P.P	4	TARNAM (BUZURG)		484.07		270.77		96.21	851.05	851.05	28	28	169	169	77	92	4	2	73	90
ADILABAD DISTRICT: ADILABAD REVENUE DIVISION: 12. Neradigonda M.P.P	5	MADHAPUR		9.87		103.66		19.21	132.74	132.74	33	33	155	155	71	84			71	84
ADILABAD DISTRICT: ADILABAD REVENUE DIVISION: 12. Neradigonda M.P.P	6	VENKATAPUR		38.85		122.72		17.3	178.87	178.87	66	66	342	342	165	177	10	14	154	163

CENSUS DATA FOR VILLAGES WITHIN AND AROUND KAWAL SANCTUARY, ANDHRA PRADESH

KAWAL SANCTUARY	LAND USE AND AMENITIES	ANDHRA PRADESH																		
	Location Code	Name of Village	Inside PAs (Y=Yes; Blank=No)	Forest	Irrigated by source	Unirri-gated	Cultu-rable waste	Area not available for cultivation	Area of Village (In hectares) & Town/Ward (In Km^2)	Total area by computer	Occupied Residen-tial Houses	No. of House-holds	Total population by computer	(Including institutional and houseless population			Scheduled Castes		Scheduled Tribes	
														P	M	F	M	F	M	F
ADILABAD DISTRICT: ADILABAD REVENUE DIVISION: 12. Neradigonda M.P.P	7	KUNTALA (BUZURG)		263.55		111.41		17.18	392.14	392.14	39	39	187	187	82	105			82	105
ADILABAD DISTRICT: ADILABAD REVENUE DIVISION: 12. Neradigonda M.P.P	8	KUNTALA (KHURD)		1443.6		333.5		163.38	1940.46	1940.46	112	112	714	714	416	298	17	13	331	216
ADILABAD DISTRICT: ADILABAD REVENUE DIVISION: 12. Neradigonda M.P.P	9	WAGDHARI				230.29		159.83	390.12	390.12	96	96	661	661	314	347	20	24	225	260
ADILABAD DISTRICT: ADILABAD REVENUE DIVISION: 12. Neradigonda M.P.P	10	JASNAPUR							258.19	0			0							
ADILABAD DISTRICT: ADILABAD REVENUE DIVISION: 12. Neradigonda M.P.P	11	TARNAM (KHURD)		258.72		187.45		131.72	577.89	577.89	141	141	670	670	352	318	197	161	32	24
ADILABAD DISTRICT: ADILABAD REVENUE DIVISION: 12. Neradigonda M.P.P	12	KUPTI (KHURD)		268.31	0.81	209.63	18.61	101.98	599.34	599.34	79	79	426	426	224	202	78	71		
ADILABAD DISTRICT: ADILABAD REVENUE DIVISION: 12. Neradigonda M.P.P	19	SOWERGAON		260.64		324.43	454.33	1.45	1040.85	1040.85	67	67	408	408	198	210	35	36	163	174
ADILABAD DISTRICT: ADILABAD REVENUE DIVISION: 12. Neradigonda M.P.P	20	BUGGARAM		55.9		381.31		216.26	653.47	653.47	228	228	1232	1232	629	603	91	93	520	495
ADILABAD DISTRICT: ADILABAD REVENUE DIVISION: 12. Neradigonda M.P.P	21	NAGMALYAL		365.04		46.14		2	413.18	413.18	55	55	311	311	158	153	13	18	141	129

CENSUS DATA FOR VILLAGES WITHIN AND AROUND KAWAL SANCTUARY, ANDHRA PRADESH

KAWAL SANCTUARY	LAND USE AND AMENITIES	ANDHRA PRADESH																		
	Location Code	Name of Village	Inside PAs (Y=Yes; Blank=No)	Forest	Irrigated by source	Unirri-gated	Cultu-rable waste	Area not available for cultivation	Area of Village (In hectares) & Town/Ward (In Km^2)	Total area by computer	Occupied Residen-tial Houses	No. of House-holds	Total population by computer	(Including institutional and houseless population			Scheduled Castes		Scheduled Tribes	
														P	M	F	M	F	M	F
ADILABAD DISTRICT: ADILABAD REVENUE DIVISION: 12. Neradigonda M.P.P	22	POCHERA		552.89		94.03		9.88	656.8	656.8	152	152	747	747	373	374	69	57	246	264
ADILABAD DISTRICT: MANCHERIYAL REVENUE DIVISION: 30. Jannaram M.P.P	1	INDHANPALLE	Y	2200.4	92.68	309.31	47.11	17	2666.47	2666.47	542	549	2321	2321	1176	1145	110	110	190	170
ADILABAD DISTRICT: MANCHERIYAL REVENUE DIVISION: 30. Jannaram M.P.P	2	KOTHAPET	Y		4.87	55.63	82.46	78.4	221.36	221.36	25	28	128	128	73	55	27	20	8	6
ADILABAD DISTRICT: MANCHERIYAL REVENUE DIVISION: 30. Jannaram M.P.P	3	KAWAL	Y	3837.1	79.52	197.9	324.16	63.42	4502.12	4502.12	422	424	2118	2118	1087	1031	402	369	252	227
ADILABAD DISTRICT: MANCHERIYAL REVENUE DIVISION: 30. Jannaram M.P.P	4	KISHTAPUR	Y	1453.5	254.96	325.8	27.35	273.79	2335.43	2335.43	794	794	3680	3680	1890	1790	550	556	224	181
ADILABAD DISTRICT: MANCHERIYAL REVENUE DIVISION: 30. Jannaram M.P.P	5	KAMANPALLE	Y		104	235.04	18.5	32.58	390.12	390.12	346	346	1538	1538	802	736	293	262	60	48
ADILABAD DISTRICT: MANCHERIYAL REVENUE DIVISION: 30. Jannaram M.P.P	6	MURIMADUGU		530.99	191.83	160.26	29.3	5.04	917.42	917.42	471	478	2172	2172	1057	1115	485	535	165	166
ADILABAD DISTRICT: MANCHERIYAL REVENUE DIVISION: 30. Jannaram M.P.P	7	VENKATAPUR			70.82	65.16	259.84	13.32	409.14	409.14	95	95	351	351	187	164	56	53	36	24
ADILABAD DISTRICT: MANCHERIYAL REVENUE DIVISION: 30. Jannaram M.P.P	8	NARSINGAPUR		1575.4	4.86	38.5	7.17	0.91	1626.83	1626.83	34	34	164	164	83	81			83	81

CENSUS DATA FOR VILLAGES WITHIN AND AROUND KAWAL SANCTUARY, ANDHRA PRADESH

KAWAL SANCTUARY	LAND USE AND AMENITIES	ANDHRA PRADESH																		
	Location Code	Name of Village	Inside PAs (Y=Yes; Blank=No)	Forest	Irrigated by source	Unirri-gated	Cultu-rable waste	Area not available for cultivation	Area of Village (In hectares) & Town/Ward (In Km^2)	Total area by computer	Occupied Residen-tial Houses	No. of House-holds	Total population by computer	(Including institutional and houseless population			Scheduled Castes		Scheduled Tribes	
														P	M	F	M	F	M	F
ADILABAD DISTRICT: MANCHERIYAL REVENUE DIVISION: 30. Jannaram M.P.P	9	MARRIGUDA			254.55	169.65	34.34	27.49	486.03	486.03	254	254	1132	1132	565	567	225	246	324	307
ADILABAD DISTRICT: MANCHERIYAL REVENUE DIVISION: 30. Jannaram M.P.P	10	RAINDLAGUDA			222.58	266.07	8.23	16.26	513.14	513.14	507	507	2197	2197	1091	1106	384	379	18	35
ADILABAD DISTRICT: MANCHERIYAL REVENUE DIVISION: 30. Jannaram M.P.P	11	JANNARAM	Y	1148.3	187.78	134.76	21.91	74.3	1567.05	1567.05	383	383	1802	1802	917	885	228	222	68	68
ADILABAD DISTRICT: MANCHERIYAL REVENUE DIVISION: 30. Jannaram M.P.P	12	JUVIGUDA	Y						1078.89	0			0							
ADILABAD DISTRICT: MANCHERIYAL REVENUE DIVISION: 30. Jannaram M.P.P	13	DONGAPALLE	Y	2322.7	1.62	134.58	10.24	21.34	2490.43	2490.43	56	56	223	223	122	101			122	101
ADILABAD DISTRICT: MANCHERIYAL REVENUE DIVISION: 30. Jannaram M.P.P	14	PAIDPALLE	Y	415.01	0.4	90.06	13.34	2.02	520.83	520.83	10	10	61	61	24	37			24	37
ADILABAD DISTRICT: MANCHERIYAL REVENUE DIVISION: 30. Jannaram M.P.P	15	PONAKAL		195.33	386.08	380.76	25.33	43.64	1031.14	1031.14	1281	1316	6059	6059	3098	2961	492	480	100	95
ADILABAD DISTRICT: MANCHERIYAL REVENUE DIVISION: 30. Jannaram M.P.P	16	DHARMARAM			105.22	275.19	89.43	12.95	482.79	482.79	301	301	1428	1428	715	713	258	249	165	179
ADILABAD DISTRICT: MANCHERIYAL REVENUE DIVISION: 30. Jannaram M.P.P	17	KALMADAGU			232.29	425.84	38.98	129.26	826.37	826.37	543	590	2410	2410	1139	1271	200	251	131	156

CENSUS DATA FOR VILLAGES WITHIN AND AROUND KAWAL SANCTUARY, ANDHRA PRADESH

KAWAL SANCTUARY	LAND USE AND AMENITIES	ANDHRA PRADESH																		
	Location Code	Name of Village	Inside PAs (Y=Yes; Blank=No)	Forest	Irrigated by source	Unirri-gated	Cultu-rable waste	Area not available for cultivation	Area of Village (In hectares) & Town/Ward (In Km^2)	Total area by computer	Occupied Residen-tial Houses	No. of House-holds	Total population by computer	(Including institutional and houseless population			Scheduled Castes		Scheduled Tribes	
														P	M	F	M	F	M	F
ADILABAD DISTRICT: MANCHERIYAL REVENUE DIVISION: 30. Jannaram M.P.P	18	BADAMPALLE			168.35	335.59	23.07	19.61	546.62	546.62	661	662	3217	3217	1666	1551	415	392	59	53
ADILABAD DISTRICT: MANCHERIYAL REVENUE DIVISION: 30. Jannaram M.P.P	19	PUTTIGUDA		448	6.48	349.59	106.52	5.38	915.97	915.97	101	101	444	444	214	230	34	33	147	153
ADILABAD DISTRICT: MANCHERIYAL REVENUE DIVISION: 30. Jannaram M.P.P	20	BOMMENA		52.31	1.62	2.3	1.54	0.5	58.27	58.27	2	2	14	14	10	4			10	4
ADILABAD DISTRICT: MANCHERIYAL REVENUE DIVISION: 30. Jannaram M.P.P	21	MALYAL	Y	2539.9	3.64	14.92	35.32	1.07	2594.84	2594.84	33	33	130	130	74	56			74	56
ADILABAD DISTRICT: MANCHERIYAL REVENUE DIVISION: 30. Jannaram M.P.P	22	PAPAMMAGUDA		72.71	126.26	48.23	13.19	5.08	265.47	265.47	149	149	594	594	293	301	1	2	57	59
ADILABAD DISTRICT: MANCHERIYAL REVENUE DIVISION: 30. Jannaram M.P.P	23	CHINTAGUDA		319.73	450.02	691.51	32.76	21.12	1515.14	1515.14	1132	1139	4743	4743	2377	2366	571	535	171	164
ADILABAD DISTRICT: MANCHERIYAL REVENUE DIVISION: 30. Jannaram M.P.P	24	SINGARAIPET		1460.8	445.57	229.43	58.43	77.65	2271.9	2271.9	571	575	2425	2425	1225	1200	226	205	157	139
ADILABAD DISTRICT: MANCHERIYAL REVENUE DIVISION: 30. Jannaram M.P.P	25	THIMMAPUR			177.66	156.4	106.84	22.06	462.96	462.96	302	308	1357	1357	665	692	343	351	123	116
ADILABAD DISTRICT: MANCHERIYAL REVENUE DIVISION: 30. Jannaram M.P.P	26	RAMPUR			159.85	297.66	19.35	27.78	504.64	504.64	298	298	1372	1372	692	680	237	237	45	55

CENSUS DATA FOR VILLAGES WITHIN AND AROUND KAWAL SANCTUARY, ANDHRA PRADESH

KAWAL SANCTUARY	LAND USE AND AMENITIES	ANDHRA PRADESH																		
	Location Code	Name of Village	Inside PAs (Y=Yes; Blank=No)	Forest	Irrigated by source	Unirri-gated	Cultu-rable waste	Area not available for cultivation	Area of Village (In hectares) & Town/Ward (In Km^2)	Total area by computer	Occupied Residen-tial Houses	No. of House-holds	Total population by computer	(Including institutional and houseless population			Scheduled Castes		Scheduled Tribes	
														P	M	F	M	F	M	F
ADILABAD DISTRICT: MANCHERIYAL REVENUE DIVISION: 31. Dandepalle M.P.P	1	GURREVU			19.52	193.59	30	6.99	250.1	250.1	286	294	1121	1121	559	562	155	155		
ADILABAD DISTRICT: MANCHERIYAL REVENUE DIVISION: 31. Dandepalle M.P.P	2	ALLIPUR			70.95	258.67	65.76	3.64	399.02	399.02	138	138	595	595	297	298	53	53	41	38
ADILABAD DISTRICT: MANCHERIYAL REVENUE DIVISION: 31. Dandepalle M.P.P	3	NAGASAMUDRAM			118.71	101.68	40.14	10.61	271.14	271.14	168	185	820	820	405	415	111	102	18	22
ADILABAD DISTRICT: MANCHERIYAL REVENUE DIVISION: 31. Dandepalle M.P.P	4	TALLAPET		688.37	309.24	496.15	99.55	12.07	1605.38	1605.38	523	523	2429	2429	1212	1217	353	337	317	315
ADILABAD DISTRICT: MANCHERIYAL REVENUE DIVISION: 31. Dandepalle M.P.P	5	MAKULPET		505.86	64.75	93.89	273.97	153.37	1091.84	1091.84	105	10	457	457	242	215	17	19	63	66
ADILABAD DISTRICT: MANCHERIYAL REVENUE DIVISION: 31. Dandepalle M.P.P	6	MAMIDIPALLE		812.61	289.43	962.46	212.86	286.32	2563.68	2563.68	648	649	2803	2803	1397	1406	234	222	178	186
ADILABAD DISTRICT: MANCHERIYAL REVENUE DIVISION: 31. Dandepalle M.P.P	11	MEDARIPET			414.6	34.88	93.2	60.7	603.38	603.38	509	512	2204	2204	1122	1082	323	298	92	85
ADILABAD DISTRICT: MANCHERIYAL REVENUE DIVISION: 31. Dandepalle M.P.P	12	LINGAPUR			203.25	406.03	22.26	12.72	644.26	644.26	364	364	1707	1707	871	836	196	177	399	402
ADILABAD DISTRICT: MANCHERIYAL REVENUE DIVISION: 31. Dandepalle M.P.P	13	BIKKANGUDA			25.1	48.56	7.28	3.64	84.58	84.58	70	70	301	301	156	145	63	63	59	49

CENSUS DATA FOR VILLAGES WITHIN AND AROUND KAWAL SANCTUARY, ANDHRA PRADESH

KAWAL SANCTUARY	LAND USE AND AMENITIES	ANDHRA PRADESH																		
	Location Code	Name of Village	Inside PAs (Y=Yes; Blank=No)	Forest	Irrigated by source	Unirri-gated	Cultu-rable waste	Area not available for cultivation	Area of Village (In hectares) & Town/Ward (In Km^2)	Total area by computer	Occupied Residen-tial Houses	No. of House-holds	Total population by computer	(Including institutional and houseless population			Scheduled Castes		Scheduled Tribes	
														P	M	F	M	F	M	F
ADILABAD DISTRICT: MANCHERIYAL REVENUE DIVISION: 31. Dandepalle M.P.P	14	LAXMIKANTAPUR			4.05	117.36	33.18	22.66	177.25	177.25			0							
ADILABAD DISTRICT: MANCHERIYAL REVENUE DIVISION: 31. Dandepalle M.P.P	16	PEDDAPET			211.65	233.5	40.47	24.28	509.9	509.9	289	289	1234	1234	591	643	314	323		
ADILABAD DISTRICT: NIRMAL REVENUE DIVISION: 24. Khanapur M.P.P	1	PASPULA	Y	2659.6		487.24		127.88	3274.71	3274.71	214	215	1138	1138	582	556	19	19	555	524
ADILABAD DISTRICT: NIRMAL REVENUE DIVISION: 24. Khanapur M.P.P	2	ITIKYAL	Y	1874.5	4.15	323.74		84.89	2287.28	2287.28	182	183	896	896	450	446	117	123	309	289
ADILABAD DISTRICT: NIRMAL REVENUE DIVISION: 24. Khanapur M.P.P	3	GUMMANAYENGLA PUR	Y			32.84	24.28	12.08	69.2	69.2	76	76	385	385	189	196			131	123
ADILABAD DISTRICT: NIRMAL REVENUE DIVISION: 24. Khanapur M.P.P	4	DHOMDARI	Y	2537.8		67.99		10.92	2616.69	2616.69	51	51	210	210	100	110			100	110
ADILABAD DISTRICT: NIRMAL REVENUE DIVISION: 24. Khanapur M.P.P	5	VASPALLE	Y	378.38		58.27		32.38	469.03	469.03	36	36	171	171	87	84			87	84
ADILABAD DISTRICT: NIRMAL REVENUE DIVISION: 24. Khanapur M.P.P	6	KOSAGUTTA	Y			76.8		0.09	76.89	76.89	38	39	205	205	116	89			116	89
ADILABAD DISTRICT: NIRMAL REVENUE DIVISION: 24. Khanapur M.P.P	7	SHETPALLE	Y	2042.9	2.02	360.57		159.05	2564.49	2564.49	93	93	476	476	246	230			246	230

CENSUS DATA FOR VILLAGES WITHIN AND AROUND KAWAL SANCTUARY, ANDHRA PRADESH

KAWAL SANCTUARY	LAND USE AND AMENITIES	ANDHRA PRADESH																		
	Location Code	Name of Village	Inside PAs (Y=Yes; Blank=No)	Forest	Irrigated by source	Unirri-gated	Cultu-rable waste	Area not available for cultivation	Area of Village (In hectares) & Town/Ward (In Km^2)	Total area by computer	Occupied Residen-tial Houses	No. of House-holds	Total population by computer	(Including institutional and houseless population			Scheduled Castes		Scheduled Tribes	
														P	M	F	M	F	M	F
ADILABAD DISTRICT: NIRMAL REVENUE DIVISION: 24. Khanapur M.P.P	8	PEMBI		1712.6	132.33	445.56		108.45	2398.97	2398.97	486	512	2506	2506	1345	1161	223	178	323	175
ADILABAD DISTRICT: NIRMAL REVENUE DIVISION: 24. Khanapur M.P.P	9	VENKAMPOCHAMPAD		5186.1	16.19	477.53		54.18	5733.98	5733.98	322	322	1816	1816	896	920	4	2	883	911
ADILABAD DISTRICT: NIRMAL REVENUE DIVISION: 24. Khanapur M.P.P	10	BURUGPALLE		534.18		6.8		0.08	541.06	541.06	15	15	67	67	30	37			30	37
ADILABAD DISTRICT: NIRMAL REVENUE DIVISION: 24. Khanapur M.P.P	11	BEVAPUR(R)		907.86	8.09	191.01		21.3	1128.26	1128.26	123	123	712	712	389	323	157	124	144	134
ADILABAD DISTRICT: NIRMAL REVENUE DIVISION: 24. Khanapur M.P.P	12	RAJURA		190.2	65.56	452.67	250.91	168.92	1128.26	1128.26	359	384	1922	1922	988	934	149	112	125	131
ADILABAD DISTRICT: NIRMAL REVENUE DIVISION: 24. Khanapur M.P.P	13	MANDAPALLE		2653.9	117.91	607.43	144.32	59.89	3583.48	3583.48	355	355	1827	1827	917	910	151	159	57	76
ADILABAD DISTRICT: NIRMAL REVENUE DIVISION: 24. Khanapur M.P.P	14	ERVACHINTAL		2130.7	14.99	167.28	15.5	202.46	2530.9	2530.9	151	156	772	772	393	379	52	47	51	78
ADILABAD DISTRICT: NIRMAL REVENUE DIVISION: 24. Khanapur M.P.P	15	CHAMANPALLE		559.23	0.45	21		0.04	580.72	580.72	54	54	328	328	173	155			98	91
ADILABAD DISTRICT: NIRMAL REVENUE DIVISION: 24. Khanapur M.P.P	16	BEERNANDI		1803.7	120.63	447.18		119.75	2491.24	2491.24	466	467	2121	2121	1028	1093	194	208	208	224

CENSUS DATA FOR VILLAGES WITHIN AND AROUND KAWAL SANCTUARY, ANDHRA PRADESH

KAWAL SANCTUARY	LAND USE AND AMENITIES	ANDHRA PRADESH																		
	Location Code	Name of Village	Inside PAs (Y=Yes; Blank=No)	Forest	Irrigated by source	Unirri-gated	Cultu-rable waste	Area not available for cultivation	Area of Village (In hectares) & Town/Ward (In Km^2)	Total area by computer	Occupied Residen-tial Houses	No. of House-holds	Total population by computer	(Including institutional and houseless population			Scheduled Castes		Scheduled Tribes	
														P	M	F	M	F	M	F
ADILABAD DISTRICT: NIRMAL REVENUE DIVISION: 24. Khanapur M.P.P	17	ADVISA RANGAPUR		695.3		170.37		30.3	895.97	895.97	58	58	233	233	123	110			113	102
ADILABAD DISTRICT: NIRMAL REVENUE DIVISION: 24. Khanapur M.P.P	18	NAGPUR		2032	12.19	67.67		44.71	2156.56	2156.56	70	70	362	362	184	178			46	37
ADILABAD DISTRICT: NIRMAL REVENUE DIVISION: 24. Khanapur M.P.P	19	TARLAPAD		733.29	22.66	135.59	159.04	116.53	1167.11	1167.11	218	218	1047	1047	547	500	83	74	53	41
ADILABAD DISTRICT: NIRMAL REVENUE DIVISION: 24. Khanapur M.P.P	23	SATHRAPALLE		462.15	42.49	267.41	19.55	97.9	889.5	889.5	355	355	1782	1782	877	905	125	102	257	289
ADILABAD DISTRICT: NIRMAL REVENUE DIVISION: 24. Khanapur M.P.P	24	PATHA YELLAPUR		230.77	44.6	566.6	61.93	60.46	964.36	964.36	675	676	3316	3316	1618	1698	290	317	128	118
ADILABAD DISTRICT: NIRMAL REVENUE DIVISION: 24. Khanapur M.P.P	25	KOTHAPET		1111.1	103.28	82.56		37.33	1334.25	1334.25	86	86	454	454	212	242	50	55		
ADILABAD DISTRICT: NIRMAL REVENUE DIVISION: 24. Khanapur M.P.P	26	DILWARPUR			306.95	135.31	75.19	15.92	533.37	533.37	319	319	1518	1518	754	764	208	217		
ADILABAD DISTRICT: NIRMAL REVENUE DIVISION: 24. Khanapur M.P.P	27	BAVAPUR(K)			51.8	27.52	46.02	14.28	139.62	139.62	163	163	786	786	382	404	101	105		
ADILABAD DISTRICT: NIRMAL REVENUE DIVISION: 25. Kaddam (Peddur) M.P.P	1	GANGAPUR	Y	1701.2		121.45		604.28	2426.89	2426.89	317	317	1511	1511	769	742	8	6	587	565

CENSUS DATA FOR VILLAGES WITHIN AND AROUND KAWAL SANCTUARY, ANDHRA PRADESH

KAWAL SANCTUARY	LAND USE AND AMENITIES	ANDHRA PRADESH																		
	Location Code	Name of Village	Inside PAs (Y=Yes; Blank=No)	Forest	Irrigated by source	Unirri-gated	Cultu-rable waste	Area not available for cultivation	Area of Village (In hectares) & Town/Ward (In Km^2)	Total area by computer	Occupied Residen-tial Houses	No. of House-holds	Total population by computer	(Including institutional and houseless population			Scheduled Castes		Scheduled Tribes	
														P	M	F	M	F	M	F
ADILABAD DISTRICT: NIRMAL REVENUE DIVISION: 25. Kaddam (Peddur) M.P.P	2	ALLAMPALLY	Y	5618.1				972.64	6590.69	6590.69	271	293	1459	1459	762	697	34	25	423	416
ADILABAD DISTRICT: NIRMAL REVENUE DIVISION: 25. Kaddam (Peddur) M.P.P	3	RAMPUR	Y	2042		23		9.39	2074.41	2074.41	19	19	94	94	48	46			39	38
ADILABAD DISTRICT: NIRMAL REVENUE DIVISION: 25. Kaddam (Peddur) M.P.P	4	GANDHI GOPALPUR	Y	2604.4				33.77	2638.14	2638.14	59	59	305	305	154	151			153	151
ADILABAD DISTRICT: NIRMAL REVENUE DIVISION: 25. Kaddam (Peddur) M.P.P	5	ISLAMPUR	Y	3888.1				129.97	4018.11	4018.11	60	60	313	313	159	154	32	24	121	124
ADILABAD DISTRICT: NIRMAL REVENUE DIVISION: 25. Kaddam (Peddur) M.P.P	6	UDUMPUR	Y	3250.1		28.34		124.96	3403.4	3403.4	195	195	986	986	500	486	65	66	179	173
ADILABAD DISTRICT: NIRMAL REVENUE DIVISION: 25. Kaddam (Peddur) M.P.P	7	MAISAMPET	Y						2419.61	0			0							
ADILABAD DISTRICT: NIRMAL REVENUE DIVISION: 25. Kaddam (Peddur) M.P.P	8	DHARMAJIPET	Y	576.91				210.61	787.52	787.52	32	32	162	162	88	74			88	74
ADILABAD DISTRICT: NIRMAL REVENUE DIVISION: 25. Kaddam (Peddur) M.P.P	9	KALLEDA		2387	16.19	1.62		297.3	2702.08	2702.08	226	226	1017	1017	508	509	47	34	118	101
ADILABAD DISTRICT: NIRMAL REVENUE DIVISION: 25. Kaddam (Peddur) M.P.P	10	LAXMIPUR	Y			52.63	21.86	150.92	225.41	225.41	129	129	493	493	270	223	43	33	49	41

CENSUS DATA FOR VILLAGES WITHIN AND AROUND KAWAL SANCTUARY, ANDHRA PRADESH

KAWAL SANCTUARY	LAND USE AND AMENITIES	ANDHRA PRADESH																		
	Location Code	Name of Village	Inside PAs (Y=Yes; Blank=No)	Forest	Irrigated by source	Unirri-gated	Cultu-rable waste	Area not available for cultivation	Area of Village (In hectares) & Town/Ward (In Km^2)	Total area by computer	Occupied Residen-tial Houses	No. of House-holds	Total population by computer	(Including institutional and houseless population			Scheduled Castes		Scheduled Tribes	
														P	M	F	M	F	M	F
ADILABAD DISTRICT: NIRMAL REVENUE DIVISION: 25. Kaddam (Peddur) M.P.P	11	REVAJIPET (OLD)		60.13		14.08		16.03	90.24	90.24	22	22	92	92	49	43			44	43
ADILABAD DISTRICT: NIRMAL REVENUE DIVISION: 25. Kaddam (Peddur) M.P.P	12	SINGAPUR		724.67		131.17		208.89	1064.73	1064.73	115	115	544	544	278	266	25	16	107	96
ADILABAD DISTRICT: NIRMAL REVENUE DIVISION: 25. Kaddam (Peddur) M.P.P	13	PEDDUR		410.92	8.5	73.68	189.47	149.87	832.44	832.44	641	657	3169	3169	1759	1410	308	233	275	172
ADILABAD DISTRICT: NIRMAL REVENUE DIVISION: 25. Kaddam (Peddur) M.P.P	14	PANDWAPUR			40.48		10.12	159.84	210.44	210.44	141	141	623	623	290	333	26	21	44	49
ADILABAD DISTRICT: NIRMAL REVENUE DIVISION: 25. Kaddam (Peddur) M.P.P	15	NAWABPET			24		71.25	385.11	480.36	480.36	125	125	568	568	276	292	5	3		
ADILABAD DISTRICT: NIRMAL REVENUE DIVISION: 25. Kaddam (Peddur) M.P.P	16	MALLAPUR		66.39	62.3	159.47		62.3	350.46	350.46	124	125	530	530	308	222	37	25	134	82
ADILABAD DISTRICT: NIRMAL REVENUE DIVISION: 25. Kaddam (Peddur) M.P.P	17	BHUTTAPUR		604.03	9.11	257.04	150.83	17.41	1038.42	1038.42	220	220	1103	1103	564	539	353	341	45	42
ADILABAD DISTRICT: NIRMAL REVENUE DIVISION: 25. Kaddam (Peddur) M.P.P	18	REVOJIPET (NEW)			187.3	73.19	16.6	109.38	386.47	386.47	331	331	1288	1288	669	619	67	59	91	91
ADILABAD DISTRICT: NIRMAL REVENUE DIVISION: 25. Kaddam (Peddur) M.P.P	19	DASTURABAD			410.2	358.29	136.09	286.41	1190.99	1190.99	903	903	4251	4251	2190	2061	430	388	182	122

CENSUS DATA FOR VILLAGES WITHIN AND AROUND KAWAL SANCTUARY, ANDHRA PRADESH

KAWAL SANCTUARY	LAND USE AND AMENITIES	ANDHRA PRADESH																		
	Location Code	Name of Village	Inside PAs (Y=Yes; Blank=No)	Forest	Irrigated by source	Unirri-gated	Cultu-rable waste	Area not available for cultivation	Area of Village (In hectares) & Town/Ward (In Km^2)	Total area by computer	Occupied Residen-tial Houses	No. of House-holds	Total population by computer	(Including institutional and houseless population			Scheduled Castes		Scheduled Tribes	
														P	M	F	M	F	M	F
ADILABAD DISTRICT: NIRMAL REVENUE DIVISION: 25. Kaddam (Peddur) M.P.P	20	AMBARIPET			168.01	40.48		179.37	387.86	387.86	237	237	1102	1102	528	574	50	56	21	19
ADILABAD DISTRICT: NIRMAL REVENUE DIVISION: 25. Kaddam (Peddur) M.P.P	21	KONDKURU		48.99		150		197.6	396.59	396.59	155	155	657	657	336	321	127	117		
ADILABAD DISTRICT: NIRMAL REVENUE DIVISION: 25. Kaddam (Peddur) M.P.P	22	KANNAPUR			72.06	132.38	162.9	45.84	413.18	413.18	250	250	1035	1035	510	525	190	196	75	77
ADILABAD DISTRICT: NIRMAL REVENUE DIVISION: 25. Kaddam (Peddur) M.P.P	23	DHARMAIPET		505.65	40.48	80.97	59.92	229.59	916.61	916.61	234	234	1063	1063	552	511	70	70	110	109
ADILABAD DISTRICT: NIRMAL REVENUE DIVISION: 25. Kaddam (Peddur) M.P.P	24	NARSAPUR		234	381.37	220.69	53.84	16.19	906.09	906.09	218	218	1026	1026	495	531	85	78	163	160
ADILABAD DISTRICT: NIRMAL REVENUE DIVISION: 25. Kaddam (Peddur) M.P.P	25	NACHAN YELLAPUR		148.17	75		25.1	316.67	564.94	564.94	136	136	635	635	308	327	197	205	55	55
ADILABAD DISTRICT: NIRMAL REVENUE DIVISION: 25. Kaddam (Peddur) M.P.P	26	MADDIPADGA		423.47	100	330	85.4	4.45	943.32	943.32	377	377	1849	1849	927	922	537	512	23	20
ADILABAD DISTRICT: NIRMAL REVENUE DIVISION: 25. Kaddam (Peddur) M.P.P	27	LAXMISAGAR		206.47	2.43	200.45	46.96	291.14	747.45	747.45	121	121	544	544	276	268	71	68	98	90
ADILABAD DISTRICT: NIRMAL REVENUE DIVISION: 25. Kaddam (Peddur) M.P.P	28	YELAGADAPA			268.53	149.86	109.31	15.79	543.49	543.49	230	233	983	983	474	509	76	83		

CENSUS DATA FOR VILLAGES WITHIN AND AROUND KAWAL SANCTUARY, ANDHRA PRADESH

KAWAL SANCTUARY	LAND USE AND AMENITIES	ANDHRA PRADESH																		
	Location Code	Name of Village	Inside PAs (Y=Yes; Blank=No)	Forest	Irrigated by source	Unirri-gated	Cultu-rable waste	Area not available for cultivation	Area of Village (In hectares) & Town/Ward (In Km^2)	Total area by computer	Occupied Residen-tial Houses	No. of House-holds	Total population by computer	(Including institutional and houseless population			Scheduled Castes		Scheduled Tribes	
														P	M	F	M	F	M	F
ADILABAD DISTRICT: NIRMAL REVENUE DIVISION: 25. Kaddam (Peddur) M.P.P	29	MASAIPET			52.1	43.8	4.05	9.72	109.67	109.67	209	209	921	921	461	460	156	132	93	120
ADILABAD DISTRICT: NIRMAL REVENUE DIVISION: 25. Kaddam (Peddur) M.P.P	30	LINGAPUR			200		110	125.85	435.85	435.85	529	529	2043	2043	1011	1032	219	214	40	33
ADILABAD DISTRICT: NIRMAL REVENUE DIVISION: 25. Kaddam (Peddur) M.P.P	31	SARANGAPUR			87		12.96	105.22	205.18	205.18	210	210	937	937	471	466				
ADILABAD DISTRICT: NIRMAL REVENUE DIVISION: 25. Kaddam (Peddur) M.P.P	32	DILDARNAGAR		240.07	36.26	381.27		25.51	683.11	683.11	13	103	405	405	188	217	37	32		
ADILABAD DISTRICT: NIRMAL REVENUE DIVISION: 25. Kaddam (Peddur) M.P.P	33	CHITTIAL		429.14	54.65	259	17.42	138.59	898.8	898.8	200	200	923	923	445	478	18	28	134	154
ADILABAD DISTRICT: NIRMAL REVENUE DIVISION: 25. Kaddam (Peddur) M.P.P	34	BELLAL		897.17	548	246		17	1708.17	1708.17	654	654	3088	3088	1556	1532	491	467	75	96
ADILABAD DISTRICT: NIRMAL REVENUE DIVISION: 25. Kaddam (Peddur) M.P.P	35	BHUTHKUR			525		200	95.3	820.3	820.3	262	263	1190	1190	599	591	108	100	64	52
ADILABAD DISTRICT: NIRMAL REVENUE DIVISION: 25. Kaddam (Peddur) M.P.P	36	MUNNIAL		1186.1	8.25		110	70	1374.31	1374.31	556	563	2418	2418	1242	1176	437	412	310	286
ADILABAD DISTRICT: NIRMAL REVENUE DIVISION: 25. Kaddam (Peddur) M.P.P	37	CHENNUR		726.41	5.04	218	18.62	169.9	1137.97	1137.97	110	110	452	452	227	225			116	113

CENSUS DATA FOR VILLAGES WITHIN AND AROUND KAWAL SANCTUARY, ANDHRA PRADESH

KAWAL SANCTUARY	LAND USE AND AMENITIES	ANDHRA PRADESH																		
	Location Code	Name of Village	Inside PAs (Y=Yes; Blank=No)	Forest	Irrigated by source	Unirri-gated	Cultu-rable waste	Area not available for cultivation	Area of Village (In hectares) & Town/Ward (In Km^2)	Total area by computer	Occupied Residen-tial Houses	No. of House-holds	Total population by computer	(Including institutional and houseless population			Scheduled Castes		Scheduled Tribes	
														P	M	F	M	F	M	F
ADILABAD DISTRICT: NIRMAL REVENUE DIVISION: 25. Kaddam (Peddur) M.P.P	38	GONDSERIAL			12.23	132.05	256.57	145.88	546.73	546.73	320	328	1527	1527	773	754	236	251	132	119
ADILABAD DISTRICT: UTNUR REVENUE DIVISION: 6. Narnoor M.P.P	42	MAHADAPUR		153.78		42.15	74.13	3.1	273.16	273.16	40	40	201	201	108	93	108	93		
ADILABAD DISTRICT: UTNUR REVENUE DIVISION: 6. Narnoor M.P.P	47	GUNJALA		575.57		546.73	41.36	18.83	1182.49	1182.49	136	137	741	741	383	358	108	111	266	245
ADILABAD DISTRICT: UTNUR REVENUE DIVISION: 6. Narnoor M.P.P	48	TADIHADPANUR		419.37		1328	53.41	36.5	1837.27	1837.27	489	491	2869	2869	1522	1347	283	271	992	863
ADILABAD DISTRICT: UTNUR REVENUE DIVISION: 7. Inderavalli M.P.P	1	PIPRI		262.66		505.92	10.13	2.74	781.45	781.45	78	78	435	435	206	229			184	215
ADILABAD DISTRICT: UTNUR REVENUE DIVISION: 7. Inderavalli M.P.P	2	DEVAPUR				356.21	67.29	8.7	432.2	432.2	159	159	815	815	392	423	116	122	170	184
ADILABAD DISTRICT: UTNUR REVENUE DIVISION: 7. Inderavalli M.P.P	3	GINNERA		837.39		524.09	19.58	34.93	1415.99	1415.99	313	313	1827	1827	922	905	6	7	838	805
ADILABAD DISTRICT: UTNUR REVENUE DIVISION: 7. Inderavalli M.P.P	4	INDERVELLY (K)		373.14		214.15	58.74	3.49	649.52	649.52	46	46	233	233	120	113			120	113
ADILABAD DISTRICT: UTNUR REVENUE DIVISION: 7. Inderavalli M.P.P	5	BURSANPATAR		814.28		76.54	63.2	0.63	954.65	954.65	54	54	283	283	140	143	105	101	35	42

CENSUS DATA FOR VILLAGES WITHIN AND AROUND KAWAL SANCTUARY, ANDHRA PRADESH

KAWAL SANCTUARY	LAND USE AND AMENITIES	ANDHRA PRADESH																		
	Location Code	Name of Village	Inside PAs (Y=Yes; Blank=No)	Forest	Irrigated by source	Unirri-gated	Cultu-rable waste	Area not available for cultivation	Area of Village (In hectares) & Town/Ward (In Km^2)	Total area by computer	Occupied Residen-tial Houses	No. of House-holds	Total population by computer	(Including institutional and houseless population			Scheduled Castes		Scheduled Tribes	
														P	M	F	M	F	M	F
ADILABAD DISTRICT: UTNUR REVENUE DIVISION: 7. Inderavalli M.P.P	8	INDERVELLY (B)		126.7		1293.9	122.72	152.71	1696.03	1696.03	1280	1297	7188	7188	3738	3450	1161	1050	698	652
ADILABAD DISTRICT: UTNUR REVENUE DIVISION: 7. Inderavalli M.P.P	9	YAMAIKUNTA				224.73	29.17	141.07	394.97	394.97	184	185	1025	1025	513	512	55	48	212	208
ADILABAD DISTRICT: UTNUR REVENUE DIVISION: 7. Inderavalli M.P.P	10	MUTHNUR				348.13	67.2	27.39	442.72	442.72	172	175	912	912	477	435	86	79	165	155
ADILABAD DISTRICT: UTNUR REVENUE DIVISION: 7. Inderavalli M.P.P	11	DHANNURA (B)				763.7	13.88	30.98	808.56	808.56	268	272	1337	1337	663	674	71	68	127	136
ADILABAD DISTRICT: UTNUR REVENUE DIVISION: 7. Inderavalli M.P.P	12	DHANNURA (K)				438.33	2.5	63.41	504.24	504.24	149	149	818	818	403	415	34	35	172	162
ADILABAD DISTRICT: UTNUR REVENUE DIVISION: 7. Inderavalli M.P.P	13	GOUREEPUR		20.78		861.19	152.24	50.75	1084.96	1084.96	216	216	1263	1263	624	639	26	23	360	404
ADILABAD DISTRICT: UTNUR REVENUE DIVISION: 7. Inderavalli M.P.P	14	MENDAPALLE				417.25	4.45	20.22	441.92	441.92	87	87	525	525	269	256	42	46	115	116
ADILABAD DISTRICT: UTNUR REVENUE DIVISION: 7. Inderavalli M.P.P	15	KESLAPUR				365.83	22.32	18.56	406.71	406.71	106	106	905	905	587	318	3		555	309
ADILABAD DISTRICT: UTNUR REVENUE DIVISION: 7. Inderavalli M.P.P	16	HEERAPUR				88.3	0.04	4.33	92.67	92.67	31	31	175	175	87	88	19	25	1	2

CENSUS DATA FOR VILLAGES WITHIN AND AROUND KAWAL SANCTUARY, ANDHRA PRADESH

KAWAL SANCTUARY	LAND USE AND AMENITIES	ANDHRA PRADESH																		
	Location Code	Name of Village	Inside PAs (Y=Yes; Blank=No)	Forest	Irrigated by source	Unirri-gated	Cultu-rable waste	Area not available for cultivation	Area of Village (In hectares) & Town/Ward (In Km^2)	Total area by computer	Occupied Residen-tial Houses	No. of House-holds	Total population by computer	(Including institutional and houseless population			Scheduled Castes		Scheduled Tribes	
														P	M	F	M	F	M	F
ADILABAD DISTRICT: UTNUR REVENUE DIVISION: 7. Inderavalli M.P.P	17	HARKAPUR				574.3	46.36	35.33	655.99	655.99	176	176	930	930	454	476	15	15	399	423
ADILABAD DISTRICT: UTNUR REVENUE DIVISION: 7. Inderavalli M.P.P	18	KESLAGUDA		8.17		486.9	7.3	17.25	519.62	519.62	110	128	619	619	303	316	47	62	132	141
ADILABAD DISTRICT: UTNUR REVENUE DIVISION: 7. Inderavalli M.P.P	19	MALLAPUR				92.75	2.48	5.54	100.77	100.77	60	60	324	324	168	156			168	156
ADILABAD DISTRICT: UTNUR REVENUE DIVISION: 7. Inderavalli M.P.P	20	DHARMASAGAR				349.37	96.01	8.27	453.65	453.65	79	79	449	449	235	214			36	49
ADILABAD DISTRICT: UTNUR REVENUE DIVISION: 7. Inderavalli M.P.P	21	TEJAPUR		0.13		305.65		10.28	316.06	316.06	109	109	494	494	251	243			221	213
ADILABAD DISTRICT: UTNUR REVENUE DIVISION: 7. Inderavalli M.P.P	22	LAKAMPUR				125.54		65.47	191.01	191.01	32	32	196	196	89	107			89	107
ADILABAD DISTRICT: UTNUR REVENUE DIVISION: 7. Inderavalli M.P.P	23	RAMPUR (B)							859.15	0	164	164	822	822	422	400	55	41	166	168
ADILABAD DISTRICT: UTNUR REVENUE DIVISION: 7. Inderavalli M.P.P	24	KONDAPUR			6.08	136.81	100.92	200.13	443.94	443.94	49	49	200	200	98	102			81	90
ADILABAD DISTRICT: UTNUR REVENUE DIVISION: 7. Inderavalli M.P.P	25	POCHAMPALLE				303.52		29.54	333.06	333.06	319	319	1587	1587	789	798	16	20	700	695

CENSUS DATA FOR VILLAGES WITHIN AND AROUND KAWAL SANCTUARY, ANDHRA PRADESH

KAWAL SANCTUARY	LAND USE AND AMENITIES	ANDHRA PRADESH																		
	Location Code	Name of Village	Inside PAs (Y=Yes; Blank=No)	Forest	Irrigated by source	Unirri-gated	Cultu-rable waste	Area not available for cultivation	Area of Village (In hectares) & Town/Ward (In Km^2)	Total area by computer	Occupied Residen-tial Houses	No. of House-holds	Total population by computer	(Including institutional and houseless population			Scheduled Castes		Scheduled Tribes	
														P	M	F	M	F	M	F
ADILABAD DISTRICT: UTNUR REVENUE DIVISION: 7. Inderavalli M.P.P	26	LACHIMPUR (K)				70.03	45.77	40.81	156.61	156.61	43	43	203	203	104	99	4	4	95	88
ADILABAD DISTRICT: UTNUR REVENUE DIVISION: 7. Inderavalli M.P.P	27	WAIPET			6.33	131.97	7625.59	44.5	7808.39	7808.39	251	251	1122	1122	568	554	8	6	534	522
ADILABAD DISTRICT: UTNUR REVENUE DIVISION: 7. Inderavalli M.P.P	28	LACHIMPUR(B)				229		0.86	229.86	229.86	174	175	874	874	441	433	27	27	399	396
ADILABAD DISTRICT: UTNUR REVENUE DIVISION: 7. Inderavalli M.P.P	29	DONGARGAON				134.11	57.17	4.99	196.27	196.27	103	103	596	596	293	303	3	4	271	284
ADILABAD DISTRICT: UTNUR REVENUE DIVISION: 7. Inderavalli M.P.P	30	WALGANDAHEERA PUR				726.91	313.49	4.09	1044.49	1044.49	227	227	1202	1202	606	596	8	6	556	558
ADILABAD DISTRICT: UTNUR REVENUE DIVISION: 7. Inderavalli M.P.P	31	DASNAPUR		31.67		1800.1	544.78	193.65	2570.15	2570.15	362	362	1933	1933	974	959	42	41	923	910
ADILABAD DISTRICT: UTNUR REVENUE DIVISION: 7. Inderavalli M.P.P	32	MAMIDIGUDA				78.57	34.91	1.05	114.53	114.53	23	23	125	125	65	60			65	60
ADILABAD DISTRICT: UTNUR REVENUE DIVISION: 7. Inderavalli M.P.P	33	ANJI				302.05	233.25	17.9	553.2	553.2	99	99	501	501	252	249	4	3	243	238
ADILABAD DISTRICT: UTNUR REVENUE DIVISION: 7. Inderavalli M.P.P	34	WADAGAON				796.04	443.15	88.18	1327.37	1327.37	331	331	1727	1727	885	842	17	15	724	673

KAWAL SANCTUARY	LAND USE AND AMENITIES	ANDHRA PRADESH																		
	Location Code	Name of Village	Inside PAs (Y=Yes; Blank=No)	Forest	Irrigated by source	Unirri-gated	Cultu-rable waste	Area not available for cultivation	Area of Village (In hectares) & Town/Ward (In Km^2)	Total area by computer	Occupied Residen-tial Houses	No. of House-holds	Total population by computer	(Including institutional and houseless population			Scheduled Castes		Scheduled Tribes	
														P	M	F	M	F	M	F
ADILABAD DISTRICT: UTNUR REVENUE DIVISION: 26. Utnur M.P.P	1	CHINTAKARRA		170		257	5	9.51	441.51	441.51	67	67	339	339	167	172			159	162
ADILABAD DISTRICT: UTNUR REVENUE DIVISION: 26. Utnur M.P.P	2	NARSAPUR (BUZURG)		159		1127	43	109.87	1438.87	1438.87	301	301	1613	1613	819	794	137	112	675	677
ADILABAD DISTRICT: UTNUR REVENUE DIVISION: 26. Utnur M.P.P	3	GHATTI		525		343	9	31.92	908.92	908.92	165	166	792	792	395	397	255	261	140	136
ADILABAD DISTRICT: UTNUR REVENUE DIVISION: 26. Utnur M.P.P	4	WADONI		49		309	5	34.4	397.4	397.4	86	86	513	513	260	253	103	97	129	125
ADILABAD DISTRICT: UTNUR REVENUE DIVISION: 26. Utnur M.P.P	5	CHANDUR		228		958	52	70.35	1308.35	1308.35	253	253	1308	1308	640	668	20	18	346	367
ADILABAD DISTRICT: UTNUR REVENUE DIVISION: 26. Utnur M.P.P	6	HASNAPUR		322		1449	29	140.46	1940.46	1940.46	644	646	3424	3424	1713	1711	233	230	1064	1075
ADILABAD DISTRICT: UTNUR REVENUE DIVISION: 26. Utnur M.P.P	7	YENKA				286	218.9	39	543.9	543.9	102	102	526	526	250	276	53	55	47	58
ADILABAD DISTRICT: UTNUR REVENUE DIVISION: 26. Utnur M.P.P	8	UMRI				608	42	39.99	689.99	689.99	194	195	1036	1036	557	479	98	76	200	199
ADILABAD DISTRICT: UTNUR REVENUE DIVISION: 26. Utnur M.P.P	9	NARSAPUR (KHURD)							242	0			0							
ADILABAD DISTRICT: UTNUR REVENUE DIVISION: 26. Utnur M.P.P	10	SAKHERA		187		350	52	48.38	637.38	637.38	200	200	1012	1012	480	532	18	20	313	375
ADILABAD DISTRICT: UTNUR REVENUE DIVISION: 26. Utnur M.P.P	11	ANDHOLI		116		315	1	18.01	450.01	450.01	38	38	196	196	92	104	5	8	6	7
ADILABAD DISTRICT: UTNUR REVENUE DIVISION: 26. Utnur M.P.P	12	PULIMADGU		80		274	27	48.78	429.78	429.78	151	152	795	795	401	394	94	75	249	272

KAWAL SANCTUARY	LAND USE AND AMENITIES	ANDHRA PRADESH																		
	Location Code	Name of Village	Inside PAs (Y=Yes; Blank=No)	Forest	Irrigated by source	Unirri-gated	Cultu-rable waste	Area not available for cultivation	Area of Village (In hectares) & Town/Ward (In Km^2)	Total area by computer	Occupied Residen-tial Houses	No. of House-holds	Total population by computer	(Including institutional and houseless population			Scheduled Castes		Scheduled Tribes	
														P	M	F	M	F	M	F
ADILABAD DISTRICT: UTNUR REVENUE DIVISION: 26. Utnur M.P.P	13	YENHDA				716	63	59.1	838.1	838.1	238	240	1252	1252	685	567	54	54	356	303
ADILABAD DISTRICT: UTNUR REVENUE DIVISION: 26. Utnur M.P.P	14	SHAMPUR				531.39		21	552.39	552.39	323	333	1837	1837	972	865	451	380	121	109
ADILABAD DISTRICT: UTNUR REVENUE DIVISION: 26. Utnur M.P.P	15	SALEWADA (BUZURG)				463	22	51.21	536.21	536.21	154	155	802	802	375	427	59	62	306	358
ADILABAD DISTRICT: UTNUR REVENUE DIVISION: 26. Utnur M.P.P	16	SALEWADA (KHURD)				229	50	19.25	298.25	298.25	112	112	642	642	326	316	44	52	32	29
ADILABAD DISTRICT: UTNUR REVENUE DIVISION: 26. Utnur M.P.P	17	KOPERGADH		42		241	27	119.78	429.78	429.78	66	66	395	395	199	196			94	108
ADILABAD DISTRICT: UTNUR REVENUE DIVISION: 26. Utnur M.P.P	18	WADGALPUR (KHURD)		43		198	17	9.9	267.9	267.9	48	48	312	312	154	158			64	79
ADILABAD DISTRICT: UTNUR REVENUE DIVISION: 26. Utnur M.P.P	19	WADGALPUR (BUZURG)	Y						225.81	0			0							
ADILABAD DISTRICT: UTNUR REVENUE DIVISION: 26. Utnur M.P.P	20	TANDRA		846		307	40	108.87	1301.87	1301.87	155	156	803	803	403	400	10	8	191	201
ADILABAD DISTRICT: UTNUR REVENUE DIVISION: 26. Utnur M.P.P	21	LUZETTIPET		367		520	15	44.15	946.15	946.15	153	153	696	696	340	356	14	20	275	276
ADILABAD DISTRICT: UTNUR REVENUE DIVISION: 26. Utnur M.P.P	22	NAGAPUR				604	71	41.29	716.29	716.29	310	323	2253	2253	1445	808	208	85	656	228
ADILABAD DISTRICT: UTNUR REVENUE DIVISION: 26. Utnur M.P.P	23	HEERAPUR J							33.59	0			0							
ADILABAD DISTRICT: UTNUR REVENUE DIVISION: 26. Utnur M.P.P	24	RAMLINGAMPET		8		32		27.18	67.18	67.18	30	30	145	145	67	78			67	78

KAWAL SANCTUARY	LAND USE AND AMENITIES	ANDHRA PRADESH																		
	Location Code	Name of Village	Inside PAs (Y=Yes; Blank=No)	Forest	Irrigated by source	Unirri-gated	Cultu-rable waste	Area not available for cultivation	Area of Village (In hectares) & Town/Ward (In Km^2)	Total area by computer	Occupied Residen-tial Houses	No. of House-holds	Total population by computer	(Including institutional and houseless population			Scheduled Castes		Scheduled Tribes	
														P	M	F	M	F	M	F
ADILABAD DISTRICT: UTNUR REVENUE DIVISION: 26. Utnur M.P.P	25	DURGAPUR				131.55	1	1	133.55	133.55	28	28	129	129	61	68			61	68
ADILABAD DISTRICT: UTNUR REVENUE DIVISION: 26. Utnur M.P.P	26	RAMPUR (KHURD)				142	9	1.57	152.57	152.57	20	20	98	98	48	50			48	50
ADILABAD DISTRICT: UTNUR REVENUE DIVISION: 26. Utnur M.P.P	27	LAKKARAM			14	404	64	448.37	930.37	930.37	360	360	1683	1683	835	848	143	143	434	454
ADILABAD DISTRICT: UTNUR REVENUE DIVISION: 26. Utnur M.P.P	28	GANGAMAPET		62	82	99	42	44.41	329.41	329.41	171	171	1045	1045	567	478	192	210	155	55
ADILABAD DISTRICT: UTNUR REVENUE DIVISION: 26. Utnur M.P.P	29	UTNUR			108	484	196	577.41	1365.41	1365.41	1904	1947	10294	10294	5482	4812	746	724	1289	921
ADILABAD DISTRICT: UTNUR REVENUE DIVISION: 26. Utnur M.P.P	30	GANGAPUR				149.73	76.89	4.05	230.67	230.67	116	116	582	582	303	279	85	64	127	118
ADILABAD DISTRICT: UTNUR REVENUE DIVISION: 26. Utnur M.P.P	31	KAMMIPET		165		7		0.4	172.4	172.4	95	105	524	524	262	262	5	3	254	258
ADILABAD DISTRICT: UTNUR REVENUE DIVISION: 26. Utnur M.P.P	32	HEERAPR	Y						92.67	0			0							
ADILABAD DISTRICT: UTNUR REVENUE DIVISION: 26. Utnur M.P.P	33	TEJAPUR J	Y						329.41	0			0							
ADILABAD DISTRICT: UTNUR REVENUE DIVISION: 26. Utnur M.P.P	34	DHANTHANPALLE	Y	1290	98	382	47	82.59	1899.59	1899.59	524	524	2321	2321	1161	1160	275	309	478	486
ADILABAD DISTRICT: UTNUR REVENUE DIVISION: 26. Utnur M.P.P	35	GHANPUR		954		458	26	45.98	1483.98	1483.98	200	200	939	939	452	487	30	33	422	454
ADILABAD DISTRICT: UTNUR REVENUE DIVISION: 26. Utnur M.P.P	36	NARSAPUR (NEW)		2511		282	28	38.5	2859.5	2859.5	87	87	385	385	183	202			183	202

KAWAL SANCTUARY	LAND USE AND AMENITIES	ANDHRA PRADESH																		
	Location Code	Name of Village	Inside PAs (Y=Yes; Blank=No)	Forest	Irrigated by source	Unirri-gated	Cultu-rable waste	Area not available for cultivation	Area of Village (In hectares) & Town/Ward (In Km^2)	Total area by computer	Occupied Residen-tial Houses	No. of House-holds	Total population by computer	(Including institutional and houseless population			Scheduled Castes		Scheduled Tribes	
														P	M	F	M	F	M	F
ADILABAD DISTRICT: UTNUR REVENUE DIVISION: 26. Utnur M.P.P	37	BHUPET	Y	428	9	33	24	42.61	536.61	536.61	32	32	251	251	126	125			124	125
ADILABAD DISTRICT: UTNUR REVENUE DIVISION: 26. Utnur M.P.P	38	BALAMPUR	Y	194		20	4	21.57	239.57	239.57	1	1	1		1					
ADILABAD DISTRICT: UTNUR REVENUE DIVISION: 26. Utnur M.P.P	39	BIRSAIPET	Y	4453	52	210		151.33	4866.33	4866.33	236	238	1056	1056	541	515	68	65	304	283
ADILABAD DISTRICT: UTNUR REVENUE DIVISION: 27. Jainur M.P.P	8	LENDIGUDA		102.6	50	935.6		1.62	1089.82	1089.82	233	233	1229	1229	616	613	29	24	365	375
ADILABAD DISTRICT: UTNUR REVENUE DIVISION: 27. Jainur M.P.P	9	USHEGAON		1766.5	72	1632.9		777.84	4249.19	4249.19	708	708	3960	3960	2067	1893	143	144	1233	1103
ADILABAD DISTRICT: UTNUR REVENUE DIVISION: 27. Jainur M.P.P	10	SHIVANUR		524.8	20.4	402.57		3.64	951.41	951.41	171	171	841	841	410	431			261	289
ADILABAD DISTRICT: UTNUR REVENUE DIVISION: 27. Jainur M.P.P	11	NARLAWAI		524.1	34	335.32	2	37.78	933.2	933.2	87	87	541	541	344	197			333	185
ADILABAD DISTRICT: UTNUR REVENUE DIVISION: 27. Jainur M.P.P	12	DUBBAGUDA		354.05	38.4	174.4		5.78	572.63	572.63	56	56	289	289	148	141			148	141
ADILABAD DISTRICT: UTNUR REVENUE DIVISION: 27. Jainur M.P.P	13	JAINOOR		49.32	15.2	188.05		3.6	256.17	256.17	549	571	3070	3070	1583	1487	147	157	321	341
ADILABAD DISTRICT: UTNUR REVENUE DIVISION: 27. Jainur M.P.P	14	POWERGUDA		123.2	15.6	247.28		37.05	423.13	423.13	62	62	369	369	177	192	16	11	143	164
ADILABAD DISTRICT: UTNUR REVENUE DIVISION: 29. Sirpur M.P.P	1	RAGHAPUR		185.07		542.42	0.44	16.69	744.62	744.62	116	116	679	679	339	340	6	6	321	319
ADILABAD DISTRICT: UTNUR REVENUE DIVISION: 29. Sirpur M.P.P	2	BHURNUR		59.64		393.43		7.06	460.13	460.13	120	120	585	585	273	312			271	311

KAWAL SANCTUARY	LAND USE AND AMENITIES	ANDHRA PRADESH																		
	Location Code	Name of Village	Inside PAs (Y=Yes; Blank=No)	Forest	Irrigated by source	Unirri-gated	Cultu-rable waste	Area not available for cultivation	Area of Village (In hectares) & Town/Ward (In Km^2)	Total area by computer	Occupied Residen-tial Houses	No. of House-holds	Total population by computer	(Including institutional and houseless population			Scheduled Castes		Scheduled Tribes	
														P	M	F	M	F	M	F
ADILABAD DISTRICT: UTNUR REVENUE DIVISION: 29. Sirpur M.P.P	3	PHULLARA		136.12		414.95		1.73	552.8	552.8	93	93	508	508	233	275	1		323	275
ADILABAD DISTRICT: UTNUR REVENUE DIVISION: 29. Sirpur M.P.P	4	DEVADPALLE		110.38		168.02		2.05	280.45	280.45	52	52	287	287	145	142			116	111
ADILABAD DISTRICT: UTNUR REVENUE DIVISION: 29. Sirpur M.P.P	5	SEETHAGONDI		619.18		349.6		6.11	974.89	974.89	84	84	417	417	208	209	1		192	196
ADILABAD DISTRICT: UTNUR REVENUE DIVISION: 29. Sirpur M.P.P	8	CHORPALLE		3245.7		565.75		4.3	3815.71	3815.71	202	202	846	846	396	450	38	45	357	403
ADILABAD DISTRICT: UTNUR REVENUE DIVISION: 29. Sirpur M.P.P	9	VANKAMADDI		560.63		9.41	9.41	0.06	579.51	579.51	90	90	472	472	232	240			228	238
ADILABAD DISTRICT: UTNUR REVENUE DIVISION: 29. Sirpur M.P.P	10	NETNUR		866.18		936.99	0.92	9.71	1813.8	1813.8	241	242	1178	1178	590	588	3	3	586	585
ADILABAD DISTRICT: UTNUR REVENUE DIVISION: 29. Sirpur M.P.P	11	PAMULAWADA		734.59		571.52		4.26	1310.37	1310.37	150	150	764	764	405	359			405	359
ADILABAD DISTRICT: UTNUR REVENUE DIVISION: 29. Sirpur M.P.P	12	SIRPUR		271.17		586.51	13.42	16.78	887.88	887.88	279	279	1386	1386	687	699	35	32	502	540
ADILABAD DISTRICT: UTNUR REVENUE DIVISION: 29. Sirpur M.P.P	13	KOHENURBUZURG		59.22	9.33	315.76		1.76	386.07	386.07	80	80	489	489	224	265	2	6	200	232
ADILABAD DISTRICT: UTNUR REVENUE DIVISION: 29. Sirpur M.P.P	14	KOHENURKHURD		889.91	2.04	360.28		14.03	1266.26	1266.26	88	88	499	499	272	227			270	227
ADILABAD DISTRICT: UTNUR REVENUE DIVISION: 29. Sirpur M.P.P	15	SHETTIHADAPNUR		446.77		396.71	11.08	4.99	859.55	859.55	137	137	647	647	320	327	29	35	291	292
ADILABAD DISTRICT: UTNUR REVENUE DIVISION: 29. Sirpur M.P.P	16	CHAPRI		78.65		131.94	307.39	1.23	519.21	519.21	34	34	180	180	92	88			92	88

KAWAL SANCTUARY	LAND USE AND AMENITIES	ANDHRA PRADESH																		
	Location Code	Name of Village	Inside PAs (Y=Yes; Blank=No)	Forest	Irrigated by source	Unirri-gated	Cultu-rable waste	Area not available for cultivation	Area of Village (In hectares) & Town/Ward (In Km^2)	Total area by computer	Occupied Residen-tial Houses	No. of House-holds	Total population by computer	(Including institutional and houseless population			Scheduled Castes		Scheduled Tribes	
														P	M	F	M	F	M	F
ADILABAD DISTRICT: UTNUR REVENUE DIVISION: 29. Sirpur M.P.P	17	DHANORA		199.54		356.2	7.34	22.9	585.98	585.98	98	107	532	532	265	267			245	252
ADILABAD DISTRICT: UTNUR REVENUE DIVISION: 29. Sirpur M.P.P	18	MAHAGAON		76.17		359.12		0.56	435.85	435.85	134	134	719	719	347	372	1		334	359
ADILABAD DISTRICT: UTNUR REVENUE DIVISION: 29. Sirpur M.P.P	19	GHUMNURKHURD		210.49		232.75	0.81	4.34	448.39	448.39	79	79	316	316	152	164			149	161
ADILABAD DISTRICT: UTNUR REVENUE DIVISION: 29. Sirpur M.P.P	20	GHUMNURBUZURG		307.67		450.97		2.98	761.62	761.62	114	114	573	573	278	295			277	295
ADILABAD DISTRICT: UTNUR REVENUE DIVISION: 29. Sirpur M.P.P	21	KANCHANPALLE		569.82		407.18		7.19	984.19	984.19	112	128	659	659	371	288	1	3	370	283
ADILABAD DISTRICT: UTNUR REVENUE DIVISION: 29. Sirpur M.P.P	22	LOTHAPALLE		1336.4		378.01	379.69	6.22	2100.31	2100.31	266	266	1300	1300	628	672	6	5	618	664
ADILABAD DISTRICT: UTNUR REVENUE DIVISION: 29. Sirpur M.P.P	23	MAMIDIPALLE		2171.3		474.76		4.66	2650.68	2650.68	295	343	1802	1802	922	880	6	5	619	631
ADILABAD DISTRICT: UTNUR REVENUE DIVISION: 29. Sirpur M.P.P	24	LINGAPUR		1305.2		47.21		8.5	1360.95	1360.95	240	240	1511	1511	783	728	61	71	683	621
ADILABAD DISTRICT: UTNUR REVENUE DIVISION: 29. Sirpur M.P.P	25	YELLAPATAR		942.6		146.64		42.26	1131.5	1131.5	102	102	525	525	267	258	53	45	53	51
ADILABAD DISTRICT: UTNUR REVENUE DIVISION: 29. Sirpur M.P.P	26	JAMULDHARA		495.74		384.84		7.3	887.88	887.88	156	164	802	802	375	427			374	427
ADILABAD DISTRICT: UTNUR REVENUE DIVISION: 36. Tiryani M.P.P	1	LODDIGUDA		279.64		210		0.43	490.07	490.07	280	280	1314	1314	659	655			635	625
ADILABAD DISTRICT: UTNUR REVENUE DIVISION: 36. Tiryani M.P.P	2	GOENA		2913.7		360		6.24	3279.97	3279.97	97	98	467	467	233	234			233	234

KAWAL SANCTUARY	LAND USE AND AMENITIES	ANDHRA PRADESH																		
	Location Code	Name of Village	Inside PAs (Y=Yes; Blank=No)	Forest	Irrigated by source	Unirri-gated	Cultu-rable waste	Area not available for cultivation	Area of Village (In hectares) & Town/Ward (In Km^2)	Total area by computer	Occupied Residen-tial Houses	No. of House-holds	Total population by computer	(Including institutional and houseless population			Scheduled Castes		Scheduled Tribes	
														P	M	F	M	F	M	F
ADILABAD DISTRICT: UTNUR REVENUE DIVISION: 36. Tiryani M.P.P	4	PANGIDIMADRA		307.16		1002.3		2623.26	3932.73	3932.73	328	336	1592	1592	816	776			803	764
ADILABAD DISTRICT: UTNUR REVENUE DIVISION: 36. Tiryani M.P.P	23	MAINDAGUDIPET		1662.3		644.48	42.49	161.35	2510.66	2510.66	123	128	614	614	301	313			297	308
ADILABAD DISTRICT: UTNUR REVENUE DIVISION: 36. Tiryani M.P.P	35	KORLANKA							2817.82	0			0							
ADILABAD DISTRICT: UTNUR REVENUE DIVISION: 36. Tiryani M.P.P	36	MANGI				934.82	346	29.14	1309.96	1309.96	578	580	2555	2555	1327	1228			1313	1210
ADILABAD DISTRICT: UTNUR REVENUE DIVISION: 36. Tiryani M.P.P	38	BHEEMAPUR				93.99	4.6	890.86	989.45	989.45	31	35	135	135	70	65			70	65
ADILABAD DISTRICT: UTNUR REVENUE DIVISION: 36. Tiryani M.P.P	39	GUNDALA		3301		248.12	8.09	101.53	3658.75	3658.75	101	101	497	497	255	242			255	242
KARIMNAGAR DISTRICT: JAGTIAL TALUK: 2. Mallapur M.P.P	6	VEMPALLI VENKATARAOPETA		535.43	198.56	26.19	114.16	13.94	888.28	888.28	866	877	3923	3923	1935	1988	173	196	219	223
KARIMNAGAR DISTRICT: JAGTIAL TALUK: 3. Raikal M.P.P	1	BORNAPALLE		3630	42.9	880.19	293.8	808.15	5655.06	5655.06	310	310	1503	1503	776	727	140	123	389	361
KARIMNAGAR DISTRICT: JAGTIAL TALUK: 3. Raikal M.P.P	2	DEVANPALLE		441.11	40.47	117.36	3.23	21.85	624.02	624.02	118	118	605	605	295	310	27	34	153	163
KARIMNAGAR DISTRICT: JAGTIAL TALUK: 3. Raikal M.P.P	3	KATKAPUR			28.73	208.82	47.75	51.4	336.7	336.7	277	277	1374	1374	680	694	95	98	112	106
KARIMNAGAR DISTRICT: JAGTIAL TALUK: 3. Raikal M.P.P	16	ALUR		1076.6	32.04	495.48		167.59	1771.71	1771.71	368	368	1675	1675	799	876	77	79	70	75
KARIMNAGAR DISTRICT: JAGTIAL TALUK: 4. Sarangapur M.P.P	1	RANGASAGAR		1636	66.59	121.47	10.42	4	1838.48	1838.48	93	94	436	436	205	231	24	21	68	87

KAWAL SANCTUARY	LAND USE AND AMENITIES	ANDHRA PRADESH																		
	Location Code	Name of Village	Inside PAs (Y=Yes; Blank=No)	Forest	Irrigated by source	Unirri-gated	Cultu-rable waste	Area not available for cultivation	Area of Village (In hectares) & Town/Ward (In Km^2)	Total area by computer	Occupied Residen-tial Houses	No. of House-holds	Total population by computer	(Including institutional and houseless population			Scheduled Castes		Scheduled Tribes	
														P	M	F	M	F	M	F
KARIMNAGAR DISTRICT: JAGTIAL TALUK: 4. Sarangapur M.P.P	2	MANGELA		623.6	200.24	141.91	59.68	3.26	1028.69	1028.69	302	305	1553	1553	799	754	134	104	162	157
KARIMNAGAR DISTRICT: JAGTIAL TALUK: 4. Sarangapur M.P.P	3	KAMMUNUR		151.35	11.74	2216.1	2023.42	186.97	4589.53	4589.53	115	115	544	544	277	267	160	146		
KARIMNAGAR DISTRICT: JAGTIAL TALUK: 4. Sarangapur M.P.P	4	THALLADHARMARAM		603	20	161	24	66.12	874.12	874.12	207	207	1020	1020	494	526	80	79	248	273
KARIMNAGAR DISTRICT: JAGTIAL TALUK: 4. Sarangapur M.P.P	5	REKULAPALLE		121	20	189.38	28	20	378.38	378.38	183	183	776	776	365	411	128	142	1	2
KARIMNAGAR DISTRICT: JAGTIAL TALUK: 4. Sarangapur M.P.P	6	KOLVAI		839	197	191	26	55.35	1308.35	1308.35	550	550	2472	2472	1273	1199	269	261	65	78
KARIMNAGAR DISTRICT: JAGTIAL TALUK: 4. Sarangapur M.P.P	7	THUNGUR		555	252	220	387.68	26	1440.68	1440.68	705	764	3312	3312	1631	1681	345	358	91	92
KARIMNAGAR DISTRICT: JAGTIAL TALUK: 4. Sarangapur M.P.P	8	KANDLAPALLE		275.19	62.34	17.86	13.6	344.87	713.86	713.86	297	297	1383	1383	716	667	134	108	64	62
KARIMNAGAR DISTRICT: JAGTIAL TALUK: 4. Sarangapur M.P.P	9	CHERLAPALLE		848	125.62	126.65		3.3	1103.57	1103.57	111	111	475	475	239	236	55	67	55	52
KARIMNAGAR DISTRICT: JAGTIAL TALUK: 5. Dharmapuri M.P.P	1	AREPALLE			45	579.02	30	4	658.02	658.02	349	349	1565	1565	772	793	372	361		
KARIMNAGAR DISTRICT: JAGTIAL TALUK: 5. Dharmapuri M.P.P	2	DONTHAPUR			323	1377.1	60	8	1768.07	1768.07	693	696	3369	3369	1705	1664	531	515		
KARIMNAGAR DISTRICT: JAGTIAL TALUK: 5. Dharmapuri M.P.P	3	THEEGALA DHARMARAM			45	762.74	30	4	841.74	841.74	417	417	1904	1904	935	969	397	419		
KARIMNAGAR DISTRICT: JAGTIAL TALUK: 5. Dharmapuri M.P.P	4	JAINA			564.5	512.73	43.1	14	1134.33	1134.33	885	906	3893	3893	1911	1982	529	522	111	134

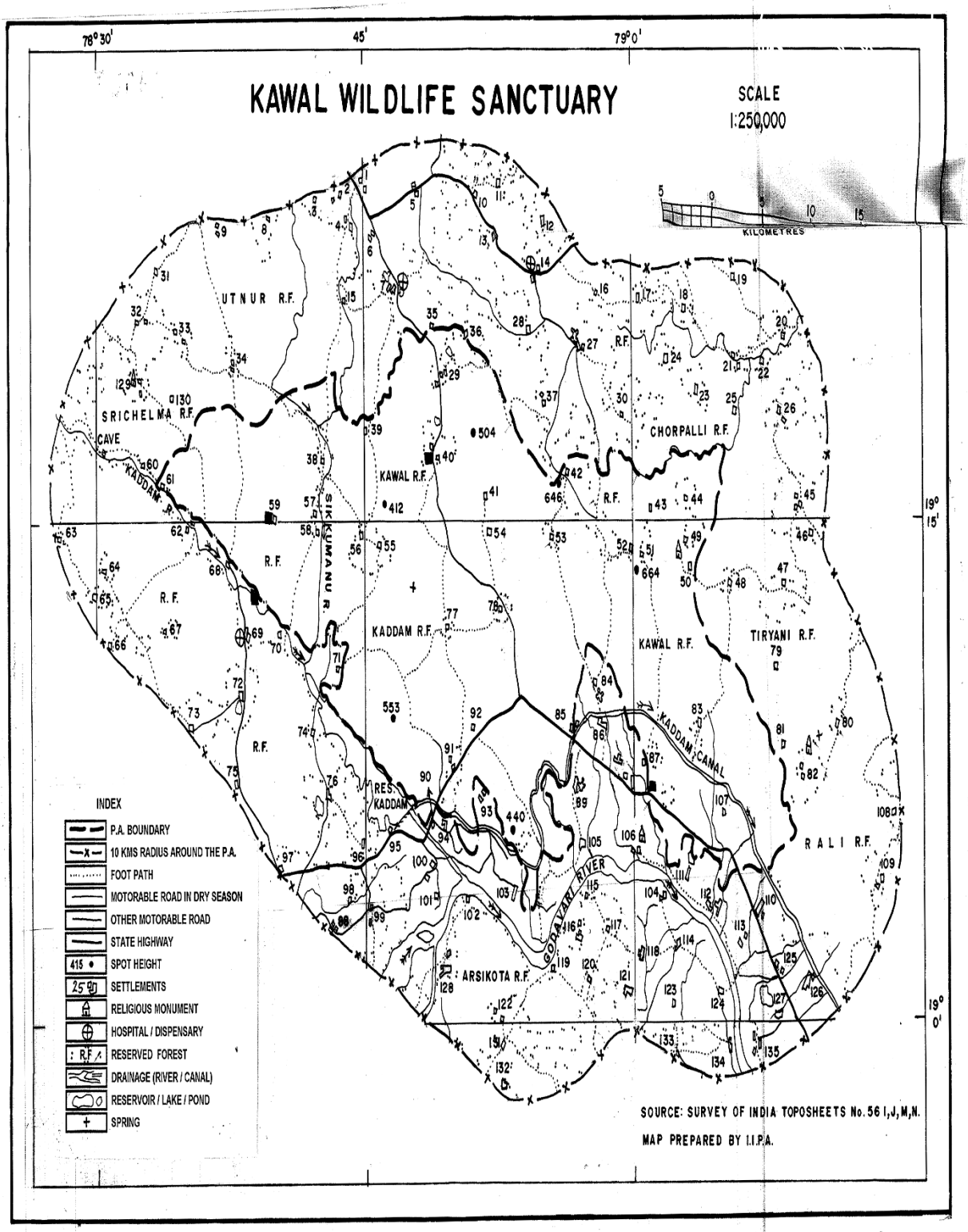
KAWAL WILDLIFE SANCTUARY
SCALE
1:250,000
KILOMETRES
78°30'
45'
79°0'
19° 15'
19° 0'
UTNUR R.F.
SRICHELMA R.F.
CAVE
KADDAM R.
KAWAL R.F.
CHORPALLI R.F.
KADDAM R.F.
TIRYANI R.F.
KADDAM CANAL
RES. KADDAM
GODAVARI RIVER
ARSIKOTA R.F.
RALI R.F.
INDEX
P.A. BOUNDARY
10 KMS RADIUS AROUND THE P.A.
FOOT PATH
MOTORABLE ROAD IN DRY SEASON
OTHER MOTORABLE ROAD
STATE HIGHWAY
SPOT HEIGHT
SETTLEMENTS
RELIGIOUS MONUMENT
HOSPITAL / DISPENSARY
RESERVED FOREST
DRAINAGE (RIVER / CANAL)
RESERVOIR / LAKE / POND
SPRING
SOURCE: SURVEY OF INDIA TOPOSHEETS No. 56 I,J,M,N.
MAP PREPARED BY I.I.P.A.

KAWAL WILDLIFE SANCTUARY

STATE: ANDHRA PRADESH **TOPOSHEETS No. 56 I. J, M, N.**

S.No.	NAME OF SETTLEMENTS	S.No.	NAME OF SETTLEMENTS	S.No.	NAME OF SETTLEMENTS
1.	NAGAPUR	46.	CHINTALA MADRA	91.	LAKSMIPUR
2.	SHAMPUR	47.	GOPERA	92.	DOSTNAGAR
3.	TANDRA	48.	DHAMPUR	93.	AKONDAPET
4.	LAKHSETIPET	49.	JAMULDHARA	94.	AMBERPET
5.	HASNAPUR	50.	MOTIGUDA	95.	PEDUR
6.	CHILKAGUDA	51.	MAMADIPALLI	96.	DARMAIPETA
7.	UTNUR	52.	PIKLA TANDA	97.	SATTANPALLI
8.	WALGONDA	53.	ISLAMPUR	98.	MASAIPET
9.	POCHAMPALLI	54.	GOPALPURAM	99.	MADDIPADAGU
10.	JANGAON	55.	NAIKAPUGUDEM	100.	PEDDA BELLALA
11.	PANAPATAR	56.	ALAMPALLI	101.	CHINNA BELLALA
12.	GAORI	57.	HASPALLI	102.	LOVA
13.	USEGAON	58.	VASAPALLI	103.	MUNIYAL
14.	JAINUR	59.	ENGLAPUR	104.	AREPALLI
15.	GANGAPURAM	60.	BABJIPET	105.	KALMARGU
16.	DEWARPALLI	61.	DAYALAMADRI	106.	BADAMPALLI
17.	PANGRI	62.	THATIGUDA	107.	MALIYAL
18.	KAKARBORDI	63.	BORGAON	108.	ASIFABAD
19.	BABAJHERI	64.	PISRA	109.	GUNDAL
20.	MOAR	65.	RAMPUR	110.	TALAPET
21.	VENKATAPUR	66.	ANKENA	111.	CHINTAGUDA
22.	TIMRIAN MOAR	67.	GOJUMALA	112.	TAPALAPUR
23.	CHORPALLI	68.	ITKIAL	113.	RAMPUR
24.	BHANDIGAR	69.	PEMBI	114.	DONTAPUR
25.	SAVUTGUDEM	70.	YAPAGUDA	115.	KAMMANU
26.	KAUDAM MOAR	71.	GANGAPURAM	116.	TELUGU
27.	SIRPUR	72.	MANDAPALLI	117.	MANGELA
28.	RAGAPUR	73.	RAJURA	118.	KOLVAI
29.	DANTANPALLI	74.	SOMWARPETA	119.	RANGASAGAR
30.	PEDDA NETNUR	75.	NAGAPURAM	120.	KANDLAPALLI
31.	LACHCHAMPUR	76.	BIRNUNDI	121.	TUNGURU
32.	GUNDALA	77.	DHARMAJIPET	122.	DEVANPALLI
33.	GODMAL	78.	UDAMPUR	123.	TIGAL DHARMAVARAM
34.	AIPET	79.	THATIGUDA	124.	JAINAI
35.	KOTHAGUDA	80.	BHIMREDI	125.	LINGAPURAM
36.	GANPUR	81.	THUKKUGUDA	126.	MAMDI PALLI
37.	CHINNA KOHINUR	82.	MANGI	127.	MADAPUR
38.	DHOMDHARI	83.	DONGAPALLI	128.	BORNA PALLI
39.	HIRAPUR	84.	**KAWAL**	129.	SRICHELMA
40.	BIRSAIPET	85.	INDANPALLI	130.	NARAYANPUR
41.	GANDIGUDEM	86.	KAMANPALLI	131.	KATKAPURAM
42.	KANCHANPALLI	87.	JANARAM	132.	TADLAVOI
43.	LINGAPUR	88.	LINGAPUR	133.	DONNUR
44.	YELLAPATAR	89.	MURMARGI	134.	RAJARAM
45.	PANGRI MADRA	90.	KADAM		

Nagarjuna Sagar Sanctuary

CENSUS DATA FOR VILLAGES WITHIN AND AROUND NAGAR JUNASAGAR (TIGER RESERVE) SANCTUARY, ANDHRA PRADESH

NAGAR JUNASAGAR (TIGER RESERVE) SANCTUARY	LAND USE AND AMENITIES	ANDHRA PRADESH																		
	Location Code	Name of Village	Inside PAs (Y=Yes; Blank=No)	For-est	Irrigated by source	Unirri-gated	Cultu-rable waste	Area not available for cultivation	Area of Village (In hectares) & Town/Ward (In Km^2)	Total area by computer	Occup-ied Residen-tial Houses	No. of House-holds	Total population by computer	Total population (Including institutional and houseless population			Scheduled Castes		Scheduled Tribes	
														P	M	F	M	F	M	F
MAHBUBNAGAR DISTRICT: NAGARKURNOOL REVENUE DIVISION: 43. UPPUNUNTHALA M.P.P	9	PENMILLA			167.53	2450.4		1146.88	3764.78	3764.78	712	718	3712	3712	1835	1877	379	370	341	343
MAHBUBNAGAR DISTRICT: NAGARKURNOOL REVENUE DIVISION: 43. UPPUNUNTHALA M.P.P	21	PERATWANIPALLE			36.02	451.63		64.34	551.99	551.99	171	171	934	934	483	451	82	69	103	91
MAHBUBNAGAR DISTRICT: NAGARKURNOOL REVENUE DIVISION: 43. UPPUNUNTHALA M.P.P	22	RAICHEDU			164.75	478.69		1.65	645.09	645.09	131	131	649	649	308	341	70	64	5	12
MAHBUBNAGAR DISTRICT: NAGARKURNOOL REVENUE DIVISION: 44. ACHAMPETA M.P.P	2	LINGOTAM			55.44	691.6		66.37	813.41	813.41	162	162	1036	1036	510	526	153	166	71	56
MAHBUBNAGAR DISTRICT: NAGARKURNOOL REVENUE DIVISION: 44. ACHAMPETA M.P.P	3	PULJALA			23.47	1384.4	42.09	23.88	1473.86	1473.86	336	336	1905	1905	962	943	413	390		
MAHBUBNAGAR DISTRICT: NAGARKURNOOL REVENUE DIVISION: 44. ACHAMPETA M.P.P	4	CHENNARAM (SABAK)			19.02	257.38		65.56	341.96	341.96	148	148	619	619	317	302	128	139		
MAHBUBNAGAR DISTRICT: NAGARKURNOOL REVENUE DIVISION: 44. ACHAMPETA M.P.P	5	HAJIPUR			48.97	632.52		206.79	888.28	888.28	232	323	1302	1302	647	655	86	79	153	150

CENSUS DATA FOR VILLAGES WITHIN AND AROUND NAGAR JUNASAGAR (TIGER RESERVE) SANCTUARY, ANDHRA PRADESH

NAGAR JUNASAGAR (TIGER RESERVE) SANCTUARY	LAND USE AND AMENITIES	ANDHRA PRADESH																		
	Location Code	Name of Village	Inside PAs (Y=Yes; Blank=No)	For-est	Irrigated by source	Unirri-gated	Cultu-rable waste	Area not available for cultivation	Area of Village (In hectares) & Town/Ward (In Km^2)	Total area by computer	Occup-ied Residen-tial Houses	No. of House-holds	Total population by computer	Total population (Including institutional and houseless population			Scheduled Castes		Scheduled Tribes	
														P	M	F	M	F	M	F
MAHBUBNAGAR DISTRICT: NAGARKURNOOL REVENUE DIVISION: 44. ACHAMPETA M.P.P	6	CHANDAPUR			207.61	691.2		87	985.81	985.81	348	348	1825	1825	928	897	231	207	423	407
MAHBUBNAGAR DISTRICT: NAGARKURNOOL REVENUE DIVISION: 44. ACHAMPETA M.P.P	7	NADIMPALLE			125.45	1618.7		172.4	1916.59	1916.59	561	561	2967	2967	1495	1472	423	411	22	23
MAHBUBNAGAR DISTRICT: NAGARKURNOOL REVENUE DIVISION: 44. ACHAMPETA M.P.P	8	ACHAMPETA			28.73	1182.9	12.14	141.23	1365	1365	2028	2028	10847	10847	5559	5288	940	868	123	144
MAHBUBNAGAR DISTRICT: NAGARKURNOOL REVENUE DIVISION: 44. ACHAMPETA M.P.P	9	TANGAPUR			17.41	405.08	50.99	31.57	505.05	505.05	699	699	4338	4338	2329	2009	235	158	116	4
MAHBUBNAGAR DISTRICT: NAGARKURNOOL REVENUE DIVISION: 44. ACHAMPETA M.P.P	10	CHOUTAPALLE		86.6	30.35	499.79	9.31	12.95	639	639	172	172	854	854	414	440	224	240	117	127
MAHBUBNAGAR DISTRICT: NAGARKURNOOL REVENUE DIVISION: 44. ACHAMPETA M.P.P	11	GUMPANPALLE		257	10.52	280.04	4.05	4.05	556.04	556.04	181	181	969	969	459	510	28	24	380	428
MAHBUBNAGAR DISTRICT: NAGARKURNOOL REVENUE DIVISION: 44. ACHAMPETA M.P.P	12	LAKSHMAPUR (P.N.)		412	9.71	524.47	65.15	9.31	1020.61	1020.61	258	258	1299	1299	663	636	52	45	414	420

CENSUS DATA FOR VILLAGES WITHIN AND AROUND NAGAR JUNASAGAR (TIGER RESERVE) SANCTUARY, ANDHRA PRADESH

NAGAR JUNASAGAR (TIGER RESERVE) SANCTUARY	LAND USE AND AMENITIES	ANDHRA PRADESH																			
	Location Code	Name of Village	Inside PAs (Y=Yes; Blank=No)	For-est	Irrigated by source	Unirri-gated	Cultu-rable waste	Area not available for cultivation	Area of Village (In hectares) & Town/Ward (In Km^2)	Total area by computer	Occup-ied Residen-tial Houses	No. of House-holds	Total population by computer	Total population (Including institutional and houseless population			Scheduled Castes		Scheduled Tribes	
														P	M	F	M	F	M	F
MAHBUBNAGAR DISTRICT: NAGARKURNOOL REVENUE DIVISION: 44. ACHAMPETA M.P.P	13	BOLGHATPALLE		251	22.66	352.48	4.86	28.32	658.82	658.82	166	166	829	829	411	418	8	8	280	300
MAHBUBNAGAR DISTRICT: NAGARKURNOOL REVENUE DIVISION: 44. ACHAMPETA M.P.P	14	RANGAPUR		345	77.3	575.45	12.95	29.95	1040.44	1040.44	435	435	2314	2314	1146	1168	86	93	742	750
MAHBUBNAGAR DISTRICT: NAGARKURNOOL REVENUE DIVISION: 44. ACHAMPETA M.P.P	15	BRAHMANAPALLE		132	12.95	539.85		32.38	717.51	717.51	104	104	556	556	271	285	1	1	75	84
MAHBUBNAGAR DISTRICT: NAGARKURNOOL REVENUE DIVISION: 44. ACHAMPETA M.P.P	16	AINOLE		1308	65.96	1815.8	10.12	256.97	3456.41	3456.41	576	576	2861	2861	1398	1463	173	198	846	879
MAHBUBNAGAR DISTRICT: NAGARKURNOOL REVENUE DIVISION: 44. ACHAMPETA M.P.P	17	SINGAVARAM			49.78	964.77	6.47	74.46	1095.48	1095.48	227	227	1303	1303	653	650	57	49	328	308
MAHBUBNAGAR DISTRICT: NAGARKURNOOL REVENUE DIVISION: 44. ACHAMPETA M.P.P	18	BOMMENAPALLE		1646	254.94	1560.9	8.9	254.95	3725.53	3725.53	614	614	3161	3161	1617	1544	184	189	433	390
MAHBUBNAGAR DISTRICT: NAGARKURNOOL REVENUE DIVISION: 44. ACHAMPETA M.P.P	19	SIDDAPUR		4939	185.34	1707.8	275.99	97.13	7205	7205	606	606	3127	3127	1583	1544	234	234	655	601

CENSUS DATA FOR VILLAGES WITHIN AND AROUND NAGAR JUNASAGAR (TIGER RESERVE) SANCTUARY, ANDHRA PRADESH

NAGAR JUNASAGAR (TIGER RESERVE) SANCTUARY	LAND USE AND AMENITIES	ANDHRA PRADESH																			
	Location Code	Name of Village	Inside PAs (Y=Yes; Blank=No)	For-est	Irrigated by source	Unirri-gated	Cultu-rable waste	Area not available for cultivation	Area of Village (In hectares) & Town/Ward (In Km^2)	Total area by computer	Occup-ied Residen-tial Houses	No. of House-holds	Total population by computer	Total population (Including institutional and houseless population			Scheduled Castes		Scheduled Tribes	
														P	M	F	M	F	M	F
MAHBUBNAGAR DISTRICT: NAGARKURNOOL REVENUE DIVISION: 44. ACHAMPETA M.P.P	20	MANNAVARIPALLE		257	99.95	749.48	45.32	53.43	1204.75	1204.75	247	247	1262	1262	651	611	81	75	269	252
MAHBUBNAGAR DISTRICT: NAGARKURNOOL REVENUE DIVISION: 44. ACHAMPETA M.P.P	21	GHANAPUR	Y	264	117.35	689.99	62.73	5.26	1139.59	1139.59	302	302	1663	1663	860	803	123	99	412	378
MAHBUBNAGAR DISTRICT: NAGARKURNOOL REVENUE DIVISION: 44. ACHAMPETA M.P.P	22	AKKAVARAM	Y	4382	24.28	797.8	202.34	6.48	5413.23	5413.23	245	245	1388	1388	701	687	35	34	613	598
MAHBUBNAGAR DISTRICT: NAGARKURNOOL REVENUE DIVISION: 45. AMRABAD M.P.P	1	MANNANUR		385	105.22	581.79	7.28	8.09	1087.39	1087.39	807	808	4237	4237	2227	2010	633	610	674	529
MAHBUBNAGAR DISTRICT: NAGARKURNOOL REVENUE DIVISION: 45. AMRABAD M.P.P	2	TURKAPALLE		216	61.92	549.56	3.24	141.63	972.46	972.46	428	428	2110	2110	1041	1069	456	474	70	73
MAHBUBNAGAR DISTRICT: NAGARKURNOOL REVENUE DIVISION: 45. AMRABAD M.P.P	3	MACHARAM		72.6	12.14	305.01		4.05	393.76	393.76	173	173	887	887	440	447	309	298	40	39
MAHBUBNAGAR DISTRICT: NAGARKURNOOL REVENUE DIVISION: 45. AMRABAD M.P.P	4	AMRABAD		1313	297.04	3585.5	2742	27739.97	35677.81	35677.81	2262	2262	11396	11396	5822	5574	2267	2236	458	385

CENSUS DATA FOR VILLAGES WITHIN AND AROUND NAGAR JUNASAGAR (TIGER RESERVE) SANCTUARY, ANDHRA PRADESH

NAGAR JUNASAGAR (TIGER RESERVE) SANCTUARY	LAND USE AND AMENITIES	ANDHRA PRADESH																		
	Location Code	Name of Village	Inside PAs (Y=Yes; Blank=No)	For-est	Irrigated by source	Unirri-gated	Cultu-rable waste	Area not available for cultivation	Area of Village (In hectares) & Town/Ward (In Km^2)	Total area by computer	Occup-ied Residen-tial Houses	No. of House-holds	Total population by computer	Total population (Including institutional and houseless population			Scheduled Castes		Scheduled Tribes	
														P	M	F	M	F	M	F
MAHBUBNAGAR DISTRICT: NAGARKURNOOL REVENUE DIVISION: 45. AMRABAD M.P.P	5	PADRA		490	75.43	693.45	4.45	10.12	1273.14	1273.14	924	924	5215	5215	2659	2556	655	617	322	330
MAHBUBNAGAR DISTRICT: NAGARKURNOOL REVENUE DIVISION: 45. AMRABAD M.P.P	6	VANKESWARAM	Y	1800	249	2831.2	1023	363.98	6267.35	6267.35	955	955	4894	4894	2518	2376	655	549	630	574
MAHBUBNAGAR DISTRICT: NAGARKURNOOL REVENUE DIVISION: 45. AMRABAD M.P.P	7	UDIMILLA	Y	263		680.28		28	1537.8	971.38	196	196	1294	1294	687	607	166	145	261	217
MAHBUBNAGAR DISTRICT: NAGARKURNOOL REVENUE DIVISION: 45. AMRABAD M.P.P	8	GUDUR	Y						2390.47	0			0							
MAHBUBNAGAR DISTRICT: NAGARKURNOOL REVENUE DIVISION: 45. AMRABAD M.P.P	9	MAREDUGU	Y	2759	39.19	700			25441.31	3498.58	218	218	1033	1033	512	521	100	92	123	134
MAHBUBNAGAR DISTRICT: NAGARKURNOOL REVENUE DIVISION: 45. AMRABAD M.P.P	10	IPPALAPALLE	Y	3667	17.42	245.22	8.09	16.19	3953.77	3953.77	309	309	1460	1460	758	702	39	33	318	293
MAHBUBNAGAR DISTRICT: NAGARKURNOOL REVENUE DIVISION: 45. AMRABAD M.P.P	11	GANGUPENTA	Y	649	20	330			6853.33	999.19	195	195	503	503	242	261			207	216

CENSUS DATA FOR VILLAGES WITHIN AND AROUND NAGAR JUNASAGAR (TIGER RESERVE) SANCTUARY, ANDHRA PRADESH

NAGAR JUNASAGAR (TIGER RESERVE) SANCTUARY	LAND USE AND AMENITIES	ANDHRA PRADESH																		
	Location Code	Name of Village	Inside PAs (Y=Yes; Blank=No)	For-est	Irrigated by source	Unirri-gated	Cultu-rable waste	Area not available for cultivation	Area of Village (In hectares) & Town/Ward (In Km^2)	Total area by computer	Occup-ied Residen-tial Houses	No. of House-holds	Total population by computer	Total population (Including institutional and houseless population			Scheduled Castes		Scheduled Tribes	
														P	M	F	M	F	M	F
MAHBUBNAGAR DISTRICT: NAGARKURNOOL REVENUE DIVISION: 45. AMRABAD M.P.P	12	MADDIMADUGU	Y	60.2		301.18		27	19495.28	388.33	94	94	434	434	219	215	17	16	94	76
MAHBUBNAGAR DISTRICT: NAGARKURNOOL REVENUE DIVISION: 45. AMRABAD M.P.P	13	UPPUNUNTHALA (B.K)	Y	263		1065	16	30	2297.8	1374.1	87	87	413	413	212	201	8	6	115	111
MAHBUBNAGAR DISTRICT: NAGARKURNOOL REVENUE DIVISION: 45. AMRABAD M.P.P	14	LAKSHMAPUR (B.K)		590	51.39	522.04	6.47	411.85	1581.51	1581.51	311	311	1693	1693	846	847	285	259	488	523
MAHBUBNAGAR DISTRICT: NAGARKURNOOL REVENUE DIVISION: 45. AMRABAD M.P.P	15	THIRUMALAPUR (B.K)		462	7.4	6.36	2.02	12.14	490.07	490.07	415	415	1779	1779	886	893	287	282	6	10
MAHBUBNAGAR DISTRICT: NAGARKURNOOL REVENUE DIVISION: 45. AMRABAD M.P.P	16	VATWARLAPALLE	Y	202		106.65	4.07	20	333.06	333.06	202	202	968	968	497	471	209	200	122	101
MAHBUBNAGAR DISTRICT: NAGARKURNOOL REVENUE DIVISION: 46. BALMOOR M.P.P	6	POLESETTIPALLE			88.22	1095.5	405.49	224.2	1813.39	1813.39	484	484	2748	2748	1383	1365	412	398	136	117
MAHBUBNAGAR DISTRICT: NAGARKURNOOL REVENUE DIVISION: 46. BALMOOR M.P.P	9	GODAL			81.75	1382.4	120.19	91.05	1675.39	1675.39	416	418	2176	2176	1055	1121	361	388	4	1

CENSUS DATA FOR VILLAGES WITHIN AND AROUND NAGAR JUNASAGAR (TIGER RESERVE) SANCTUARY, ANDHRA PRADESH

NAGAR JUNASAGAR (TIGER RESERVE) SANCTUARY	LAND USE AND AMENITIES	ANDHRA PRADESH																		
	Location Code	Name of Village	Inside PAs (Y=Yes; Blank=No)	For-est	Irrigated by source	Unirri-gated	Cultu-rable waste	Area not available for cultivation	Area of Village (In hectares) & Town/Ward (In Km^2)	Total area by computer	Occup-ied Residen-tial Houses	No. of House-holds	Total population by computer	Total population (Including institutional and houseless population			Scheduled Castes		Scheduled Tribes	
														P	M	F	M	F	M	F
MAHBUBNAGAR DISTRICT: NAGARKURNOOL REVENUE DIVISION: 46. BALMOOR M.P.P	10	VEERAMRAJUPALLE			33.18	292.18		53.42	378.78	378.78	76	76	428	428	218	210	76	75		
MAHBUBNAGAR DISTRICT: NAGARKURNOOL REVENUE DIVISION: 46. BALMOOR M.P.P	11	RAMAJIPALLE			0.4	4.45		3.24	8.09	8.09	248	248	1430	1430	725	705	213	207	7	15
MAHBUBNAGAR DISTRICT: NAGARKURNOOL REVENUE DIVISION: 46. BALMOOR M.P.P	12	BONALA		207	100.77	616.33		1.22	925.11	925.11	386	386	1772	1772	897	875	294	259	318	311
MAHBUBNAGAR DISTRICT: NAGARKURNOOL REVENUE DIVISION: 46. BALMOOR M.P.P	13	KONDANAGULA		200	176.34	918.63	157.42	537.02	1989.32	1989.32	1005	1007	5202	5202	2619	2583	485	412	453	288
MAHBUBNAGAR DISTRICT: NAGARKURNOOL REVENUE DIVISION: 46. BALMOOR M.P.P	14	MYLARAM		46.5	97.12	235.12	1.62	81.75	462.15	462.15	134	134	717	717	382	335	158	134		
MAHBUBNAGAR DISTRICT: NAGARKURNOOL REVENUE DIVISION: 46. BALMOOR M.P.P	15	BALMOOR		520	187.77	621.19	114.53	717.1	2161.02	2161.02	681	681	3502	3502	1771	1731	452	357	33	24
MAHBUBNAGAR DISTRICT: NAGARKURNOOL REVENUE DIVISION: 46. BALMOOR M.P.P	16	NARASAIPALLE			18.61	239.98	152.57	34.4	445.56	445.56	167	168	707	707	353	354			351	351

CENSUS DATA FOR VILLAGES WITHIN AND AROUND NAGAR JUNASAGAR (TIGER RESERVE) SANCTUARY, ANDHRA PRADESH

NAGAR JUNASAGAR (TIGER RESERVE) SANCTUARY	LAND USE AND AMENITIES	ANDHRA PRADESH																		
	Location Code	Name of Village	Inside PAs (Y=Yes; Blank=No)	For-est	Irrigated by source	Unirri-gated	Cultu-rable waste	Area not available for cultivation	Area of Village (In hectares) & Town/Ward (In Km^2)	Total area by computer	Occup-ied Residen-tial Houses	No. of House-holds	Total population by computer	Total population (Including institutional and houseless population			Scheduled Castes		Scheduled Tribes	
														P	M	F	M	F	M	F
MAHBUBNAGAR DISTRICT: NAGARKURNOOL REVENUE DIVISION: 46. BALMOOR M.P.P	17	JILLELLAPALLE						8.27	58.27	8.27	4	4	7	7	4	3				
MAHBUBNAGAR DISTRICT: NAGARKURNOOL REVENUE DIVISION: 46. BALMOOR M.P.P	18	ANANTHAVARAM			35.61	322.95	8.09	27.11	393.76	393.76	205	205	1139	1139	603	536	243	213	10	10
MAHBUBNAGAR DISTRICT: NAGARKURNOOL REVENUE DIVISION: 46. BALMOOR M.P.P	19	AMBAGIRI		204	5.26	115.74		3.64	328.2	328.2	126	126	560	560	308	252			295	241
MAHBUBNAGAR DISTRICT: NAGARKURNOOL REVENUE DIVISION: 46. BALMOOR M.P.P	20	RAMAGIRI							349.65	0	UN-INHABITED		0							
MAHBUBNAGAR DISTRICT: NAGARKURNOOL REVENUE DIVISION: 46. BALMOOR M.P.P	21	BILLAKAL		2725	127.48	150.95		172.8	3176.37	3176.37	84	84	298	298	143	155	4	4	70	76
MAHBUBNAGAR DISTRICT: NAGARKURNOOL REVENUE DIVISION: 47. LINGAL M.P.P	7	MANAJIPET			37.97	189.39		2.83	230.67	230.19	64	64	389	389	194	195	44	46		
MAHBUBNAGAR DISTRICT: NAGARKURNOOL REVENUE DIVISION: 47. LINGAL M.P.P	8	MADAPUR			24.66	161.47		18.61	204.74	204.74	52	52	243	243	133	110	72	55		

CENSUS DATA FOR VILLAGES WITHIN AND AROUND NAGAR JUNASAGAR (TIGER RESERVE) SANCTUARY, ANDHRA PRADESH

NAGAR JUNASAGAR (TIGER RESERVE) SANCTUARY	LAND USE AND AMENITIES	ANDHRA PRADESH																		
	Location Code	Name of Village	Inside PAs (Y=Yes; Blank=No)	For-est	Irrigated by source	Unirri-gated	Cultu-rable waste	Area not available for cultivation	Area of Village (In hectares) & Town/Ward (In Km^2)	Total area by computer	Occup-ied Residen-tial Houses	No. of House-holds	Total population by computer	Total population (Including institutional and houseless population			Scheduled Castes		Scheduled Tribes	
														P	M	F	M	F	M	F
MAHBUBNAGAR DISTRICT: NAGARKURNOOL REVENUE DIVISION: 47. LINGAL M.P.P	9	MAQDUMPUR			12.14	127.48		71.22	210.84	210.84	66	66	369	369	196	173	52	47	72	77
MAHBUBNAGAR DISTRICT: NAGARKURNOOL REVENUE DIVISION: 47. LINGAL M.P.P	10	JEELUGUPALLE			25.9	324.56		84.95	435.41	435.41	206	206	1037	1037	520	517	68	49	146	147
MAHBUBNAGAR DISTRICT: NAGARKURNOOL REVENUE DIVISION: 47. LINGAL M.P.P	11	SURAPUR			35.61	404.28	6.88	30.35	477.12	477.12	241	241	1296	1296	649	647	125	121	156	165
MAHBUBNAGAR DISTRICT: NAGARKURNOOL REVENUE DIVISION: 47. LINGAL M.P.P	12	KOTHANKUNTAPALLE			29.95	160.25		30.76	220.96	220.96	148	148	969	969	494	475	92	80	15	9
MAHBUBNAGAR DISTRICT: NAGARKURNOOL REVENUE DIVISION: 47. LINGAL M.P.P	13	LINGAL			216.91	4173.5		2197.44	6587.86	6587.86	1992	1992	10225	10225	5438	4787	484	199	2481	2349
MAHBUBNAGAR DISTRICT: NAGARKURNOOL REVENUE DIVISION: 47. LINGAL M.P.P	14	CHANDAPURAM							5583.84	0	UN-INHABITED		0							
MAHBUBNAGAR DISTRICT: NAGARKURNOOL REVENUE DIVISION: 47. LINGAL M.P.P	15	AUSALIKUNTA		24.3	47.35	20.21	569.39	293.8	955.03	955.03	248	248	1210	1210	623	587	240	229	61	62

CENSUS DATA FOR VILLAGES WITHIN AND AROUND NAGAR JUNASAGAR (TIGER RESERVE) SANCTUARY, ANDHRA PRADESH

NAGAR JUNASAGAR (TIGER RESERVE) SANCTUARY	LAND USE AND AMENITIES	ANDHRA PRADESH																		
	Location Code	Name of Village	Inside PAs (Y=Yes; Blank=No)	For-est	Irrigated by source	Unirri-gated	Cultu-rable waste	Area not available for cultivation	Area of Village (In hectares) & Town/Ward (In Km^2)	Total area by computer	Occup-ied Residen-tial Houses	No. of House-holds	Total population by computer	Total population (Including institutional and houseless population			Scheduled Castes		Scheduled Tribes	
														P	M	F	M	F	M	F
MAHBUBNAGAR DISTRICT: NAGARKURNOOL REVENUE DIVISION: 47. LINGAL M.P.P	16	ANBATPALLE			141.64	206.39	2057.4	394.8	2800.25	2800.25	749	749	3738	3738	1896	1842	234	224	86	79
MAHBUBNAGAR DISTRICT: NAGARKURNOOL REVENUE DIVISION: 47. LINGAL M.P.P	17	RAYAVARAM			68.8	558.06	66.77	565.75	1259.38	1259.38	347	347	1798	1798	968	830	33	23	367	231
MAHBUBNAGAR DISTRICT: NAGARKURNOOL REVENUE DIVISION: 47. LINGAL M.P.P	18	RANGAYAPALLE							755.95	0	UN-INHABITED		0							
MAHBUBNAGAR DISTRICT: NAGARKURNOOL REVENUE DIVISION: 48. PEDDAKOTHAPALLE M.P.P	24	YAPATLA			80.74	1512.3	141.64	20.02	1754.71	1754.71	636	642	3327	3327	1687	1640	327	319	51	55
MAHBUBNAGAR DISTRICT: NAGARKURNOOL REVENUE DIVISION: 48. PEDDAKOTHAPALLE M.P.P	25	GORREMADUGU							14819.96	0	UN-INHABITED		0							
MAHBUBNAGAR DISTRICT: NAGARKURNOOL REVENUE DIVISION: 48. PEDDAKOTHAPALLE M.P.P	26	MAREDUMANDINNE		243	7.69	620.78	60.7	4.86	936.84	936.84	261	261	1453	1453	740	713	97	94	215	200
KURNOOL DISTRICT: KURNOOL REVENUE DIVISION: 10. KOTHAPALLE M.P.P	7	SIVAPURAM		108	88	629	38	113.5	976.5	976.5	400	403	2104	2104	1069	1035	185	188	120	135

CENSUS DATA FOR VILLAGES WITHIN AND AROUND NAGAR JUNASAGAR (TIGER RESERVE) SANCTUARY, ANDHRA PRADESH

NAGAR JUNASAGAR (TIGER RESERVE) SANCTUARY	LAND USE AND AMENITIES	ANDHRA PRADESH																			
	Location Code	Name of Village	Inside PAs (Y=Yes; Blank=No)	For-est	Irrigated by source	Unirri-gated	Cultu-rable waste	Area not available for cultivation	Area of Village (In hectares) & Town/Ward (In Km^2)	Total area by computer	Occup-ied Residen-tial Houses	No. of House-holds	Total population by computer	Total population (Including institutional and houseless population			Scheduled Castes		Scheduled Tribes	
														P	M	F	M	F	M	F
KURNOOL DISTRICT: KURNOOL REVENUE DIVISION: 10. KOTHAPALLE M.P.P	8	KOTHAPALLE		654	234	960	125	353.13	2326.13	2326.13	589	589	3072	3072	1671	1401	359	279	37	28
KURNOOL DISTRICT: KURNOOL REVENUE DIVISION: 10. KOTHAPALLE M.P.P	9	GUVVALAKUNTA		20	404	568	26	237.74	1255.74	1255.74	777	788	3392	3392	1759	1633	394	355	141	128
KURNOOL DISTRICT: KURNOOL REVENUE DIVISION: 10. KOTHAPALLE M.P.P	10	NANDIKUNTA			132	847	102	181.21	1262.21	1262.21	393	403	1817	1817	950	867	126	103		
KURNOOL DISTRICT: KURNOOL REVENUE DIVISION: 10. KOTHAPALLE M.P.P	11	GOKAVARAM			251	1082	238	43.29	1614.29	1614.29	439	443	2152	2152	1092	1060	469	433	38	34
KURNOOL DISTRICT: KURNOOL REVENUE DIVISION: 11. ATMAKUR M.P.P	1	ATMAKUR(R)		305	214.49	3563.5		288.88	4371.81	4371.81	663	663	3180	3180	1664	1516	588	561	93	91
KURNOOL DISTRICT: KURNOOL REVENUE DIVISION: 11. ATMAKUR M.P.P	2	KURUKUNDA		151	903	961.53	77.04	398.16	2490.83	2490.83	912	917	4375	4375	2264	2111	358	370	320	335
KURNOOL DISTRICT: KURNOOL REVENUE DIVISION: 11. ATMAKUR M.P.P	3	VADLA RAMAPURAM		4.44	355.59	628.46		136.53	1125.02	1125.02	608	611	2882	2882	1540	1342	656	537	6	4
KURNOOL DISTRICT: KURNOOL REVENUE DIVISION: 11. ATMAKUR M.P.P	4	INDIRESWARAM		368	391.51	750.72	12	124.32	1646.26	1646.26	262	264	1221	1221	600	621	153	169	22	24
KURNOOL DISTRICT: KURNOOL REVENUE DIVISION: 11. ATMAKUR M.P.P	5	PINNAPURAM		11.9	231.07	749.37	58	54.02	1104.38	1104.38	659	663	3371	3371	1758	1613	303	251	30	25

CENSUS DATA FOR VILLAGES WITHIN AND AROUND NAGAR JUNASAGAR (TIGER RESERVE) SANCTUARY, ANDHRA PRADESH

NAGAR JUNASAGAR (TIGER RESERVE) SANCTUARY	LAND USE AND AMENITIES	ANDHRA PRADESH																		
	Location Code	Name of Village	Inside PAs (Y=Yes; Blank=No)	For-est	Irrigated by source	Unirri-gated	Cultu-rable waste	Area not available for cultivation	Area of Village (In hectares) & Town/Ward (In Km^2)	Total area by computer	Occup-ied Residen-tial Houses	No. of House-holds	Total population by computer	Total population (Including institutional and houseless population			Scheduled Castes		Scheduled Tribes	
														P	M	F	M	F	M	F
KURNOOL DISTRICT: KURNOOL REVENUE DIVISION: 11. ATMAKUR M.P.P	6	SIDDAPURAM			371.05	437.07	220.49	49.79	1078.4	1078.4	223	225	1047	1047	520	527	47	50	2	3
KURNOOL DISTRICT: KURNOOL REVENUE DIVISION: 11. ATMAKUR M.P.P	7	KRISHNAPURAM			94.69	310.04		69.92	474.65	474.65	378	381	1770	1770	895	875	91	89	24	25
KURNOOL DISTRICT: KURNOOL REVENUE DIVISION: 11. ATMAKUR M.P.P	8	SIDDEPALLE		905	230.67	1542.5		37.1	2715.43	2715.43	647	655	2982	2982	1538	1444	265	245	158	144
KURNOOL DISTRICT: KURNOOL REVENUE DIVISION: 11. ATMAKUR M.P.P	11	INDIRESWARAM GUDUM	Y							0	29	30	102	102	52	50			52	50
KURNOOL DISTRICT: KURNOOL REVENUE DIVISION: 11. ATMAKUR M.P.P	12	BAIRLUTYGUDUM								0	160	160	586	586	310	276	21	20	248	228
KURNOOL DISTRICT: KURNOOL REVENUE DIVISION: 11. ATMAKUR M.P.P	14	NAGALOOTYGUDUM	Y							0	63	63	191	191	98	93			97	93
KURNOOL DISTRICT: KURNOOL REVENUE DIVISION: 12. SRISAILAM M.P.P		**TOWN**	Y						5.96	0	4084	4190	20891	20891	11560	9331	2962	2403	775	221
PRAKASAM DISTRICT: MARKAPUR REVENUE DIVISION: 1. YERRAGONDAPALEM MANDAL	1	ALLATAM	Y	141				0.64	141.64	141.64	2	2	10	10	5	5			5	5
PRAKASAM DISTRICT: MARKAPUR REVENUE DIVISION: 1. YERRAGONDAPALEM MANDAL	2	GUTTALACHERUVU	Y	30.3				2.07	32.37	32.37	22	22	94	94	49	45			49	45

CENSUS DATA FOR VILLAGES WITHIN AND AROUND NAGAR JUNASAGAR (TIGER RESERVE) SANCTUARY, ANDHRA PRADESH

NAGAR JUNASAGAR (TIGER RESERVE) SANCTUARY	LAND USE AND AMENITIES	ANDHRA PRADESH																		
	Location Code	Name of Village	Inside PAs (Y=Yes; Blank=No)	For-est	Irrigated by source	Unirri-gated	Cultu-rable waste	Area not available for cultivation	Area of Village (In hectares) & Town/Ward (In Km^2)	Total area by computer	Occup-ied Residen-tial Houses	No. of House-holds	Total population by computer	Total population (Including institutional and houseless population			Scheduled Castes		Scheduled Tribes	
														P	M	F	M	F	M	F
PRAKASAM DISTRICT: MARKAPUR REVENUE DIVISION: 1. YERRAGONDAPALEM MANDAL	3	PALUTLA	Y	169				1.27	169.97	169.97	114	115	622	622	307	315			304	314
PRAKASAM DISTRICT: MARKAPUR REVENUE DIVISION: 1. YERRAGONDAPALEM MANDAL	4	NEKKANTI	Y	17				1.21	18.21	18.21	8	9	37	37	16	21			16	21
PRAKASAM DISTRICT: MARKAPUR REVENUE DIVISION: 1. YERRAGONDAPALEM MANDAL	5	PONNALABAYALU	Y	39.1				1.4	40.47	40.47	26	26	101	101	56	45			56	45
PRAKASAM DISTRICT: MARKAPUR REVENUE DIVISION: 1. YERRAGONDAPALEM MANDAL	6	NARUTHADIKALA	Y	30.3				2.07	32.37	32.37	UN-INHABITED		0							
PRAKASAM DISTRICT: MARKAPUR REVENUE DIVISION: 1. YERRAGONDAPALEM MANDAL	7	SUDDAKUNTA	Y	30.1				2.3	32.37	32.37	7	7	37	37	19	18			19	18
PRAKASAM DISTRICT: MARKAPUR REVENUE DIVISION: 1. YERRAGONDAPALEM MANDAL	8	BURUGUNDALA	Y	20.3				4	24.28	24.28	11	11	35	35	23	12			23	12
PRAKASAM DISTRICT: MARKAPUR REVENUE DIVISION: 1. YERRAGONDAPALEM MANDAL	9	GARINIPENTA	Y	24				0.28	24.28	24.28	16	16	64	64	32	32			32	32

CENSUS DATA FOR VILLAGES WITHIN AND AROUND NAGAR JUNASAGAR (TIGER RESERVE) SANCTUARY, ANDHRA PRADESH

NAGAR JUNASAGAR (TIGER RESERVE) SANCTUARY	LAND USE AND AMENITIES	ANDHRA PRADESH																		
	Location Code	Name of Village	Inside PAs (Y=Yes; Blank=No)	For-est	Irrigated by source	Unirri-gated	Cultu-rable waste	Area not available for cultivation	Area of Village (In hectares) & Town/Ward (In Km^2)	Total area by computer	Occup-ied Residen-tial Houses	No. of House-holds	Total population by computer	Total population (Including institutional and houseless population			Scheduled Castes		Scheduled Tribes	
														P	M	F	M	F	M	F
PRAKASAM DISTRICT: MARKAPUR REVENUE DIVISION: 1. YERRAGONDAPALEM MANDAL	10	BILLAGONDIPENTA		24.3				6.07	30.35	30.35	32	33	180	180	91	89	2		87	88
PRAKASAM DISTRICT: MARKAPUR REVENUE DIVISION: 1. YERRAGONDAPALEM MANDAL	11	MADAMCHALAMA	Y	15				1.19	16.19	16.19	UN-INHABITED		0							
PRAKASAM DISTRICT: MARKAPUR REVENUE DIVISION: 1. YERRAGONDAPALEM MANDAL	12	DARABAYALU	Y	30.1				2.3	32.37	32.37	UN-INHABITED		0							
PRAKASAM DISTRICT: MARKAPUR REVENUE DIVISION: 1. YERRAGONDAPALEM MANDAL	13	TELUGURAYANICHERUVU	Y	31.1				1.3	32.37	32.37	UN-INHABITED		0							
PRAKASAM DISTRICT: MARKAPUR REVENUE DIVISION: 1. YERRAGONDAPALEM MANDAL	14	VENKATADRIPALEM			1785	666.93	728.43	70.07	3250.43	3250.43	1137	1173	6076	6076	3106	2970	704	685	127	127
PRAKASAM DISTRICT: MARKAPUR REVENUE DIVISION: 1. YERRAGONDAPALEM MANDAL	15	RAYAVARAM			59	371.11	52.6	156.69	639.4	639.4	UN-INHABITED		0							
PRAKASAM DISTRICT: MARKAPUR REVENUE DIVISION: 1. YERRAGONDAPALEM MANDAL	16	MILLAMPALLE			407.61		53.4	1268.68	1729.69	1729.69	499	504	2742	2742	1416	1326	373	356	255	210

CENSUS DATA FOR VILLAGES WITHIN AND AROUND NAGAR JUNASAGAR (TIGER RESERVE) SANCTUARY, ANDHRA PRADESH

NAGAR JUNASAGAR (TIGER RESERVE) SANCTUARY	LAND USE AND AMENITIES	ANDHRA PRADESH																		
	Location Code	Name of Village	Inside PAs (Y=Yes; Blank=No)	For-est	Irrigated by source	Unirri-gated	Cultu-rable waste	Area not available for cultivation	Area of Village (In hectares) & Town/Ward (In Km^2)	Total area by computer	Occup-ied Residen-tial Houses	No. of House-holds	Total population by computer	Total population (Including institutional and houseless population			Scheduled Castes		Scheduled Tribes	
														P	M	F	M	F	M	F
PRAKASAM DISTRICT: MARKAPUR REVENUE DIVISION: 1. YERRAGONDAPALEM MANDAL	17	YERRAGONDAPALEM			682.7	626.07	169.96	1470.21	2948.94	2948.94	2414	2455	12464	12464	6570	5894	1012	870	559	319
PRAKASAM DISTRICT: MARKAPUR REVENUE DIVISION: 1. YERRAGONDAPALEM MANDAL	18	ALLEPALEM	Y	40				4.5	44.52	44.52	44	44	213	213	113	100			110	99
PRAKASAM DISTRICT: MARKAPUR REVENUE DIVISION: 1. YERRAGONDAPALEM MANDAL	19	DADDANALA	Y	42.5				2.02	44.52	44.52	31	31	115	115	55	60			50	59
PRAKASAM DISTRICT: MARKAPUR REVENUE DIVISION: 1. YERRAGONDAPALEM MANDAL	20	KOLUKULA			2174.77	416.03	242.4	401.04	1256.55	3234.24	580	594	3367	3367	1773	1594	387	352	16	12
PRAKASAM DISTRICT: MARKAPUR REVENUE DIVISION: 1. YERRAGONDAPALEM MANDAL	25	BOYALAPALLE			278.83	376.78	155.39	409.54	1220.54	1220.54	481	481	2629	2629	1334	1295	349	329	18	15
PRAKASAM DISTRICT: MARKAPUR REVENUE DIVISION: 1. YERRAGONDAPALEM MANDAL	28	AMMANIGUDIPADU			468.62	1343.6	546.32	1197.05	3555.56	3555.56	979	998	5431	5431	2794	2637	799	722	17	13
PRAKASAM DISTRICT: MARKAPUR REVENUE DIVISION: 1. YERRAGONDAPALEM MANDAL	29	KATARUVANIPALLE			68.8	93.08	89.03	33.18	284.09	284.09	UN-INHABITED		0							

CENSUS DATA FOR VILLAGES WITHIN AND AROUND NAGAR JUNASAGAR (TIGER RESERVE) SANCTUARY, ANDHRA PRADESH

NAGAR JUNASAGAR (TIGER RESERVE) SANCTUARY	LAND USE AND AMENITIES	ANDHRA PRADESH																		
	Location Code	Name of Village	Inside PAs (Y=Yes; Blank=No)	For-est	Irrigated by source	Unirri-gated	Cultu-rable waste	Area not available for cultivation	Area of Village (In hectares) & Town/Ward (In Km^2)	Total area by computer	Occup-ied Residen-tial Houses	No. of House-holds	Total population by computer	Total population (Including institutional and houseless population			Scheduled Castes		Scheduled Tribes	
														P	M	F	M	F	M	F
PRAKASAM DISTRICT: MARKAPUR REVENUE DIVISION: 1. YERRAGONDAPALEM MANDAL	30	GURRAPUSALA			232.71	1171.6	404.68	1588.79	3397.75	3397.75	652	653	3679	3679	1858	1821	328	303	20	23
PRAKASAM DISTRICT: MARKAPUR REVENUE DIVISION: 1. YERRAGONDAPALEM MANDAL	31	LINGAMYANI PALLE				89.03	68.8	138.4	296.23	296.23	UN-INHABITED		0							
PRAKASAM DISTRICT: MARKAPUR REVENUE DIVISION: 1. YERRAGONDAPALEM MANDAL	32	BAI PENTA	Y							0	24	24	107	107	52	55			52	55
PRAKASAM DISTRICT: MARKAPUR REVENUE DIVISION: 1. YERRAGONDAPALEM MANDAL	33	NAIDAKKACHERLA	Y							0	23	23	77	77	40	37	3	5	20	15
PRAKASAM DISTRICT: MARKAPUR REVENUE DIVISION: 2. PULLALACHERUVU MANDAL	1	MURIKIMALLAPENTA (RF)		60				8.8	68.8	68.8	68	68	413	413	252	161		245	160	
PRAKASAM DISTRICT: MARKAPUR REVENUE DIVISION: 6. PEDAARAVEEDU MANDAL	1	SANIKAVARAM			383.65	408.31	1902	210.44	2904.42	2904.42	851	860	4651	4651	2430	2221	750	678	22	16
PRAKASAM DISTRICT: MARKAPUR REVENUE DIVISION: 6. PEDAARAVEEDU MANDAL	2	CHATLAMITTA			112.1	606.21	1237.9	80.94	2037.18	2037.18	439	441	2388	2388	1215	1173	233	235	22	23

CENSUS DATA FOR VILLAGES WITHIN AND AROUND NAGAR JUNASAGAR (TIGER RESERVE) SANCTUARY, ANDHRA PRADESH

NAGAR JUNASAGAR (TIGER RESERVE) SANCTUARY	LAND USE AND AMENITIES	ANDHRA PRADESH																			
	Location Code	Name of Village	Inside PAs (Y=Yes; Blank=No)	For-est	Irrigated by source	Unirri-gated	Cultu-rable waste	Area not available for cultivation	Area of Village (In hectares) & Town/Ward (In Km^2)	Total area by computer	Occup-ied Residen-tial Houses	No. of House-holds	Total population by computer	Total population (Including institutional and houseless population			Scheduled Castes		Scheduled Tribes	
														P	M	F	M	F	M	F
PRAKASAM DISTRICT: MARKAPUR REVENUE DIVISION: 6. PEDAARAVEEDU MANDAL	8	BOYADAGUMPULA			178.48	329.8	909.33	28.33	1445.94	1445.94	375	375	2027	2027	1035	992	413	362	13	19
PRAKASAM DISTRICT: MARKAPUR REVENUE DIVISION: 6. PEDAARAVEEDU MANDAL	9	BADVEEDU		100	316.07	231.42	1078.5	348.03	2074.01	2074.01	539	541	2822	2822	1455	1367	241	237	3	4
PRAKASAM DISTRICT: MARKAPUR REVENUE DIVISION: 7. DORNALA MANDAL	1	MARRIPALEM	Y						48.56	0	91	94	462	462	227	235			227	235
PRAKASAM DISTRICT: MARKAPUR REVENUE DIVISION: 7. DORNALA MANDAL	2	CHINA ARUTLA	Y							0	28	28	107	107	57	50			56	50
PRAKASAM DISTRICT: MARKAPUR REVENUE DIVISION: 7. DORNALA MANDAL	3	PEDA ARUTLA	Y							0	7	7	33	33	19	14			19	14
PRAKASAM DISTRICT: MARKAPUR REVENUE DIVISION: 7. DORNALA MANDAL	4	THUMMALABAYALU	Y							0	72	73	314	314	151	163			149	163
PRAKASAM DISTRICT: MARKAPUR REVENUE DIVISION: 7. DORNALA MANDAL	5	CHINTHALA	Y							0	86	87	329	329	163	166	3	2	148	150
PRAKASAM DISTRICT: MARKAPUR REVENUE DIVISION: 7. DORNALA MANDAL	6	PEDA BOMMALAPURAM		400	1410	600	295.59	230	2935.99	2935.99	690	690	3757	3757	1894	1863	485	450	193	197
PRAKASAM DISTRICT: MARKAPUR REVENUE DIVISION: 7. DORNALA MANDAL	7	DORNALA			230	1600.5	299.87	320	2450.37	2450.37	1363	1363	7261	7261	3930	3331	516	402	285	99

CENSUS DATA FOR VILLAGES WITHIN AND AROUND NAGAR JUNASAGAR (TIGER RESERVE) SANCTUARY, ANDHRA PRADESH

NAGAR JUNASAGAR (TIGER RESERVE) SANCTUARY	LAND USE AND AMENITIES	ANDHRA PRADESH																		
	Location Code	Name of Village	Inside PAs (Y=Yes; Blank=No)	For-est	Irrigated by source	Unirri-gated	Cultu-rable waste	Area not available for cultivation	Area of Village (In hectares) & Town/Ward (In Km^2)	Total area by computer	Occup-ied Residen-tial Houses	No. of House-holds	Total population by computer	Total population (Including institutional and houseless population			Scheduled Castes		Scheduled Tribes	
														P	M	F	M	F	M	F
PRAKASAM DISTRICT: MARKAPUR REVENUE DIVISION: 7. DORNALA MANDAL	8	YADAVALLI			162.28	1320.6	366.64	616.74	2466.25	2466.25	538	538	2810	2810	1500	1310	286	286	221	188
PRAKASAM DISTRICT: MARKAPUR REVENUE DIVISION: 7. DORNALA MANDAL	9	PEDACHAMA	Y							0	8	8	27	27	13	14			13	14
PRAKASAM DISTRICT: MARKAPUR REVENUE DIVISION: 7. DORNALA MANDAL	10	ROLLAPENTA								0	16	16	47	47	26	21			26	21
PRAKASAM DISTRICT: MARKAPUR REVENUE DIVISION: 7. DORNALA MANDAL	11	PEDAMANTHANALU								0	67	67	333	333	160	173	4	2	156	171
PRAKASAM DISTRICT: MARKAPUR REVENUE DIVISION: 7. DORNALA MANDAL	12	CHINAMANTHANALU								0	69	69	279	279	138	141			137	141
PRAKASAM DISTRICT: MARKAPUR REVENUE DIVISION: 7. DORNALA MANDAL	13	NALLAGUNTLA			500	519.14	20	200	1239.14	1239.14	200	200	981	981	474	507	215	239	8	8
PRAKASAM DISTRICT: MARKAPUR REVENUE DIVISION: 7. DORNALA MANDAL	14	NALLAGUNTLAGUDEM							N.A	0	216	216	1083	1083	552	531			220	209
PRAKASAM DISTRICT: MARKAPUR REVENUE DIVISION: 7. DORNALA MANDAL	15	YEGUVACHERLOPELLE		600	500	298.25	100	700	2198.25	2198.25	493	493	2459	2459	1235	1224	249	231	30	44
PRAKASAM DISTRICT: MARKAPUR REVENUE DIVISION: 7. DORNALA MANDAL	16	CHILAKACHERLA								0	196	210	1055	1055	505	550	24	22	344	381

CENSUS DATA FOR VILLAGES WITHIN AND AROUND NAGAR JUNASAGAR (TIGER RESERVE) SANCTUARY, ANDHRA PRADESH

NAGAR JUNASAGAR (TIGER RESERVE) SANCTUARY	LAND USE AND AMENITIES	ANDHRA PRADESH																			
	Location Code	Name of Village	Inside PAs (Y=Yes; Blank=No)	For-est	Irrigated by source	Unirri-gated	Cultu-rable waste	Area not available for cultivation	Area of Village (In hectares) & Town/Ward (In Km^2)	Total area by computer	Occup-ied Residen-tial Houses	No. of House-holds	Total population by computer	Total population (Including institutional and houseless population			Scheduled Castes		Scheduled Tribes	
														P	M	F	M	F	M	F
PRAKASAM DISTRICT: MARKAPUR REVENUE DIVISION: 7. DORNALA MANDAL	17	AYINAMUKKALA			266.5	1199.7	533.37	1737.31	3736.86	3736.86	958	958	4819	4819	2490	2329	414	391	120	120
PRAKASAM DISTRICT: MARKAPUR REVENUE DIVISION: 7. DORNALA MANDAL	18	CHINA DORNALA			61.27	1008.3	108.45	101.17	1279.21	1279.21	581	593	2978	2978	1540	1438	330	301	11	7
PRAKASAM DISTRICT: MARKAPUR REVENUE DIVISION: 7. DORNALA MANDAL	19	KATAKANIPALLE		850	32.7	515.25	404.68	76.89	1879.76	1879.76	740	746	4011	4011	2040	1971	448	483	19	19
GUNTUR DISTRICT: NARASARASPET REVENUE DIVISION: 1 MACHERLA MANDAL	1	PULLAREDDIGUDEM	Y	Submerged under Negarjuna Sagar Project					5540.13			Submerged under Negarjuna Sagar Project								
GUNTUR DISTRICT: NARASARASPET REVENUE DIVISION: 1 MACHERLA MANDAL	2	VIJAYAPURI SOUTH TOWN (L.C.No 2 of Macherla Mandal is full included in Vijayapuri South Town)	Y	PARTICULARS ARE NOT AVAILABLE					5.16		1417	1449	8316	8316	4957	3359	873	688	673	240
GUNTUR DISTRICT: NARASARASPET REVENUE DIVISION: 1 MACHERLA MANDAL	3	NAGULAVARM	Y	4993	359.77	1437.4	507.5	590.81	7888.92	7888.92	913	963	4678	4678	2401	2277	269	264	1055	1023
GUNTUR DISTRICT: NARASARASPET REVENUE DIVISION: 1 MACHERLA MANDAL	4	PASUVEMULA	Y	1.62	186.97	731.67	458.1	2169.11	3547.47	3547.47	818	875	4349	4349	2207	2142	229	239	533	549
GUNTUR DISTRICT: NARASARASPET REVENUE DIVISION: 1 MACHERLA MANDAL	5	THALLAPALLE		464	512.33	555.23	46.94	275.19	1853.46	1853.46	778	830	4241	4241	2270	1971	185	150	241	121
GUNTUR DISTRICT: NARASARASPET REVENUE DIVISION: 1 MACHERLA MANDAL	6	AMMANIJAMMALA MADAKA			326.99	217.32	44.5	59.49	648.3	648.3	765	818	4057	4057	2064	1993	251	243	162	176

CENSUS DATA FOR VILLAGES WITHIN AND AROUND NAGAR JUNASAGAR (TIGER RESERVE) SANCTUARY, ANDHRA PRADESH

NAGAR JUNASAGAR (TIGER RESERVE) SANCTUARY	LAND USE AND AMENITIES	ANDHRA PRADESH																			
	Location Code	Name of Village	Inside PAs (Y=Yes; Blank=No)	For-est	Irrigated by source	Unirri-gated	Cultu-rable waste	Area not available for cultivation	Area of Village (In hectares) & Town/Ward (In Km^2)	Total area by computer	Occup-ied Residen-tial Houses	No. of House-holds	Total population by computer	Total population (Including institutional and houseless population			Scheduled Castes		Scheduled Tribes	
														P	M	F	M	F	M	F
GUNTUR DISTRICT: NARASARASPET REVENUE DIVISION: 1 MACHERLA MANDAL	7	KAMBHAMPADU		66.7	1580.69	528.11	203.2	689.58	3068.3	3068.3	1675	1780	8218	8218	4160	4058	341	310	186	185
GUNTUR DISTRICT: NARASARASPET REVENUE DIVISION: 1 MACHERLA MANDAL	8	MUTYALAMPADU		141		50.58	273.58	110.07	575.46	575.46	53	57	256	256	134	122			3	2
GUNTUR DISTRICT: NARASARASPET REVENUE DIVISION: 1 MACHERLA MANDAL	9	RAYAVARAM			8.09	1250.9	29.95	624.02	1912.94	1912.94	617	650	3642	3642	1840	1802	244	267	26	27
GUNTUR DISTRICT: NARASARASPET REVENUE DIVISION: 1 MACHERLA MANDAL	10	MACHERLA		28.3	327.38	110.21	186.76	374.36	1027	1027	56	57	274	274	131	143	25	14		
GUNTUR DISTRICT: NARASARASPET REVENUE DIVISION: 1 MACHERLA MANDAL	11	KOTHAPALLE	Y		261.01	669.75	611.91	1014.13	2556.8	2556.8	1023	1082	5006	5006	2544	2462	132	132	135	133
GUNTUR DISTRICT: NARASARASPET REVENUE DIVISION: 1 MACHERLA MANDAL	12	KOPPUNURU	Y	194	104.4	719.35		75.46	1093.05	1093.05	1033	1101	5784	5784	2963	2821	207	197	967	925
GUNTUR DISTRICT: NARASARASPET REVENUE DIVISION: 2. RENTACHINTALA MANDAL	1	DAMARAPADU	Y	144		196.1	103.2	12.29	455.99	455.99			0							
GUNTUR DISTRICT: NARASARASPET REVENUE DIVISION: 2. RENTACHINTALA MANDAL	2	MALLAVARAM			118	957.9	126.6	168.88	1371.38	1371.38	292	292	1547	1547	807	740	63	65	197	175
GUNTUR DISTRICT: NARASARASPET REVENUE DIVISION: 2. RENTACHINTALA MANDAL	3	GOLI		376	492	299.09	1181.1	411.29	2759.14	2759.14	876	878	4266	4266	2188	2078	128	114	380	344

CENSUS DATA FOR VILLAGES WITHIN AND AROUND NAGAR JUNASAGAR (TIGER RESERVE) SANCTUARY, ANDHRA PRADESH

NAGAR JUNASAGAR (TIGER RESERVE) SANCTUARY	LAND USE AND AMENITIES	ANDHRA PRADESH																			
	Location Code	Name of Village	Inside PAs (Y=Yes; Blank=No)	For-est	Irrigated by source	Unirri-gated	Cultu-rable waste	Area not available for cultivation	Area of Village (In hectares) & Town/Ward (In Km^2)	Total area by computer	Occup-ied Residen-tial Houses	No. of House-holds	Total population by computer	Total population (Including institutional and houseless population			Scheduled Castes		Scheduled Tribes	
														P	M	F	M	F	M	F
GUNTUR DISTRICT: NARASARASPET REVENUE DIVISION: 2. RENTACHINTALA MANDAL	4	MITTAGUDIPADU			706	461.3	32.22	72	1271.52	1271.52	355	355	1492	1492	770	722	19	13	3	1
GUNTUR DISTRICT: NARASARASPET REVENUE DIVISION: 2. RENTACHINTALA MANDAL	5	RENTACHINTALA			1431	680		58.92	2169.92	2169.92	2721	2749	12718	12718	6492	6226	187	220	303	295
GUNTUR DISTRICT: NARASARASPET REVENUE DIVISION: 2. RENTACHINTALA MANDAL	6	PASARLAPADU			610	180.7	44.4	46.71	881.81	881.81	537	575	2547	2547	1283	1264	175	200	48	35
GUNTUR DISTRICT: NARASARASPET REVENUE DIVISION: 2. RENTACHINTALA MANDAL	7	TUMMARAKOTA		715	1198	97.88	37.66	73	2121.36	2121.36	1251	1251	6084	6084	3039	3045	177	167	120	106
GUNTUR DISTRICT: NARASARASPET REVENUE DIVISION: 2. RENTACHINTALA MANDAL	8	PALUVOI			1,474.00	325.8	88.2	96.57	1984.57	1984.57	1054	1075	5042	5042	2534	2508	92	88	171	166
GUNTUR DISTRICT: NARASARASPET REVENUE DIVISION: 2. RENTACHINTALA MANDAL	9	RENTALA		22.7	973	504.83	38.5	51.36	1590.36	1590.36	911	915	4076	4076	2045	2031	297	328	74	63
GUNTUR DISTRICT: NARASARASPET REVENUE DIVISION: 2. RENTACHINTALA MANDAL	10	MANCHIKALLU		303	435	459.77	61	135.54	1394.54	1394.54	714	725	3378	3378	1687	1691	261	279	110	97
GUNTUR DISTRICT: NARASARASPET REVENUE DIVISION: 19. DURGI MANDAL	1	POLEPALLE			195	916	157.93	695.41	1964.34	1964.34	759	820	4124	4124	2110	2014	173	185	119	106

CENSUS DATA FOR VILLAGES WITHIN AND AROUND NAGAR JUNASAGAR (TIGER RESERVE) SANCTUARY, ANDHRA PRADESH

NAGAR JUNASAGAR (TIGER RESERVE) SANCTUARY	LAND USE AND AMENITIES	ANDHRA PRADESH																			
	Location Code	Name of Village	Inside PAs (Y=Yes; Blank=No)	For-est	Irrigated by source	Unirri-gated	Cultu-rable waste	Area not available for cultivation	Area of Village (In hectares) & Town/Ward (In Km^2)	Total area by computer	Occup-ied Residen-tial Houses	No. of House-holds	Total population by computer	Total population (Including institutional and houseless population			Scheduled Castes		Scheduled Tribes	
														P	M	F	M	F	M	F
GUNTUR DISTRICT: NARASARASPET REVENUE DIVISION: 19. DURGI MANDAL	2	ATMAKUR		104	32	1075	26.1	473.98	1710.6	1710.6	447	489	1875	1875	954	921	27	25	22	21
GUNTUR DISTRICT: NARASARASPET REVENUE DIVISION: 19. DURGI MANDAL	4	DHARMAVARAM				840	67.26	178.51	1694.41	1085.77	312	331	1453	1453	724	729	284	272		
GUNTUR DISTRICT: NARASARASPET REVENUE DIVISION: 19. DURGI MANDAL	8	DURGI		53.3	70	1660	251.18	3727.26	5761.7	5761.7	1183	1258	6171	6171	3199	2972	249	236	55	53
GUNTUR DISTRICT: NARASARASPET REVENUE DIVISION: 19. DURGI MANDAL	9	KOLAGUTLA		4301		1290	76.38	812.43	6479.81	6479.81	571	611	2918	2918	1509	1409	103	99	119	115
GUNTUR DISTRICT: NARASARASPET REVENUE DIVISION: 19. DURGI MANDAL	10	MUTUKURU		9118	40	1916.9	149	1968	13191.91	13191.91	1363	1451	7071	7071	3654	3417	534	483	469	422
GUNTUR DISTRICT: NARASARASPET REVENUE DIVISION: 20. VELDURTHI MANDAL	1	KANDLAKUNTA		2067	127	3102.1	125	122	5543.1	5543.1	1100	1163	6092	6092	3046	3046	284	253	997	936
GUNTUR DISTRICT: NARASARASPET REVENUE DIVISION: 20. VELDURTHI MANDAL	2	GUNDLAPADU		404	12	1418	690	210	2734.05	2734.05	795	864	4674	4674	2337	2337	335	325	28	18
GUNTUR DISTRICT: NARASARASPET REVENUE DIVISION: 20. VELDURTHI MANDAL	3	RATCHAMILLIPADU		2289	40	817	416	1142	4704.05	4704.05	562	599	2966	2966	1483	1483	88	75	413	407
GUNTUR DISTRICT: NARASARASPET REVENUE DIVISION: 20. VELDURTHI MANDAL	4	MANDADI		307	231	1613	252	1477.93	3880.93	3880.93	679	725	3634	3634	1817	1817	174	158	198	200

CENSUS DATA FOR VILLAGES WITHIN AND AROUND NAGAR JUNASAGAR (TIGER RESERVE) SANCTUARY, ANDHRA PRADESH

NAGAR JUNASAGAR (TIGER RESERVE) SANCTUARY	LAND USE AND AMENITIES	ANDHRA PRADESH																			
	Location Code	Name of Village	Inside PAs (Y=Yes; Blank=No)	For-est	Irrigated by source	Unirri-gated	Cultu-rable waste	Area not available for cultivation	Area of Village (In hectares) & Town/Ward (In Km^2)	Total area by computer	Occup-ied Residen-tial Houses	No. of House-holds	Total population by computer	Total population (Including institutional and houseless population			Scheduled Castes		Scheduled Tribes	
														P	M	F	M	F	M	F
GUNTUR DISTRICT: NARASARASPET REVENUE DIVISION: 20. VELDURTHI MANDAL	5	PATLAVEEDU			128	2291.6	79	212	2710.58	2710.58	490	522	2648	2648	1324	1324	47	42	108	117
GUNTUR DISTRICT: NARASARASPET REVENUE DIVISION: 20. VELDURTHI MANDAL	6	UPPALAPADU		269	48	796	48	301.81	1462.93	1462.93	581	621	3286	3286	1643	1643	112	104	338	307
GUNTUR DISTRICT: NARASARASPET REVENUE DIVISION: 20. VELDURTHI MANDAL	7	VELDURTHI		1215	152	1790	130	1417.86	4704.86	4704.86	799	842	4064	4064	2032	2032	124	110	158	142
GUNTUR DISTRICT: NARASARASPET REVENUE DIVISION: 20. VELDURTHI MANDAL	8	SRIGIRIPADU		5773	95	1509.8	170	681.1	8228.86	8228.86	1288	1386	7250	7250	3625	3625	416	406	837	841
GUNTUR DISTRICT: NARASARASPET REVENUE DIVISION: 20. VELDURTHI MANDAL	9	GOTTIPALLA		4781	29	1950	38	253.63	7051.63	7051.63	865	917	4957	4957	2549	2408	198	186	711	684
NALGONDA DISTRICT: MIRYALGUDA REVENUE DIVISION: 40 NIDAMANUR MANDAL	16	SUREPALLE			354.74	6	400	202	962.74	962.74	211	212	1107	1107	559	548	120	110	66	71
NALGONDA DISTRICT: MIRYALGUDA REVENUE DIVISION: 40 NIDAMANUR MANDAL	17	VALLABHAPUR			68.85	5	535.1	114	722.95	722.95	262	262	1380	1380	712	668	115	108	6	6
NALGONDA DISTRICT: MIRYALGUDA REVENUE DIVISION: 40 NIDAMANUR MANDAL	18	REGULAGADDA		487	207.51	19	454.32	20	1188.15	1188.15	288	288	1470	1470	768	702	160	177	44	42
NALGONDA DISTRICT: MIRYALGUDA REVENUE DIVISION: 40 NIDAMANUR MANDAL	19	NEHATAPUR		404	608	10	200.81	39	1261.81	1261.81	662	663	3308	3308	1672	1636	78	83	892	865

CENSUS DATA FOR VILLAGES WITHIN AND AROUND NAGAR JUNASAGAR (TIGER RESERVE) SANCTUARY, ANDHRA PRADESH

NAGAR JUNASAGAR (TIGER RESERVE) SANCTUARY	LAND USE AND AMENITIES	ANDHRA PRADESH																			
	Location Code	Name of Village	Inside PAs (Y=Yes; Blank=No)	For-est	Irrigated by source	Unirri-gated	Cultu-rable waste	Area not available for cultivation	Area of Village (In hectares) & Town/Ward (In Km^2)	Total area by computer	Occup-ied Residen-tial Houses	No. of House-holds	Total population by computer	Total population (Including institutional and houseless population			Scheduled Castes		Scheduled Tribes	
														P	M	F	M	F	M	F
NALGONDA DISTRICT: MIRYALGUDA REVENUE DIVISION: 41. THRIPURARAM MANDAL	18	RAGADAPA		583	744	36.69	12	618.8	1994.69	1994.69	921	932	5045	5045	2548	2497	131	112	2040	2032
NALGONDA DISTRICT: MIRYALGUDA REVENUE DIVISION: 50. DAMERACHERLA MANDAL	1	MULKACHARLA		1003	233	538.12	405	60	2239.12	2239.12	607	613	3315	3315	1650	1665	199	189	1131	1143
NALGONDA DISTRICT: MIRYALGUDA REVENUE DIVISION: 50. DAMERACHERLA MANDAL	2	BALEENPALLE		200	173	159.87	378	28	938.87	938.87	233	233	1305	1305	676	629	48	38	348	322
NALGONDA DISTRICT: MIRYALGUDA REVENUE DIVISION: 50. DAMERACHERLA MANDAL	3	CHITYALA		484	11	400.41	954	259	2108.41	2108.41	196	198	1208	1208	625	583	26	35	254	218
NALGONDA DISTRICT: MIRYALGUDA REVENUE DIVISION: 50. DAMERACHERLA MANDAL	4	ADAVIDEVULAPALLE		763	701	1579.5	1023	143	4209.53	4209.53	1229	1232	6963	6963	3621	3342	325	297	1139	881
NALGONDA DISTRICT: MIRYALGUDA REVENUE DIVISION: 50. DAMERACHERLA MANDAL	5	ULSHAYAPALEM			379	701	84	97	1261	1261	251	253	1420	1420	706	714	148	137	377	409
NALGONDA DISTRICT: MIRYALGUDA REVENUE DIVISION: 51. ANUMULA MANDAL	18	PERUR			2266	756.31	53	61	3136.31	3136.31	1562	1607	8215	8215	4095	4120	708	702	405	404
NALGONDA DISTRICT: MIRYALGUDA REVENUE DIVISION: 51. ANUMULA MANDAL	19	SILGAPUR			426.75	94.34		5	526.09	526.09	164	168	776	776	386	390	121	111	21	19

CENSUS DATA FOR VILLAGES WITHIN AND AROUND NAGAR JUNASAGAR (TIGER RESERVE) SANCTUARY, ANDHRA PRADESH

NAGAR JUNASAGAR (TIGER RESERVE) SANCTUARY	LAND USE AND AMENITIES	ANDHRA PRADESH																		
	Location Code	Name of Village	Inside PAs (Y=Yes; Blank=No)	For-est	Irrigated by source	Unirri-gated	Cultu-rable waste	Area not available for cultivation	Area of Village (In hectares) & Town/Ward (In Km^2)	Total area by computer	Occup-ied Residen-tial Houses	No. of House-holds	Total population by computer	Total population (Including institutional and houseless population			Scheduled Castes		Scheduled Tribes	
														P	M	F	M	F	M	F
NALGONDA DISTRICT: MIRYALGUDA REVENUE DIVISION: 51. ANUMULA MANDAL	20	TIRUMALAGIRI			1551.17	254.79	130	59.14	1995.1	1995.1	1031	1148	5537	5537	2878	2659	368	358	925	798
NALGONDA DISTRICT: MIRYALGUDA REVENUE DIVISION: 51. ANUMULA MANDAL	23	SREERAMPUR			150	342.54	16	5	513.54	513.54	277	277	1431	1431	718	713	87	89	463	464
NALGONDA DISTRICT: MIRYALGUDA REVENUE DIVISION: 51. ANUMULA MANDAL	24	KONERPUR		601	42	311.79		315.1	1269.9	1269.9	68	82	394	394	192	202	3	1	174	186
NALGONDA DISTRICT: MIRYALGUDA REVENUE DIVISION: 51. ANUMULA MANDAL	25	YELLAPUR			70.26	1628.2	65	112.3	1875.71	1875.71	402	412	1977	1977	981	996	120	121	644	671
NALGONDA DISTRICT: MIRYALGUDA REVENUE DIVISION: 51. ANUMULA MANDAL	26	KOMPALLE		527	469.36	162.62		65.16	1224.17	1224.17	431	436	1952	1952	961	991	336	335	20	16
NALGONDA DISTRICT: MIRYALGUDA REVENUE DIVISION: 51. ANUMULA MANDAL	27	RAJAVARAM		1962	1005.18	114.93	60.1	120.15	3262.57	3262.57	977	993	5074	5074	2601	2473	361	313	764	772
NALGONDA DISTRICT: MIRYALGUDA REVENUE DIVISION: 52. PEDDAVURA MANDAL	1	VUTLAPALLE			74.4	1114.2	100	176.35	1464.96	1464.96	385	399	2041	2041	1054	987	111	96	323	291
NALGONDA DISTRICT: MIRYALGUDA REVENUE DIVISION: 52. PEDDAVURA MANDAL	2	PULICHERLA			112.3	2039.3	60	130.36	2341.91	2341.91	614	667	3542	3542	1793	1749	199	193	588	539
NALGONDA DISTRICT: MIRYALGUDA REVENUE DIVISION: 52. PEDDAVURA MANDAL	3	POLEPALLE			39.02	478.85	50	20.14	588.01	588.01	18	18	140	140	74	66	74	66		

CENSUS DATA FOR VILLAGES WITHIN AND AROUND NAGAR JUNASAGAR (TIGER RESERVE) SANCTUARY, ANDHRA PRADESH

NAGAR JUNASAGAR (TIGER RESERVE) SANCTUARY	LAND USE AND AMENITIES	ANDHRA PRADESH																		
	Location Code	Name of Village	Inside PAs (Y=Yes; Blank=No)	For-est	Irrigated by source	Unirri-gated	Cultu-rable waste	Area not available for cultivation	Area of Village (In hectares) & Town/Ward (In Km^2)	Total area by computer	Occup-ied Residen-tial Houses	No. of House-holds	Total population by computer	Total population (Including institutional and houseless population			Scheduled Castes		Scheduled Tribes	
														P	M	F	M	F	M	F
NALGONDA DISTRICT: MIRYALGUDA REVENUE DIVISION: 52. PEDDAVURA MANDAL	4	POTHNUR			15.17	788.95	60.2	67	931.32	931.32	277	281	1397	1397	683	714	213	217		
NALGONDA DISTRICT: MIRYALGUDA REVENUE DIVISION: 52. PEDDAVURA MANDAL	5	SANGARAM			106.21	377.36	90.02	92.12	665.71	665.71	241	244	1169	1169	587	582	197	181		
NALGONDA DISTRICT: MIRYALGUDA REVENUE DIVISION: 52. PEDDAVURA MANDAL	14	PEDDAVURU			173.22	1563.9	792.33	192.09	2721.5	2721.5	633	641	3333	3333	1781	1552	429	355	30	13
NALGONDA DISTRICT: MIRYALGUDA REVENUE DIVISION: 52. PEDDAVURA MANDAL	15	CHINTAPALLE			48.1	305.87	243.2	76.23	673.4	673.4	230	230	1076	1076	542	534	118	114	151	140
NALGONDA DISTRICT: MIRYALGUDA REVENUE DIVISION: 52. PEDDAVURA MANDAL	16	THUNGAHURTHY			99.36	1097	619.38	62.36	1878.14	1878.14	705	729	3754	3754	1904	1850	165	175	934	855
NALGONDA DISTRICT: MIRYALGUDA REVENUE DIVISION: 52. PEDDAVURA MANDAL	17	PARVEDULA			51.38	221.38	1095.3	1257.13	2625.19	2625.19	405	435	2513	2513	1328	1185	127	133	715	640
NALGONDA DISTRICT: MIRYALGUDA REVENUE DIVISION: 52. PEDDAVURA MANDAL	18	CHALA KURTHY		1714	150.35	431.93	1450.3	152.39	3899.14	3899.14	951	1030	5576	5576	2984	2592	320	245	1080	935
NALGONDA DISTRICT: MIRYALGUDA REVENUE DIVISION: 52. PEDDAVURA MANDAL	19	SUNKISHALA	Y						1944.91	0	UN-INHABITED		0							
NALGONDA DISTRICT: MIRYALGUDA REVENUE DIVISION: 52. PEDDAVURA MANDAL	20	NANDILONDA	Y						4573.74	0	UN-INHABITED		0							

CENSUS DATA FOR VILLAGES WITHIN AND AROUND NAGAR JUNASAGAR (TIGER RESERVE) SANCTUARY, ANDHRA PRADESH

NAGAR JUNASAGAR (TIGER RESERVE) SANCTUARY	LAND USE AND AMENITIES	ANDHRA PRADESH																		
	Location Code	Name of Village	Inside PAs (Y=Yes; Blank=No)	For-est	Irrigated by source	Unirri-gated	Cultu-rable waste	Area not available for cultivation	Area of Village (In hectares) & Town/Ward (In Km^2)	Total area by computer	Occup-ied Residen-tial Houses	No. of House-holds	Total population by computer	Total population (Including institutional and houseless population			Scheduled Castes		Scheduled Tribes	
														P	M	F	M	F	M	F
NALGONDA DISTRICT: MIRYALGUDA REVENUE DIVISION: 52. PEDDAVURA MANDAL	21	VIJAYAPURI NORTTH TOWN (L.C.No. 21 of Peddavura Mandal is fully included in Vijayapuri North Town)	Y						4.15	0	4427	4463	20290	20290	10727	9563	1770	1598	553	349
NALGONDA DISTRICT: MIRYALGUDA REVENUE DIVISION: 52. PEDDAVURA MANDAL	22	JAMMANA KOTA	Y	351	8.22	193.18	103.08	276.02	931.18	931.18	84	84	411	411	206	205	3	2	178	172
NALGONDA DISTRICT: MIRYALGUDA REVENUE DIVISION: 52. PEDDAVURA MANDAL	23	NELLIKAL	Y		5	331.43	2513.2	12.35	2861.93	2861.93	737	742	4103	4103	2109	1994	125	127	1445	1384
NALGONDA DISTRICT: MIRYALGUDA REVENUE DIVISION: 52. PEDDAVURA MANDAL	24	CHINTALAPALEM	Y	1123	8		2759.3	62.39	3952.96	3952.96	745	762	4072	4072	2115	1957	51	42	1441	1330
NALGONDA DISTRICT: MIRYALGUDA REVENUE DIVISION: 52. PEDDAVURA MANDAL	25	THIMMAIPALEM	Y	378		619.62	250	8.14	1255.33	1255.33	167	167	874	874	447	427	7	5	437	421
NALGONDA DISTRICT: MIRYALGUDA REVENUE DIVISION: 52. PEDDAVURA MANDAL	26	THUNIKINUTHULA	Y	1963	8	678.91	113.09	9.37	2772.49	2772.49	117	117	645	645	326	319	17	16	307	302
NALGONDA DISTRICT: MIRYALGUDA REVENUE DIVISION: 53. PEDDA ADISERLAPALLE MANDAL	12	MEDARAM			112.03	1807.8	34	21	1974.84	1974.84	474	498	2477	2477	1248	1229	230	234	13	7
NALGONDA DISTRICT: MIRYALGUDA REVENUE DIVISION: 53. PEDDA ADISERLAPALLE MANDAL	13	TIRUMALAGIRI (PATTI DUGYAL)			14.85	513.15	9	103	640	640	196	212	1176	1176	605	571	94	93		

CENSUS DATA FOR VILLAGES WITHIN AND AROUND NAGAR JUNASAGAR (TIGER RESERVE) SANCTUARY, ANDHRA PRADESH

NAGAR JUNASAGAR (TIGER RESERVE) SANCTUARY	LAND USE AND AMENITIES	ANDHRA PRADESH																		
	Location Code	Name of Village	Inside PAs (Y=Yes; Blank=No)	For-est	Irrigated by source	Unirri-gated	Cultu-rable waste	Area not available for cultivation	Area of Village (In hectares) & Town/Ward (In Km^2)	Total area by computer	Occup-ied Residen-tial Houses	No. of House-holds	Total population by computer	Total population (Including institutional and houseless population			Scheduled Castes		Scheduled Tribes	
														P	M	F	M	F	M	F
NALGONDA DISTRICT: MIRYALGUDA REVENUE DIVISION: 53. PEDDA ADISERLAPALLE MANDAL	14	DUGYALA			57.22	1580.3	72	175	1884.52	1884.52	344	344	1758	1758	899	859	192	196	148	137
NALGONDA DISTRICT: MIRYALGUDA REVENUE DIVISION: 53. PEDDA ADISERLAPALLE MANDAL	16	PERVAL			375.67	1423	100	200	2098.69	2098.69	428	433	2268	2268	1197	1071	133	138	599	513
NALGONDA DISTRICT: MIRYALGUDA REVENUE DIVISION: 53. PEDDA ADISERLAPALLE MANDAL	17	AZMAPUR		473	266.02	1579.1	5	23.13	2346.36	2346.36	471	474	2348	2348	1200	1148	305	265	277	245
NALGONDA DISTRICT: MIRYALGUDA REVENUE DIVISION: 53. PEDDA ADISERLAPALLE MANDAL	18	MALLAPURAM		23	11.3	769.11	10	94.3	907.71	907.71	286	286	1532	1532	788	744	70	71	408	384
NALGONDA DISTRICT: MIRYALGUDA REVENUE DIVISION: 53. PEDDA ADISERLAPALLE MANDAL	19	VADDIPATLA		157	8.08	2000.2	22	215.48	2403.02	2403.02	517	517	2983	2983	1561	1422	133	110	1014	957
NALGONDA DISTRICT: MIRYALGUDA REVENUE DIVISION: 53. PEDDA ADISERLAPALLE MANDAL	20	VANKAVALYAM AHAD							85.79	0	UN-INHABITED		0							
NALGONDA DISTRICT: MIRYALGUDA REVENUE DIVISION: 53. PEDDA ADISERLAPALLE MANDAL	21	PEDDAGUMMADAM				1348	400	75	1822.96	1822.96	130	136	750	750	387	363	45	45	159	134

CENSUS DATA FOR VILLAGES WITHIN AND AROUND NAGAR JUNASAGAR (TIGER RESERVE) SANCTUARY, ANDHRA PRADESH

NAGAR JUNASAGAR (TIGER RESERVE) SANCTUARY	LAND USE AND AMENITIES	ANDHRA PRADESH																		
	Location Code	Name of Village	Inside PAs (Y=Yes; Blank=No)	For-est	Irrigated by source	Unirri-gated	Cultu-rable waste	Area not available for cultivation	Area of Village (In hectares) & Town/Ward (In Km^2)	Total area by computer	Occup-ied Residen-tial Houses	No. of House-holds	Total population by computer	Total population (Including institutional and houseless population			Scheduled Castes		Scheduled Tribes	
														P	M	F	M	F	M	F
NALGONDA DISTRICT: MIRYALGUDA REVENUE DIVISION: 53. PEDDA ADISERLAPALLE MANDAL	22	YELLAPURAM		39	14.85	390.58		25	469.43	469.43	47	47	274	274	126	148	32	39		
NALGONDA DISTRICT: MIRYALGUDA REVENUE DIVISION: 53. PEDDA ADISERLAPALLE MANDAL	23	NAMBAPURAM	Y	57	8.8	1675.9	15	138	1894.73	1894.73	301	303	1774	1774	903	871			770	751
NALGONDA DISTRICT: MIRYALGUDA REVENUE DIVISION: 57. DEVARAJIBDA MANDAL	20	TATIKOLE			300	2447.6	132	623	3502.55	3502.55	1104	1121	5740	5740	2937	2803	469	437	136	106
NALGONDA DISTRICT: MIRYALGUDA REVENUE DIVISION: 57. DEVARAJIBDA MANDAL	23	MADMADKA			50	559.65		120	729.65	729.65	236	243	1139	1139	577	562	63	55	335	318
NALGONDA DISTRICT: MIRYALGUDA REVENUE DIVISION: 57. DEVARAJIBDA MANDAL	24	SHAKAVALLY			30	738.2		33.08	801.28	801.28	88	91	506	506	251	255	39	50		
NALGONDA DISTRICT: MIRYALGUDA REVENUE DIVISION: 57. DEVARAJIBDA MANDAL	26	ATCHAMPET							448.39	0	25	25	98	98	47	51			47	51
NALGONDA DISTRICT: MIRYALGUDA REVENUE DIVISION: 57. DEVARAJIBDA MANDAL	27	VARDHAMNIGUDA			72.79	60.39	6	32	171.18	171.18	38	38	208	208	111	97			60	58

CENSUS DATA FOR VILLAGES WITHIN AND AROUND NAGAR JUNASAGAR (TIGER RESERVE) SANCTUARY, ANDHRA PRADESH

NAGAR JUNASAGAR (TIGER RESERVE) SANCTUARY	LAND USE AND AMENITIES	ANDHRA PRADESH																		
	Location Code	Name of Village	Inside PAs (Y=Yes; Blank=No)	For-est	Irrigated by source	Unirri-gated	Cultu-rable waste	Area not available for cultivation	Area of Village (In hectares) & Town/Ward (In Km^2)	Total area by computer	Occup-ied Residen-tial Houses	No. of House-holds	Total population by computer	Total population (Including institutional and houseless population			Scheduled Castes		Scheduled Tribes	
														P	M	F	M	F	M	F
NALGONDA DISTRICT: MIRYALGUDA REVENUE DIVISION: 57. DEVARAJIBDA MANDAL	28	CHANNAMNENIPALLE			130	537.19	11.18	10	688.37	688.37	162	162	859	859	421	438	65	63	190	182
NALGONDA DISTRICT: MIRYALGUDA REVENUE DIVISION: 57. DEVARAJIBDA MANDAL	29	FAKEERPOOR		55.6	360	61		24.8	501.4	501.4	48	48	245	245	132	113	17	14		
NALGONDA DISTRICT: MIRYALGUDA REVENUE DIVISION: 58. GUNDLAPALLE MANDAL	8	DASARINEMALIPUR			100	195.3	26.55	15.66	337.51	337.51	160	160	859	859	433	426	59	61		
NALGONDA DISTRICT: MIRYALGUDA REVENUE DIVISION: 58. GUNDLAPALLE MANDAL	9	KAMEPALLE			202	429.99	21.69	10	663.68	663.68	362	365	1707	1707	870	837	234	207	90	93
NALGONDA DISTRICT: MIRYALGUDA REVENUE DIVISION: 58. GUNDLAPALLE MANDAL	10	YERRARAM			200	396.11	147.66	100	843.77	843.77	236	236	1473	1473	753	720	104	115	153	144
NALGONDA DISTRICT: MIRYALGUDA REVENUE DIVISION: 58. GUNDLAPALLE MANDAL	11	T.GOWARARAM			288.4	756.69	11.67	21.32	1078.08	1078.08	304	314	1721	1721	845	876	311	317	14	12
NALGONDA DISTRICT: MIRYALGUDA REVENUE DIVISION: 58. GUNDLAPALLE MANDAL	12	KHANAPUR			259.6	122.77	29.2	69.2	480.77	480.77	265	273	1305	1305	661	644	103	103	56	39

CENSUS DATA FOR VILLAGES WITHIN AND AROUND NAGAR JUNASAGAR (TIGER RESERVE) SANCTUARY, ANDHRA PRADESH

NAGAR JUNASAGAR (TIGER RESERVE) SANCTUARY	LAND USE AND AMENITIES	ANDHRA PRADESH																		
	Location Code	Name of Village	Inside PAs (Y=Yes; Blank=No)	For-est	Irrigated by source	Unirri-gated	Cultu-rable waste	Area not available for cultivation	Area of Village (In hectares) & Town/Ward (In Km^2)	Total area by computer	Occup-ied Residen-tial Houses	No. of House-holds	Total population by computer	Total population (Including institutional and houseless population			Scheduled Castes		Scheduled Tribes	
														P	M	F	M	F	M	F
NALGONDA DISTRICT: MIRYALGUDA REVENUE DIVISION: 58. GUNDLAPALLE MANDAL	13	BOLLANAPALLE		367	325	354	144	35.03	1224.58	1224.58	387	403	2066	2066	1020	1046	251	247	395	423
NALGONDA DISTRICT: MIRYALGUDA REVENUE DIVISION: 58. GUNDLAPALLE MANDAL	15	KUTUBSHAPUR							72.44	0	UN-INHABITED		0							
NALGONDA DISTRICT: MIRYALGUDA REVENUE DIVISION: 58. GUNDLAPALLE MANDAL	16	BURHANPUR		20.5	8	140.72		43.2	212.46	212.46	27	27	132	132	71	61			71	61
NALGONDA DISTRICT: MIRYALGUDA REVENUE DIVISION: 58. GUNDLAPALLE MANDAL	18	GONAKOLE		467	200	213.43	90.73	20	990.67	990.67	154	160	764	764	382	382	228	204		
NALGONDA DISTRICT: MIRYALGUDA REVENUE DIVISION: 58. GUNDLAPALLE MANDAL	19	BOGGULADONA			160	224.99	373.6	226.41	985	985	291	291	1469	1469	749	720	112	128	462	420
NALGONDA DISTRICT: MIRYALGUDA REVENUE DIVISION: 58. GUNDLAPALLE MANDAL	20	GUNDLATIPPARTHI							141.23	0	UN-INHABITED		0							
NALGONDA DISTRICT: MIRYALGUDA REVENUE DIVISION: 58. GUNDLAPALLE MANDAL	21	GONABOINAPALLE		1150	320.8	1581.4	186.5	100.26	3338.61	3338.61	694	699	3486	3486	1722	1764	394	401	443	408

CENSUS DATA FOR VILLAGES WITHIN AND AROUND NAGAR JUNASAGAR (TIGER RESERVE) SANCTUARY, ANDHRA PRADESH

NAGAR JUNASAGAR (TIGER RESERVE) SANCTUARY	LAND USE AND AMENITIES	ANDHRA PRADESH																		
	Location Code	Name of Village	Inside PAs (Y=Yes; Blank=No)	For-est	Irrigated by source	Unirri-gated	Cultu-rable waste	Area not available for cultivation	Area of Village (In hectares) & Town/Ward (In Km^2)	Total area by computer	Occup-ied Residen-tial Houses	No. of House-holds	Total population by computer	Total population (Including institutional and houseless population			Scheduled Castes		Scheduled Tribes	
														P	M	F	M	F	M	F
NALGONDA DISTRICT: MIRYALGUDA REVENUE DIVISION: 58. GUNDLAPALLE MANDAL	22	KAMADENIGOWARARAM			160	270.98	252	24	706.98	706.98	83	84	433	433	232	201	40	43	139	113
NALGONDA DISTRICT: MIRYALGUDA REVENUE DIVISION: 59. CHANDAMPET MANDAL	1	GUNTIPALLE			12	267.24		7.28	286.52	286.52	83	83	362	362	174	188	106	113		
NALGONDA DISTRICT: MIRYALGUDA REVENUE DIVISION: 59. CHANDAMPET MANDAL	2	MUDUDONDLA			80	466.39	25	233.12	804.51	804.51	437	439	2287	2287	1168	1119	117	109	648	600
NALGONDA DISTRICT: MIRYALGUDA REVENUE DIVISION: 59. CHANDAMPET MANDAL	3	ACHAMPET (P) CHANDAMPET	Y		870	20.97	66.35	787.62	1744.94	1744.94	81	81	437	437	227	210			227	210
NALGONDA DISTRICT: MIRYALGUDA REVENUE DIVISION: 59. CHANDAMPET MANDAL	4	CHANDAMPET		274	200	360.58	70.32	174.39	1079.29	1079.29	292	292	1437	1437	721	716	144	137	52	44
NALGONDA DISTRICT: MIRYALGUDA REVENUE DIVISION: 59. CHANDAMPET MANDAL	5	POLEPALLE			200	1573.6	14.2	371.17	2158.99	2158.99	711	713	3804	3804	1963	1841	458	445	859	812
NALGONDA DISTRICT: MIRYALGUDA REVENUE DIVISION: 59. CHANDAMPET MANDAL	6	GAGILLAPUR		136	213	1226.8	80.57	196.51	1853.05	1853.05	448	448	2285	2285	1144	1141	237	223	334	355

CENSUS DATA FOR VILLAGES WITHIN AND AROUND NAGAR JUNASAGAR (TIGER RESERVE) SANCTUARY, ANDHRA PRADESH

NAGAR JUNASAGAR (TIGER RESERVE) SANCTUARY	LAND USE AND AMENITIES	ANDHRA PRADESH																			
	Location Code	Name of Village	Inside PAs (Y=Yes; Blank=No)	For-est	Irrigated by source	Unirri-gated	Cultu-rable waste	Area not available for cultivation	Area of Village (In hectares) & Town/Ward (In Km^2)	Total area by computer	Occup-ied Residen-tial Houses	No. of House-holds	Total population by computer	Total population (Including institutional and houseless population			Scheduled Castes		Scheduled Tribes	
														P	M	F	M	F	M	F
NALGONDA DISTRICT: MIRYALGUDA REVENUE DIVISION: 59. CHANDAMPET MANDAL	7	TIMMAPURAM		389	61	56.63	177.65	504.37	1188.96	1188.96	311	313	1699	1699	850	849	167	150	169	177
NALGONDA DISTRICT: MIRYALGUDA REVENUE DIVISION: 59. CHANDAMPET MANDAL	8	NERADUGOMMU			156	2284.6	340.3	1106.54	3887.4	3887.4	785	804	4282	4282	2185	2097	289	255	1289	1201
NALGONDA DISTRICT: MIRYALGUDA REVENUE DIVISION: 59. CHANDAMPET MANDAL	9	KETHEPALLE		236	35	461.6	66.54	138.1	936.84	936.84	97	97	540	540	267	273	16	14	230	243
NALGONDA DISTRICT: MIRYALGUDA REVENUE DIVISION: 59. CHANDAMPET MANDAL	10	KOTHAPALLE			25	1062.4	160	600	1847.39	1847.39	486	488	2383	2383	1237	1146	132	120	697	646
NALGONDA DISTRICT: MIRYALGUDA REVENUE DIVISION: 59. CHANDAMPET MANDAL	11	PEDDAMUNIGAL			20	1441.1	200	400	2061.06	2061.06	500	504	2821	2821	1446	1375	279	251	516	473
NALGONDA DISTRICT: MIRYALGUDA REVENUE DIVISION: 59. CHANDAMPET MANDAL	12	BATCHAPUR	Y	634	8	438.45		30	1110.45	1110.45	122	122	666	666	352	314			336	303
NALGONDA DISTRICT: MIRYALGUDA REVENUE DIVISION: 59. CHANDAMPET MANDAL	13	CHITRIYALA	Y	3322	153	1066.7	268.8	172.8	4983.69	4983.69	617	640	3455	3455	1770	1685	452	430	336	341

CENSUS DATA FOR VILLAGES WITHIN AND AROUND NAGAR JUNASAGAR (TIGER RESERVE) SANCTUARY, ANDHRA PRADESH

NAGAR JUNASAGAR (TIGER RESERVE) SANCTUARY	LAND USE AND AMENITIES	ANDHRA PRADESH																			
	Location Code	Name of Village	Inside PAs (Y=Yes; Blank=No)	For-est	Irrigated by source	Unirri-gated	Cultu-rable waste	Area not available for cultivation	Area of Village (In hectares) & Town/Ward (In Km^2)	Total area by computer	Occup-ied Residen-tial Houses	No. of House-holds	Total population by computer	Total population (Including institutional and houseless population			Scheduled Castes		Scheduled Tribes	
														P	M	F	M	F	M	F
NALGONDA DISTRICT: MIRYALGUDA REVENUE DIVISION: 59. CHANDAMPET MANDAL	14	MARPUNUTHALA		1050	70	923.73	76	254	2373.48	2373.48	384	384	2009	2009	1029	980	129	113	358	312
NALGONDA DISTRICT: MIRYALGUDA REVENUE DIVISION: 59. CHANDAMPET MANDAL	15	THELDEVARAPALLE	Y	428	8	1074	294	249.79	2053.37	2053.37	462	464	2707	2707	1381	1326	190	171	654	623
NALGONDA DISTRICT: MIRYALGUDA REVENUE DIVISION: 59. CHANDAMPET MANDAL	16	BOLLARAMPATTI (MUNAGALA)	Y	82.1	3.5	299.2		80.1	464.9	464.9	75	75	451	451	230	221	14	12	210	205
NALGONDA DISTRICT: MIRYALGUDA REVENUE DIVISION: 59. CHANDAMPET MANDAL	17	REKULAGADDA	Y	2612	7	479.94		100	3199.03	3199.03	187	190	955	955	526	429	8	8	352	259
NALGONDA DISTRICT: MIRYALGUDA REVENUE DIVISION: 59. CHANDAMPET MANDAL	18	DASARLAPALLE	Y	702	5.5	89.03		10	806.13	806.13	28	28	180	180	100	80			98	77
NALGONDA DISTRICT: MIRYALGUDA REVENUE DIVISION: 59. CHANDAMPET MANDAL	19	KACHARAJPALLE	Y		7	1705	85.6	693.2	2490.83	2490.83	263	263	1430	1430	730	700	25	27	513	492
NALGONDA DISTRICT: MIRYALGUDA REVENUE DIVISION: 59. CHANDAMPET MANDAL	20	YALMALA MANDA	Y	145	2	336.34		324.88	808.16	808.16	257	262	1414	1414	737	677	21	26	665	605

CENSUS DATA FOR VILLAGES WITHIN AND AROUND NAGAR JUNASAGAR (TIGER RESERVE) SANCTUARY, ANDHRA PRADESH

NAGAR JUNASAGAR (TIGER RESERVE) SANCTUARY	LAND USE AND AMENITIES	ANDHRA PRADESH																		
	Location Code	Name of Village	Inside PAs (Y=Yes; Blank=No)	For-est	Irrigated by source	Unirri-gated	Cultu-rable waste	Area not available for cultivation	Area of Village (In hectares) & Town/Ward (In Km^2)	Total area by computer	Occup-ied Residen-tial Houses	No. of House-holds	Total population by computer	Total population (Including institutional and houseless population			Scheduled Castes		Scheduled Tribes	
														P	M	F	M	F	M	F
NALGONDA DISTRICT: MIRYALGUDA REVENUE DIVISION: 59. CHANDAMPET MANDAL	21	KAMBALAPALLE	Y	5006	8.5	252.13	17.6	210.53	5494.81	5494.81	693	696	3825	3825	1976	1849	244	230	675	598
NALGONDA DISTRICT: MIRYALGUDA REVENUE DIVISION: 59. CHANDAMPET MANDAL	22	REKULAVALYAM	Y		2.5	479.17	2717.3	0.1	3199.03	3199.03	40	40	201	201	98	103	25	27	24	16
NALGONDA DISTRICT: MIRYALGUDA REVENUE DIVISION: 59. CHANDAMPET MANDAL	23	POGILLA	Y		6.05	454.95	3041.7	500	4002.74	4002.74	211	211	1109	1109	583	526	28	25	248	215

NAGARJUNA SAGAR-SRISAILAM WILDLIFE SANCTUARY

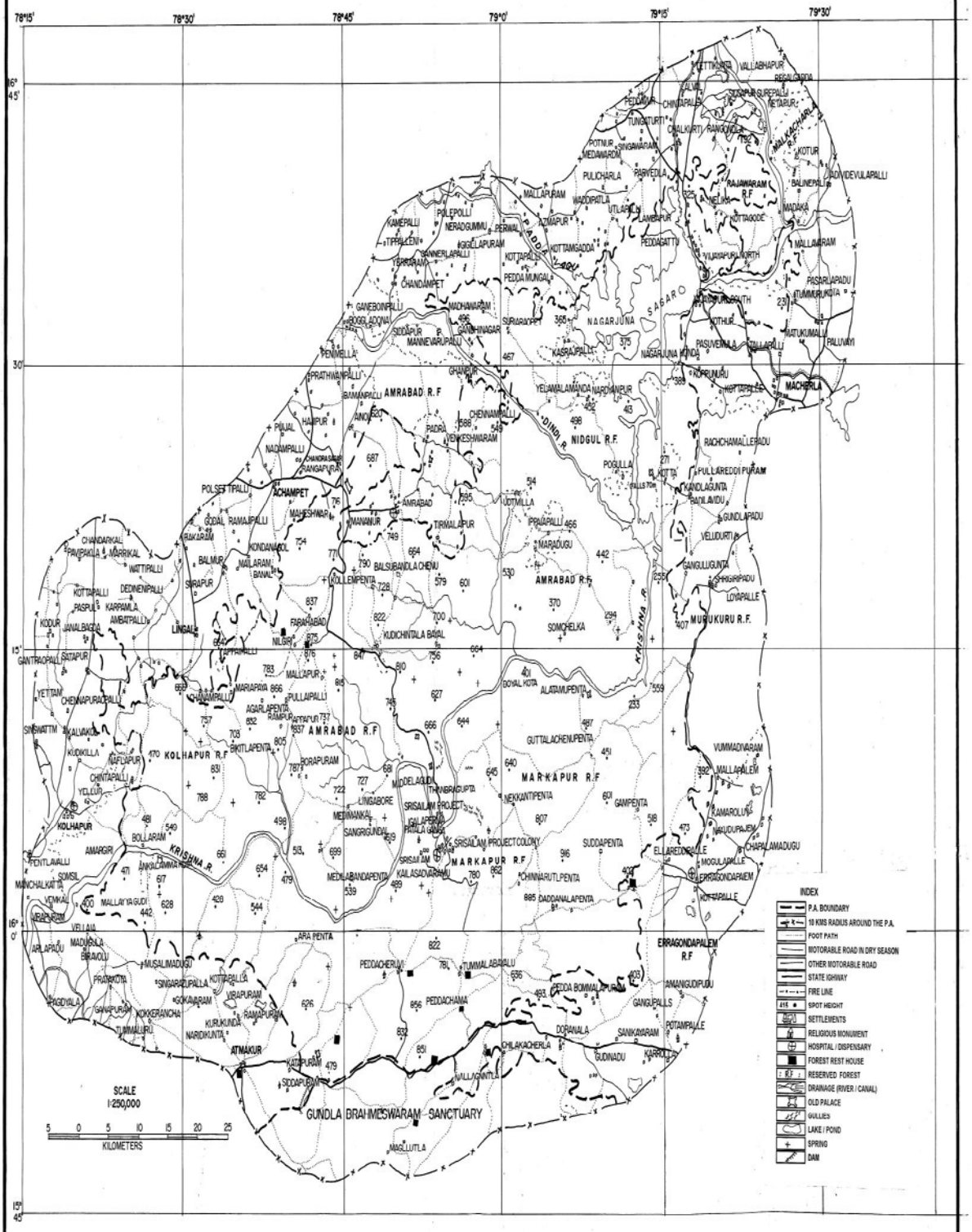

SOURCE: SURVEY OF INDIA

TOPO SHEET NO-56L,56P,57I & 57M.

MAP PREPARED BY I.I.P.A.

Pakhal Sanctuary

PAKHAL SANCTUARY	LAND USE AND AMENITIES	ANDHRA PRADESH																		
	Location Code	Name of Village	Inside PAs (Y=Yes; Blank=No)	Forest	Irrigated by source	Unirri-gated	Cultu-rable waste	Area not available for cultivation	Area of Village (In hectares) & Town/Ward(In Km^2)	Total area by computer	Occupied Residen-tial Houses	No. of House-holds	Total population by computer	Total population (Including institutional and houseless population			Scheduled Castes		Scheduled Tribes	
														P	M	F	M	F	M	F
WARANGAL DISTRICT: MAHABUBABAB REVENUE DIVISION: 24 MAHABUBABAD M.P.P	8	Edulapusapalle		339.16	331.84	584.2		403.19	1658.4	1658.4	670	670	3102	3102	1591	1511	54	52	730	680
WARANGAL DISTRICT: MAHABUBABAB REVENUE DIVISION: 24 MAHABUBABAD M.P.P	9	Vemnoor		736.53	2.83	510.3		62.37	1311.99	1311.99	618	618	3145	3145	1646	1499	76	74	1069	958
WARANGAL DISTRICT: MAHABUBABAB REVENUE DIVISION: 24 MAHABUBABAD M.P.P	10	V.S.Lakshmipur			112.91	584.6	76.9	66.42	840.86	840.86	388	388	2178	2178	1111	1067	55	33	719	685
WARANGAL DISTRICT: MAHABUBABAB REVENUE DIVISION: 24 MAHABUBABAD M.P.P	11	Reddial			61.51	594.4	222.6	97.54	976.06	976.06	679	679	3241	3241	1638	1603	132	130	692	676
WARANGAL DISTRICT: MAHABUBABAB REVENUE DIVISION: 24 MAHABUBABAD M.P.P	12	Khambhalpalle		957.97	448.8	444.9	59.12	207.31	2118.12	2118.12	1016	1016	4758	4758	2418	2340	225	236	537	491
WARANGAL DISTRICT: MAHABUBABAB REVENUE DIVISION: 24 MAHABUBABAD M.P.P	13	Nadiwada		158.39	182.51	502.7	136.1	192.29	1171.97	1171.97	418	418	1989	1989	1014	975	63	53	413	426
WARANGAL DISTRICT: MAHABUBABAB REVENUE DIVISION: 24 MAHABUBABAD M.P.P	14	Jamandlapalle		319.7	165.92	284.8	55.17	82.97	908.51	908.51	758	758	3772	3772	1988	1784	182	178	567	381
WARANGAL DISTRICT: MAHABUBABAB REVENUE DIVISION: 24 MAHABUBABAD M.P.P	16	Gumudur			129.09	486.8	137.6	173.63	927.13	927.13	570	570	3056	3056	1641	1415	423	363	365	322
WARANGAL DISTRICT: MAHABUBABAB REVENUE DIVISION: 25 KESAMDURAM M.P.P	3	Katrapalle		289.35	205.99	193.8	345.6	108.45	1143.23	1143.23	310	310	1505	1505	748	757	141	125	147	158

PAKHAL SANCTUARY	LAND USE AND AMENITIES	ANDHRA PRADESH																		
	Location Code	Name of Village	Inside PAs (Y=Yes; Blank=No)	Forest	Irrigated by source	Unirri-gated	Cultu-rable waste	Area not available for cultivation	Area of Village (In hectares) & Town/Ward(In Km^2)	Total area by computer	Occupied Residen-tial Houses	No. of House-holds	Total population by computer	Total population (Including institutional and houseless population			Scheduled Castes		Scheduled Tribes	
														P	M	F	M	F	M	F
WARANGAL DISTRICT: MAHABUBABAB REVENUE DIVISION: 25 KESAMDURAM M.P.P	4	Arpanapalle		93.08	75.27	113.7	132.7	17.4	432.2	432.2	273	273	1369	1369	677	692	64	69	26	31
WARANGAL DISTRICT: MAHABUBABAB REVENUE DIVISION: 25 KESAMDURAM M.P.P	5	Upparapalle			297.44	178.5		12.14	488.05	488.05	574	574	2968	2968	1535	1433	122	99	25	28
WARANGAL DISTRICT: MAHABUBABAB REVENUE DIVISION: 25 KESAMDURAM M.P.P	11	Dhannasari		709.82	178.87	203.6	553.2	55.85	1701.29	1701.29	577	577	2922	2922	1461	1461	97	99	782	746
WARANGAL DISTRICT: MAHABUBABAB REVENUE DIVISION: 25 KESAMDURAM M.P.P	12	Penugonda		742.6	236.73	1047		7.69	2034.35	2034.35	936	936	4684	4684	2345	2339	160	144	819	820
WARANGAL DISTRICT: MAHABUBABAB REVENUE DIVISION: 25 KESAMDURAM M.P.P	13	Beriwada			133.95	199.5	469	3.24	805.73	805.73	457	457	2242	2242	1141	1101	89	90	799	803
WARANGAL DISTRICT: MAHABUBABAB REVENUE DIVISION: 26 NEKKONDA M.P.P	17	Nagaram		1153.5	170	774.4		173.63	2271.49	2271.49	501	501	2499	2499	1258	1241	234	241	196	185
WARANGAL DISTRICT: MAHABUBABAB REVENUE DIVISION: 27 GUDUR M.P.P	1	Gundenga			109.77	178.9	129.6	69	487.24	487.24	686	686	3148	3148	1655	1493	78	67	1527	1426
WARANGAL DISTRICT: MAHABUBABAB REVENUE DIVISION: 27 GUDUR M.P.P	2	Madanapur			30.46	172.2	29.52	19.09	251.31	251.31	215	215	934	934	480	454	63	57	233	222
WARANGAL DISTRICT: MAHABUBABAB REVENUE DIVISION: 27 GUDUR M.P.P	3	Gajulagattu			64.39	583.2	236.8	28.53	912.97	912.97	341	341	1607	1607	813	794	61	59	344	329
WARANGAL DISTRICT: MAHABUBABAB REVENUE DIVISION: 27 GUDUR M.P.P	4	Ayodhyapur			83.88	246.6	67	12.5	409.95	409.95	273	273	1153	1153	600	553	64	53	70	57

PAKHAL SANCTUARY	LAND USE AND AMENITIES	ANDHRA PRADESH																		
	Location Code	Name of Village	Inside PAs (Y=Yes; Blank=No)	Forest	Irrigated by source	Unirri-gated	Cultu-rable waste	Area not available for cultivation	Area of Village (In hectares) & Town/Ward(In Km^2)	Total area by computer	Occupied Residen-tial Houses	No. of House-holds	Total population by computer	Total population (Including institutional and houseless population			Scheduled Castes		Scheduled Tribes	
														P	M	F	M	F	M	F
WARANGAL DISTRICT: MAHABUBABAB REVENUE DIVISION: 27 GUDUR M.P.P	5	Ponugodu			58.1	1144	187.4	35.3	1424.49	1424.49	928	928	4662	4662	2368	2294	80	77	1719	1664
WARANGAL DISTRICT: MAHABUBABAB REVENUE DIVISION: 27 GUDUR M.P.P	6	Keshavapatnam		197.65	0.89	292.1		4.72	495.33	495.33	19	19	83	83	49	34			42	29
WARANGAL DISTRICT: MAHABUBABAB REVENUE DIVISION: 27 GUDUR M.P.P	7	Vengapet			13.01	44.68	1.29	4.96	63.94	63.94	95	95	496	496	242	254			63	60
WARANGAL DISTRICT: MAHABUBABAB REVENUE DIVISION: 27 GUDUR M.P.P	8	Bhupathipet	Y	1.37	42.83	189.8	16.44	9.76	260.21	260.21	313	313	1393	1393	696	697	22	22	265	284
WARANGAL DISTRICT: MAHABUBABAB REVENUE DIVISION: 27 GUDUR M.P.P	9	Adivarampet	Y		13.34	93.78	13.41	8.56	129.09	129.09	38	38	187	187	105	82			105	82
WARANGAL DISTRICT: MAHABUBABAB REVENUE DIVISION: 27 GUDUR M.P.P	10	Chinnayellapur	Y		11.14	76.01	1.7	4.06	92.91	92.91	100	100	492	492	239	253			44	52
WARANGAL DISTRICT: MAHABUBABAB REVENUE DIVISION: 27 GUDUR M.P.P	11	Seetanagar	Y		58.82	397.1	81.14	14.53	551.59	551.59	407	407	1864	1864	961	903	65	58	300	239
WARANGAL DISTRICT: MAHABUBABAB REVENUE DIVISION: 27 GUDUR M.P.P	12	Veerampet	Y		2.02			0.81	2.83	2.83	43	43	177	177	88	89	7	10	60	62
WARANGAL DISTRICT: MAHABUBABAB REVENUE DIVISION: 27 GUDUR M.P.P	13	OOtla	Y	844.13	18.68	1272	4.25	3.29	2142	2142	78	78	330	330	157	173	5	3	138	159
WARANGAL DISTRICT: MAHABUBABAB REVENUE DIVISION: 27 GUDUR M.P.P	14	Macherla	Y	1290.1	67.94	2136	17.59	7.1	3518.73	3518.73	373	373	1695	1695	868	827	34	32	593	559
WARANGAL DISTRICT: MAHABUBABAB REVENUE DIVISION: 27 GUDUR M.P.P	15	Gudur		584.12	186.77	1914	76.85	102.06	2863.52	2863.52	1832	1832	8482	8482	4387	4095	639	575	1411	1323

PAKHAL SANCTUARY	LAND USE AND AMENITIES	ANDHRA PRADESH																		
	Location Code	Name of Village	Inside PAs (Y=Yes; Blank=No)	Forest	Irrigated by source	Unirri-gated	Cultu-rable waste	Area not available for cultivation	Area of Village (In hectares) & Town/Ward(In Km^2)	Total area by computer	Occupied Residen-tial Houses	No. of House-holds	Total population by computer	Total population (Including institutional and houseless population			Scheduled Castes		Scheduled Tribes	
														P	M	F	M	F	M	F
WARANGAL DISTRICT: MAHABUBABAB REVENUE DIVISION: 27 GUDUR M.P.P	16	Bollepalle		298.33	125.17	367.1	71.49	8.83	870.88	870.88	441	441	2088	2088	1050	1038	67	68	352	359
WARANGAL DISTRICT: MAHABUBABAB REVENUE DIVISION: 27 GUDUR M.P.P	17	Rajanpalle		457.89	53.57	214.6	31.46	12.19	769.71	769.71	174	174	915	915	471	444	68	71	252	234
WARANGAL DISTRICT: MAHABUBABAB REVENUE DIVISION: 27 GUDUR M.P.P	18	Naikapalle		267.61	64.55	546.4		4.11	882.62	882.62	253	253	1223	1223	603	620	98	89	9	13
WARANGAL DISTRICT: MAHABUBABAB REVENUE DIVISION: 27 GUDUR M.P.P	19	Teegalveni			77.5	621.2	54.45	14.91	768.09	768.09	497	497	2453	2453	1260	1193	54	47	843	794
WARANGAL DISTRICT: MAHABUBABAB REVENUE DIVISION: 27 GUDUR M.P.P	20	Govindpur			57.35	389.7	23.59	4.81	475.49	475.49	342	342	1905	1905	956	949	42	36	640	629
WARANGAL DISTRICT: MAHABUBABAB REVENUE DIVISION: 27 GUDUR M.P.P	21	Damaravancha		416.27	53.74	382.3		20.68	873.01	873.01	357	357	1834	1834	902	932	21	15	673	706
WARANGAL DISTRICT: MAHABUBABAB REVENUE DIVISION: 27 GUDUR M.P.P	22	Apparajpalle		505.2	60.13	1391	26.16	85.72	2068.34	2068.34	607	607	3020	3020	1561	1459	141	119	844	792
WARANGAL DISTRICT: MAHABUBABAB REVENUE DIVISION: 27 GUDUR M.P.P	23	Boddugonda			44.24	487.2	69.16	39.65	640.29	640.29	397	397	1972	1972	1016	956	21	21	602	584
WARANGAL DISTRICT: MAHABUBABAB REVENUE DIVISION: 27 GUDUR M.P.P	24	Kolhapuram			41.99	374	71.1	14.75	501.81	501.81	305	305	1558	1558	813	745	35	35	411	389
WARANGAL DISTRICT: MAHABUBABAB REVENUE DIVISION: 27 GUDUR M.P.P	25	Kongaragidda	Y	2.14	4.59	38.51	3.31	3.25	51.8	51.8	58	58	257	257	128	129	9	6	91	95
WARANGAL DISTRICT: MAHABUBABAB REVENUE DIVISION: 27 GUDUR M.P.P	26	Matwada	Y	40.96	40.3	313.1	9.39	3.74	407.52	407.52	320	320	1518	1518	778	740	29	41	604	519

PAKHAL SANCTUARY	LAND USE AND AMENITIES	ANDHRA PRADESH																		
	Location Code	Name of Village	Inside PAs (Y=Yes; Blank=No)	Forest	Irrigated by source	Unirri-gated	Cultu-rable waste	Area not available for cultivation	Area of Village (In hectares) & Town/Ward(In Km^2)	Total area by computer	Occupied Residen-tial Houses	No. of House-holds	Total population by computer	Total population (Including institutional and houseless population			Scheduled Castes		Scheduled Tribes	
														P	M	F	M	F	M	F
WARANGAL DISTRICT: MAHABUBABAB REVENUE DIVISION: 27 GUDUR M.P.P	27	Neelavancha	Y	840.88	8.84	1275	10.57	3.69	2138.76	2138.76	60	60	255	255	130	125			124	116
WARANGAL DISTRICT: MAHABUBABAB REVENUE DIVISION: 27 GUDUR M.P.P	28	Thimmapur	Y	180.76	3.42	285.4	4.05	3.11	476.72	476.72	13	13	55	55	27	28			27	28
WARANGAL DISTRICT: MAHABUBABAB REVENUE DIVISION: 28 KOTHAGUDEM M.P.P	1	Thimmarpur	Y	15.89	45.83	7.4	15.86	0.41	85.39	85.39	58	58	267	267	137	130	1	3	113	104
WARANGAL DISTRICT: MAHABUBABAB REVENUE DIVISION: 28 KOTHAGUDEM M.P.P	2	Konapur	Y	30.6	48.59	66.32	10.25	15.42	171.18	171.18	239	239	1017	1017	509	508			63	70
WARANGAL DISTRICT: MAHABUBABAB REVENUE DIVISION: 28 KOTHAGUDEM M.P.P	3	Ankannagudem	Y	8.59	14.71	13.37	41.43	1.22	79.32	79.32	24	24	86	86	44	42	4	4	19	16
WARANGAL DISTRICT: MAHABUBABAB REVENUE DIVISION: 28 KOTHAGUDEM M.P.P	4	Rampur	Y						496.14	0			0							
WARANGAL DISTRICT: MAHABUBABAB REVENUE DIVISION: 28 KOTHAGUDEM M.P.P	5	Ippalapegadapur	Y		0.4	44.38		11.88	56.66	56.66			0							
WARANGAL DISTRICT: MAHABUBABAB REVENUE DIVISION: 28 KOTHAGUDEM M.P.P	6	Devavaram	Y		21.55	45		24.41	90.96	90.96			0							
WARANGAL DISTRICT: MAHABUBABAB REVENUE DIVISION: 28 KOTHAGUDEM M.P.P	7	Rangappagudem	Y		11.43	30.53	16.72	8.09	66.77	66.77	51	51	179	179	90	89			86	88
WARANGAL DISTRICT: MAHABUBABAB REVENUE DIVISION: 28 KOTHAGUDEM M.P.P	8	Yedullapalle	Y		36.94	27		8.09	72.03	72.03	216	216	958	958	459	499	26	17	76	83

PAKHAL SANCTUARY	LAND USE AND AMENITIES	ANDHRA PRADESH																		
	Location Code	Name of Village	Inside PAs (Y=Yes; Blank=No)	Forest	Irrigated by source	Unirri-gated	Cultu-rable waste	Area not available for cultivation	Area of Village (In hectares) & Town/Ward(In Km^2)	Total area by computer	Occupied Residen-tial Houses	No. of House-holds	Total population by computer	Total population (Including institutional and houseless population			Scheduled Castes		Scheduled Tribes	
														P	M	F	M	F	M	F
WARANGAL DISTRICT: MAHABUBABAB REVENUE DIVISION: 28 KOTHAGUDEM M.P.P	9	Yerravaram	Y		36.51	70.33		28.73	135.57	135.57	37	37	153	153	83	70			76	67
WARANGAL DISTRICT: MAHABUBABAB REVENUE DIVISION: 28 KOTHAGUDEM M.P.P	10	Jangamvaniguda	Y		10.83	110.8		99.15	220.81	220.81	219	219	939	939	476	463	113	111	319	317
WARANGAL DISTRICT: MAHABUBABAB REVENUE DIVISION: 28 KOTHAGUDEM M.P.P	11	Kundampalle	Y		98.89	51.65		43.3	193.84	193.84	80	80	300	300	156	144			125	121
WARANGAL DISTRICT: MAHABUBABAB REVENUE DIVISION: 28 KOTHAGUDEM M.P.P	12	Ootai	Y		204.84	104.8		53.01	362.6	362.6	519	519	2123	2123	1038	1085	149	136	438	465
WARANGAL DISTRICT: MAHABUBABAB REVENUE DIVISION: 28 KOTHAGUDEM M.P.P	13	Sadireddipalle	Y		171.18	143.6	278.1	2.02	594.89	594.89	250	250	1087	1087	560	527	2	2	309	283
WARANGAL DISTRICT: MAHABUBABAB REVENUE DIVISION: 28 KOTHAGUDEM M.P.P	14	Enchaguda	Y		28	1.86	40.96	4.05	74.87	74.87	196	196	941	941	485	456	3	3	111	115
WARANGAL DISTRICT: MAHABUBABAB REVENUE DIVISION: 28 KOTHAGUDEM M.P.P	15	Murraigudem	Y	9.41	20.78	17.56	2.84	7.28	57.87	57.87	92	92	386	386	200	186			156	148
WARANGAL DISTRICT: MAHABUBABAB REVENUE DIVISION: 28 KOTHAGUDEM M.P.P	16	Gundam	Y	18.6	68.84	25.48	6.08	10.5	129.5	129.5	120	120	527	527	266	261	4	4	15	18
WARANGAL DISTRICT: MAHABUBABAB REVENUE DIVISION: 28 KOTHAGUDEM M.P.P	17	Mokallapalle	Y	13.43	10.96	7.43	11.89	21.04	64.75	64.75	37	37	158	158	76	82			76	82

PAKHAL SANCTUARY	LAND USE AND AMENITIES	ANDHRA PRADESH																		
	Location Code	Name of Village	Inside PAs (Y=Yes; Blank=No)	Forest	Irrigated by source	Unirri-gated	Cultu-rable waste	Area not available for cultivation	Area of Village (In hectares) & Town/Ward(In Km^2)	Total area by computer	Occupied Residen-tial Houses	No. of House-holds	Total population by computer	Total population (Including institutional and houseless population			Scheduled Castes		Scheduled Tribes	
														P	M	F	M	F	M	F
WARANGAL DISTRICT: MAHABUBABAB REVENUE DIVISION: 28 KOTHAGUDEM M.P.P	18	Pogallapalle	Y	141.66	72.56	16.04	84.18	82.56	397	397	419	419	1855	1855	933	922	38	39	160	146
WARANGAL DISTRICT: MAHABUBABAB REVENUE DIVISION: 28 KOTHAGUDEM M.P.P	19	Vajjavaniguda	Y			0.56	8.98	0.17	9.71	9.71			0							
WARANGAL DISTRICT: MAHABUBABAB REVENUE DIVISION: 28 KOTHAGUDEM M.P.P	20	Neelampalle	Y		0.42	3.53	10.21	2.03	16.19	16.19	41	41	204	204	97	107	5	2		
WARANGAL DISTRICT: MAHABUBABAB REVENUE DIVISION: 28 KOTHAGUDEM M.P.P	21	Rudravaram	Y		0.42	27.05		14.61	42.08	42.08			0							
WARANGAL DISTRICT: MAHABUBABAB REVENUE DIVISION: 28 KOTHAGUDEM M.P.P	22	Manchanpalle	Y		9.4			3.95	13.35	13.35			0							
WARANGAL DISTRICT: MAHABUBABAB REVENUE DIVISION: 28 KOTHAGUDEM M.P.P	23	Govindapuram	Y	12.65	11.78	9.96	14.18	10.92	59.49	59.49	81	81	369	369	181	188	4	2	96	104
WARANGAL DISTRICT: MAHABUBABAB REVENUE DIVISION: 28 KOTHAGUDEM M.P.P	24	Mylaram	Y	18.25	2.15	9.14		12.95	42.49	42.49	54	54	258	258	117	141			117	141
	25	Kothapalle	Y	13	23.96	11.46	17.55	17.4	83.37	83.37	127	127	530	530	265	265	1	2	202	202
WARANGAL DISTRICT: MAHABUBABAB REVENUE DIVISION: 28 KOTHAGUDEM M.P.P	26	Jangalpalle	Y	5.73				8.43	14.16	14.16			0							

PAKHAL SANCTUARY	LAND USE AND AMENITIES	ANDHRA PRADESH																		
	Location Code	Name of Village	Inside PAs (Y=Yes; Blank=No)	Forest	Irrigated by source	Unirri-gated	Cultu-rable waste	Area not available for cultivation	Area of Village (In hectares) & Town/Ward(In Km^2)	Total area by computer	Occupied Residen-tial Houses	No. of House-holds	Total population by computer	Total population (Including institutional and houseless population			Scheduled Castes		Scheduled Tribes	
														P	M	F	M	F	M	F
WARANGAL DISTRICT: MAHABUBABAB REVENUE DIVISION: 28 KOTHAGUDEM M.P.P	27	Kothagudem	Y	13.14	51.85	19.04	18.76	25.09	127.88	127.88	373	373	1805	1805	918	887	64	61	354	379
WARANGAL DISTRICT: MAHABUBABAB REVENUE DIVISION: 28 KOTHAGUDEM M.P.P	28	Pegadapalle	Y	53.97	34.92	751.8	49.8	9.71	900.16	900.16	111	111	471	471	248	223			101	91
WARANGAL DISTRICT: MAHABUBABAB REVENUE DIVISION: 28 KOTHAGUDEM M.P.P	29	Gundrapalle	Y		12.69	17.19	4.12	14.97	48.97	48.97	101	101	393	393	188	205	11	11	78	85
WARANGAL DISTRICT: MAHABUBABAB REVENUE DIVISION: 28 KOTHAGUDEM M.P.P	30	Durgaram	Y		4.89	148.2	6.11	31.97	191.2	191.2	102	102	484	484	249	235			224	212
WARANGAL DISTRICT: MAHABUBABAB REVENUE DIVISION: 28 KOTHAGUDEM M.P.P	31	Karnegandi	Y		5.73	35.84	4.57	5.66	51.8	51.8	39	39	171	171	82	89			74	83
WARANGAL DISTRICT: MAHABUBABAB REVENUE DIVISION: 28 KOTHAGUDEM M.P.P	32	Kamaram	Y		22.28	67.86	30.45	28.33	148.92	148.92	114	114	561	561	307	254	23	24	275	223
WARANGAL DISTRICT: MAHABUBABAB REVENUE DIVISION: 28 KOTHAGUDEM M.P.P	33	Ponugonda	Y		21.88	176	13	24.28	235.12	235.12	101	101	437	437	212	225			212	225
WARANGAL DISTRICT: MAHABUBABAB REVENUE DIVISION: 28 KOTHAGUDEM M.P.P	34	Ramaram	Y			8.09		1.62	9.71	9.71	14	14	62	62	31	31			31	31
WARANGAL DISTRICT: MAHABUBABAB REVENUE DIVISION: 28 KOTHAGUDEM M.P.P	35	Mamidigudem	Y		5	85.97	176.1	40.09	307.16	307.16	71	71	296	296	136	160				

PAKHAL SANCTUARY	LAND USE AND AMENITIES	ANDHRA PRADESH																		
	Location Code	Name of Village	Inside PAs (Y=Yes; Blank=No)	Forest	Irrigated by source	Unirri-gated	Cultu-rable waste	Area not available for cultivation	Area of Village (In hectares) & Town/Ward(In Km^2)	Total area by computer	Occupied Residen-tial Houses	No. of House-holds	Total population by computer	Total population (Including institutional and houseless population			Scheduled Castes		Scheduled Tribes	
														P	M	F	M	F	M	F
WARANGAL DISTRICT: MAHABUBABAB REVENUE DIVISION: 28 KOTHAGUDEM M.P.P	36	Dubbaguda	Y		17.13	41.12	3.26	8.91	70.42	70.42	56	56	246	246	129	117			94	83
WARANGAL DISTRICT: MAHABUBABAB REVENUE DIVISION: 28 KOTHAGUDEM M.P.P	37	Marriguda	Y		3.31	141.2		12.55	157.02	157.02	95	95	408	408	200	208			190	198
WARANGAL DISTRICT: MAHABUBABAB REVENUE DIVISION: 28 KOTHAGUDEM M.P.P	38	Mahadevuniguda	Y		4.86	67.57	7.7	10.11	90.24	90.24	75	75	315	315	157	158	14	19	14	138
WARANGAL DISTRICT: MAHABUBABAB REVENUE DIVISION: 28 KOTHAGUDEM M.P.P	39	Peddayellapur	Y		4.86	5.99	46.61	2.03	59.49	59.49	94	94	383	383	196	187				
WARANGAL DISTRICT: MAHABUBABAB REVENUE DIVISION: 28 KOTHAGUDEM M.P.P	40	Jangalpalle	Y			41.28		31.56	72.84	72.84	122	122	564	564	292	272			259	246
WARANGAL DISTRICT: MAHABUBABAB REVENUE DIVISION: 28 KOTHAGUDEM M.P.P	41	Chintaguda	Y		8.65	302.1	68.84	19.83	399.42	399.42	90	90	392	392	184	208	1		174	200
WARANGAL DISTRICT: MAHABUBABAB REVENUE DIVISION: 28 KOTHAGUDEM M.P.P	42	Narsugudem	Y		23.15	29.98	50.07	24.68	127.88	127.88	35	35	155	155	76	79	9	5	67	74
WARANGAL DISTRICT: MAHABUBABAB REVENUE DIVISION: 28 KOTHAGUDEM M.P.P	43	Katrainam	Y		5.28	5.57	140	42.89	193.74	193.74	67	67	265	265	117	148			89	111
WARANGAL DISTRICT: MAHABUBABAB REVENUE DIVISION: 28 KOTHAGUDEM M.P.P	44	Komatlagudem	Y		4.58	54	68.08	2.03	128.69	128.69	129	129	585	585	290	295	139	143	68	64

PAKHAL SANCTUARY	LAND USE AND AMENITIES	ANDHRA PRADESH																		
	Location Code	Name of Village	Inside PAs (Y=Yes; Blank=No)	Forest	Irrigated by source	Unirri-gated	Cultu-rable waste	Area not available for cultivation	Area of Village (In hectares) & Town/Ward(In Km^2)	Total area by computer	Occupied Residen-tial Houses	No. of House-holds	Total population by computer	Total population (Including institutional and houseless population			Scheduled Castes		Scheduled Tribes	
														P	M	F	M	F	M	F
WARANGAL DISTRICT: MAHABUBABAB REVENUE DIVISION: 28 KOTHAGUDEM M.P.P	45	Bavurugonda	Y		11.78	486.4	5.26	5.26	508.69	508.69	96	96	420	420	204	216			200	211
WARANGAL DISTRICT: MAHABUBABAB REVENUE DIVISION: 28 KOTHAGUDEM M.P.P	46	Vurabaka	Y						3.64	0			0							
WARANGAL DISTRICT: MAHABUBABAB REVENUE DIVISION: 28 KOTHAGUDEM M.P.P	47	Puttalabhupathy	Y	10.93		1522	49.12	8.9	1590.82	1590.82	45	45	231	231	112	119			112	119
WARANGAL DISTRICT: MAHABUBABAB REVENUE DIVISION: 28 KOTHAGUDEM M.P.P	48	Doravarivempalle	Y		14.28	36.66	6.62	12.95	70.51	70.51	46	46	198	198	88	110			87	110
WARANGAL DISTRICT: MAHABUBABAB REVENUE DIVISION: 28 KOTHAGUDEM M.P.P	49	Bothavaniguda	Y		3.24	36.68	6.62	12.95	59.49	59.49	55	55	196	196	91	105	3	2	87	103
WARANGAL DISTRICT: MAHABUBABAB REVENUE DIVISION: 28 KOTHAGUDEM M.P.P	50	Musmi	Y		33.73	65.01	22.26	40.47	161.47	161.47	210	210	977	977	468	509	15	15	318	330
WARANGAL DISTRICT: MAHABUBABAB REVENUE DIVISION: 28 KOTHAGUDEM M.P.P	51	Velbelly	Y	120	128.75	19.52	87.05	40.87	396.19	396.19	374	374	1617	1617	767	850	67	76	299	357
WARANGAL DISTRICT: MAHABUBABAB REVENUE DIVISION: 28 KOTHAGUDEM M.P.P	52	Routhugudem	Y	9	4.86	4.21	2.57	3.24	23.88	23.88	28	28	129	129	65	64			65	64
WARANGAL DISTRICT: MAHABUBABAB REVENUE DIVISION: 28 KOTHAGUDEM M.P.P	53	Polaram	Y	619.24	8.17	17.64	2.44	8.1	655.59	655.59	70	70	231	231	117	114	5	10	103	94

PAKHAL SANCTUARY	LAND USE AND AMENITIES	ANDHRA PRADESH																		
	Location Code	Name of Village	Inside PAs (Y=Yes; Blank=No)	Forest	Irrigated by source	Unirri-gated	Cultu-rable waste	Area not available for cultivation	Area of Village (In hectares) & Town/Ward(In Km^2)	Total area by computer	Occupied Residen-tial Houses	No. of House-holds	Total population by computer	Total population (Including institutional and houseless population			Scheduled Castes		Scheduled Tribes	
														P	M	F	M	F	M	F
WARANGAL DISTRICT: MAHABUBABAB REVENUE DIVISION: 28 KOTHAGUDEM M.P.P	54	Bakkachintalapadu	Y	0.95	21.18	11.78	10.2	10.52	54.63	54.63	24	24	97	97	47	50	7	11	40	39
WARANGAL DISTRICT: MAHABUBABAB REVENUE DIVISION: 28 KOTHAGUDEM M.P.P	55	Upparagudem	Y	310				0.8	310.8	310.8			0							
WARANGAL DISTRICT: MAHABUBABAB REVENUE DIVISION: 28 KOTHAGUDEM M.P.P	56	Kishtapur	Y	15.06	6.76	7.87	0.87	4.04	34.6	34.6	28	28	103	103	48	55			48	55
WARANGAL DISTRICT: MAHABUBABAB REVENUE DIVISION: 28 KOTHAGUDEM M.P.P	57	Gopalpur	Y		15.46	202.1	14.69	11.73	244.02	244.02	117	117	450	450	214	236	2	2	202	222
WARANGAL DISTRICT: MAHABUBABAB REVENUE DIVISION: 28 KOTHAGUDEM M.P.P	58	Gunjedu	Y	38		14.61		6.47	59.08	59.08	97	97	451	451	220	231			111	124
WARANGAL DISTRICT: MAHABUBABAB REVENUE DIVISION: 28 KOTHAGUDEM M.P.P	59	Thativarivempalle	Y	17.1	22.72	33.74	23.97	1.62	99.15	99.15	96	96	364	364	170	194			163	185
WARANGAL DISTRICT: MAHABUBABAB REVENUE DIVISION: 28 KOTHAGUDEM M.P.P	60	Eshwaragudem	Y	7.02	10.93	1.14		4.38	23.47	23.47	52	52	241	241	115	126	4	4	108	119
WARANGAL DISTRICT: MAHABUBABAB REVENUE DIVISION: 28 KOTHAGUDEM M.P.P	61	Bathulapalle	Y	19.13	36.54	72.93	42	58.05	228.65	228.65	101	101	454	454	215	239	53	64	116	117
WARANGAL DISTRICT: MAHABUBABAB REVENUE DIVISION: 28 KOTHAGUDEM M.P.P	62	Tirmalgandi	Y	930		320.4	189.1	225	1664.47	1664.47	115	115	529	529	260	269			245	257

PAKHAL SANCTUARY	LAND USE AND AMENITIES	ANDHRA PRADESH																		
	Location Code	Name of Village	Inside PAs (Y=Yes; Blank=No)	Forest	Irrigated by source	Unirri-gated	Cultu-rable waste	Area not available for cultivation	Area of Village (In hectares) & Town/Ward(In Km^2)	Total area by computer	Occupied Residen-tial Houses	No. of House-holds	Total population by computer	Total population (Including institutional and houseless population			Scheduled Castes		Scheduled Tribes	
														P	M	F	M	F	M	F
WARANGAL DISTRICT: MAHABUBABAB REVENUE DIVISION: 28 KOTHAGUDEM M.P.P	63	Madigudem	Y	153.9	13.76	141.1	2.47	7.29	318.49	318.49	234	234	1061	1061	534	527	71	79	431	419
WARANGAL DISTRICT: MAHABUBABAB REVENUE DIVISION: 28 KOTHAGUDEM M.P.P	64	Irkulakunta	Y	100.86	1.27	39.7	56.76	60	258.59	258.59			0							
WARANGAL DISTRICT: MAHABUBABAB REVENUE DIVISION: 28 KOTHAGUDEM M.P.P	65	Karlai	Y	253.84	36.51	417.4	158.3	9.71	875.74	875.74	108	108	425	425	201	224	9	16	161	181
WARANGAL DISTRICT: MAHABUBABAB REVENUE DIVISION: 28 KOTHAGUDEM M.P.P	66	Gangaram	Y		6.21	773.2	283.7	35.21	1098.31	1098.31	221	221	1023	1023	550	473	11	8	517	450
WARANGAL DISTRICT: MAHABUBABAB REVENUE DIVISION: 28 KOTHAGUDEM M.P.P	67	Bhupalapatnam	Y					11.33	11.33	11.33			0							
WARANGAL DISTRICT: MAHABUBABAB REVENUE DIVISION: 28 KOTHAGUDEM M.P.P	68	Kodishalamitta	Y	4537.4	0.82	34.29	36.08	26.71	4635.26	4635.26	60	60	236	236	115	121			114	120
WARANGAL DISTRICT: MAHABUBABAB REVENUE DIVISION: 28 KOTHAGUDEM M.P.P	69	Pandem	Y		6.19	90.47	107.7	6.07	210.44	210.44	51	51	202	202	103	99			100	98
WARANGAL DISTRICT: MAHABUBABAB REVENUE DIVISION: 29 KHANAPUR M.P.P	1	Dabeerpet	Y		60.73	77.2	2.07	11.35	151.35	151.35	184	194	821	821	428	393	28	21	238	223
WARANGAL DISTRICT: MAHABUBABAB REVENUE DIVISION: 29 KHANAPUR M.P.P	2	Pakhalashoknagar	Y	1087.9	172.06	188.3	14.5	112.69	1575.44	1575.44	1126	1126	5528	5528	3026	2502	388	379	872	470

PAKHAL SANCTUARY	LAND USE AND AMENITIES	ANDHRA PRADESH																		
	Location Code	Name of Village	Inside PAs (Y=Yes; Blank=No)	Forest	Irrigated by source	Unirri-gated	Cultu-rable waste	Area not available for cultivation	Area of Village (In hectares) & Town/Ward(In Km^2)	Total area by computer	Occupied Residen-tial Houses	No. of House-holds	Total population by computer	Total population (Including institutional and houseless population			Scheduled Castes		Scheduled Tribes	
														P	M	F	M	F	M	F
WARANGAL DISTRICT: MAHABUBABAB REVENUE DIVISION: 29 KHANAPUR M.P.P	3	Jalubanda	Y	140.5	576.92	11.77		52.66	781.85	781.85			0							
WARANGAL DISTRICT: MAHABUBABAB REVENUE DIVISION: 29 KHANAPUR M.P.P	4	Khanapur		756.7	1221.47	25.39	121.4	42.23	2167.18	2167.18	1507	1507	6597	6597	3369	3228	263	287	436	430
WARANGAL DISTRICT: MAHABUBABAB REVENUE DIVISION: 29 KHANAPUR M.P.P	5	Pocharam	Y	1232.8	8.5	30.99	1.88	5	1279.21	1279.21			0							
WARANGAL DISTRICT: MAHABUBABAB REVENUE DIVISION: 29 KHANAPUR M.P.P	6	Mangalavaripet			26.72	358	187.9	11	583.56	583.56	780	780	3692	3692	1859	1833	115	129	1345	1305
WARANGAL DISTRICT: MAHABUBABAB REVENUE DIVISION: 29 KHANAPUR M.P.P	7	Budharaopet			168.83	124.9	175.2	32.14	501	501	1079	1079	4896	4896	2484	2412	201	197	100	110
WARANGAL DISTRICT: MAHABUBABAB REVENUE DIVISION: 29 KHANAPUR M.P.P	8	Ainepalle			653.85	10.96	28.85	62.29	755.95	755.95	55	55	485	485	351	134	18	5	56	57
WARANGAL DISTRICT: MAHABUBABAB REVENUE DIVISION: 29 KHANAPUR M.P.P	9	Ragampet			40.89	71.14	212.7	11.34	336.02	336.02	194	200	939	939	456	483	27	30	55	45
WARANGAL DISTRICT: MAHABUBABAB REVENUE DIVISION: 29 KHANAPUR M.P.P	10	Thungabandam			990.69	84	186.7	36.02	1297.42	1297.42	8	8	42	42	23	19			7	7
WARANGAL DISTRICT: MAHABUBABAB REVENUE DIVISION: 29 KHANAPUR M.P.P	11	Kothuru			23.08	62.22	82.62	15	182.92	182.92	367	367	1599	1599	808	791	59	69	216	207

PAKHAL SANCTUARY	LAND USE AND AMENITIES	ANDHRA PRADESH																		
	Location Code	Name of Village	Inside PAs (Y=Yes; Blank=No)	Forest	Irrigated by source	Unirri-gated	Cultu-rable waste	Area not available for cultivation	Area of Village (In hectares) & Town/Ward(In Km^2)	Total area by computer	Occupied Residen-tial Houses	No. of House-holds	Total population by computer	Total population (Including institutional and houseless population			Scheduled Castes		Scheduled Tribes	
														P	M	F	M	F	M	F
WARANGAL DISTRICT: MAHABUBABAB REVENUE DIVISION: 29 KHANAPUR M.P.P	12	Rangapur			72.06	70.71	13.36	31.24	187.37	187.37	195	195	840	840	420	420	71	67	62	69
WARANGAL DISTRICT: MAHABUBABAB REVENUE DIVISION: 29 KHANAPUR M.P.P	13	Matuveeraram			249	80.81		30.36	360.17	360.17			0							
WARANGAL DISTRICT: MAHABUBABAB REVENUE DIVISION: 29 KHANAPUR M.P.P	14	Dharmaraopet		290.83	548.58	68.67	83.26	73.79	1065.13	1065.13	779	783	3502	3502	1782	1720	133	132	360	330
WARANGAL DISTRICT: MAHABUBABAB REVENUE DIVISION: 30 NARSAMPET M.P.P	1	Kammepalle			159.44	129.5		42.09	331.03	331.03	691	695	3218	3218	1607	1611	179	185	204	217
WARANGAL DISTRICT: MAHABUBABAB REVENUE DIVISION: 30 NARSAMPET M.P.P	2	Bhanjipet			263	573.9	170.8	127.07	1134.74	1134.74	739	739	3500	3500	1825	1675	298	240	639	606
WARANGAL DISTRICT: MAHABUBABAB REVENUE DIVISION: 30 NARSAMPET M.P.P	3	Itikalpalle			425	623.2	201	64	1313.2	1313.2	807	807	3935	3935	2012	1923	173	167	543	522
WARANGAL DISTRICT: MAHABUBABAB REVENUE DIVISION: 30 NARSAMPET M.P.P	4	Muthojipet			684	78.38	40	60	862.38	862.38	764	767	3639	3639	1836	1803	115	101	528	518
WARANGAL DISTRICT: MAHABUBABAB REVENUE DIVISION: 30 NARSAMPET M.P.P	5	Madannapet			687	354.1	45	64	1150.11	1150.11	631	631	2899	2899	1474	1425	227	200	238	245
WARANGAL DISTRICT: MAHABUBABAB REVENUE DIVISION: 30 NARSAMPET M.P.P	6	Madira			172	61.85	10	20	263.85	263.85			0							

PAKHAL SANCTUARY	LAND USE AND AMENITIES	ANDHRA PRADESH																		
	Location Code	Name of Village	Inside PAs (Y=Yes; Blank=No)	Forest	Irrigated by source	Unirri-gated	Cultu-rable waste	Area not available for cultivation	Area of Village (In hectares) & Town/Ward(In Km^2)	Total area by computer	Occupied Residen-tial Houses	No. of House-holds	Total population by computer	Total population (Including institutional and houseless population			Scheduled Castes		Scheduled Tribes	
														P	M	F	M	F	M	F
WARANGAL DISTRICT: MAHABUBABAB REVENUE DIVISION: 30 NARSAMPET M.P.P	7	Ramavaram			139	146.8	16	5	306.75	306.75	160	160	754	754	400	354	122	111		
WARANGAL DISTRICT: MAHABUBABAB REVENUE DIVISION: 30 NARSAMPET M.P.P	8	Laknepalle			181.7	259.4	4.05	14.17	459.32	459.32	379	379	1620	1620	820	800	90	95	25	25
WARANGAL DISTRICT: MAHABUBABAB REVENUE DIVISION: 30 NARSAMPET M.P.P	9	Maheshwaram			383	494	15	8	900.02	900.02	1078	1078	5433	5433	3052	2381	355	351	343	314
WARANGAL DISTRICT: MAHABUBABAB REVENUE DIVISION: 30 NARSAMPET M.P.P	10	Narsampet			682	426.9	10	30	1148.9	1148.9	4455	4460	21207	21207	10942	10265	1446	1348	334	204
WARANGAL DISTRICT: MAHABUBABAB REVENUE DIVISION: 30 NARSAMPET M.P.P	11	Paspunur			560	85.09		19	664.09	664.09	42	42	219	219	115	104				
WARANGAL DISTRICT: MAHABUBABAB REVENUE DIVISION: 30 NARSAMPET M.P.P	12	Sarwapur			305	81.82	2	62	450.82	450.82	995	998	4412	4412	2224	2188	473	455		
WARANGAL DISTRICT: MAHABUBABAB REVENUE DIVISION: 30 NARSAMPET M.P.P	13	Rajupet			208	645.7	20	100	973.67	973.67	416	425	1943	1943	977	966	102	101	661	639
WARANGAL DISTRICT: MAHABUBABAB REVENUE DIVISION: 31 CHENNARAPET M.P.P	3	Akkalchedu			79.84	285.9		70.12	435.85	435.85	350	350	1627	1627	822	805	48	44	261	243
WARANGAL DISTRICT: MAHABUBABAB REVENUE DIVISION: 31 CHENNARAPET M.P.P	4	Makdumpuram			173.67	283.5	28.86	57.88	543.9	543.9	741	741	3319	3319	1659	1660	288	303	315	306

PAKHAL SANCTUARY	LAND USE AND AMENITIES	ANDHRA PRADESH																		
	Location Code	Name of Village	Inside PAs (Y=Yes; Blank=No)	Forest	Irrigated by source	Unirri-gated	Cultu-rable waste	Area not available for cultivation	Area of Village (In hectares) & Town/Ward(In Km^2)	Total area by computer	Occupied Residen-tial Houses	No. of House-holds	Total population by computer	Total population (Including institutional and houseless population			Scheduled Castes		Scheduled Tribes	
														P	M	F	M	F	M	F
WARANGAL DISTRICT: MAHABUBABAB REVENUE DIVISION: 31 CHENNARAPET M.P.P	5	Chennaraopeta			269.58	125.1	20.8	140.97	556.44	556.44	851	851	3853	3853	1984	1869	284	267	275	252
WARANGAL DISTRICT: MAHABUBABAB REVENUE DIVISION: 31 CHENNARAPET M.P.P	9	Jhalli			58.41	358.5	26.85	80.67	524.47	524.47	485	485	2347	2347	1199	1148	40	35	211	209
WARANGAL DISTRICT: MAHABUBABAB REVENUE DIVISION: 31 CHENNARAPET M.P.P	10	Thimmarainipahad			39.78	527	2.95	13.46	583.15	583.15	326	326	1630	1630	827	803	118	102	133	155
WARANGAL DISTRICT: MAHABUBABAB REVENUE DIVISION: 31 CHENNARAPET M.P.P	11	Papaiahpeta			147.82	1021	423	83.82	1675.8	1675.8	978	978	4748	4748	2439	2309	176	171	986	906
WARANGAL DISTRICT: MAHABUBABAB REVENUE DIVISION: 31 CHENNARAPET M.P.P	12	Yellaigudem			96.06	783.1	16.73	85.04	980.96	980.96	604	604	2966	2966	1543	1423	313	276	757	683
WARANGAL DISTRICT: MAHABUBABAB REVENUE DIVISION: 34 NALLABELLY M.P.P	3	Rangapuram			23.14	160.1		4.18	187.37	187.37	401	418	1948	1948	978	970	100	105	29	29
WARANGAL DISTRICT: MAHABUBABAB REVENUE DIVISION: 34 NALLABELLY M.P.P	4	Arshanpalle			142.1	350.8		35.23	528.11	528.11	286	293	1286	1286	667	619	139	138		
WARANGAL DISTRICT: MAHABUBABAB REVENUE DIVISION: 34 NALLABELLY M.P.P	5	Kannaraopet			21.3	692.9		14.67	728.84	728.84	181	182	825	825	413	412	13	11	248	238
WARANGAL DISTRICT: MAHABUBABAB REVENUE DIVISION: 34 NALLABELLY M.P.P	6	Govindapur		3502.6	39.28	543.6		73.89	4159.35	4159.35	384	392	1825	1825	961	864	43	34	612	542

PAKHAL SANCTUARY	LAND USE AND AMENITIES	ANDHRA PRADESH																		
	Location Code	Name of Village	Inside PAs (Y=Yes; Blank=No)	Forest	Irrigated by source	Unirri-gated	Cultu-rable waste	Area not available for cultivation	Area of Village (In hectares) & Town/Ward(In Km^2)	Total area by computer	Occupied Residen-tial Houses	No. of House-holds	Total population by computer	Total population (Including institutional and houseless population			Scheduled Castes		Scheduled Tribes	
														P	M	F	M	F	M	F
WARANGAL DISTRICT: MAHABUBABAB REVENUE DIVISION: 34 NALLABELLY M.P.P	7	Kondapur	Y		32.94	136.5		2.99	172.4	172.4	87	91	389	389	203	186	24	25	82	68
WARANGAL DISTRICT: MAHABUBABAB REVENUE DIVISION: 34 NALLABELLY M.P.P	8	Asaravelli							525.15	0	87	87	367	367	178	189	19	13	119	130
WARANGAL DISTRICT: MAHABUBABAB REVENUE DIVISION: 34 NALLABELLY M.P.P	9	Rampur			129.38	336.5		30.3	496.14	496.14	389	389	1612	1612	821	791	123	114	89	79
WARANGAL DISTRICT: MAHABUBABAB REVENUE DIVISION: 34 NALLABELLY M.P.P	10	Nagarajpalle			180.76	379.3		3.66	563.73	563.73	62	62	325	325	160	165	3	3		
WARANGAL DISTRICT: MAHABUBABAB REVENUE DIVISION: 34 NALLABELLY M.P.P	11	Shanigaram			227.5	521.2		53	801.68	801.68	465	487	2158	2158	1116	1042	73	58	45	44
WARANGAL DISTRICT: MAHABUBABAB REVENUE DIVISION: 34 NALLABELLY M.P.P	12	Ramteertham			30	249		20.51	299.47	299.47	225	225	1035	1035	526	509	62	57	207	215
WARANGAL DISTRICT: MAHABUBABAB REVENUE DIVISION: 34 NALLABELLY M.P.P	13	Muchimpula			162.1	850.7		33.35	1046.11	1046.11	330	343	1515	1515	769	746	101	90	154	129
WARANGAL DISTRICT: MAHABUBABAB REVENUE DIVISION: 34 NALLABELLY M.P.P	14	Lenkalpalle			54.72	372		37.87	464.58	464.58	341	342	1522	1522	786	736	103	75		
WARANGAL DISTRICT: MAHABUBABAB REVENUE DIVISION: 34 NALLABELLY M.P.P	15	Nallabelly			87.24	750.8		50.65	888.69	888.69	964	1030	4401	4401	2189	2212	389	389	29	33

PAKHAL SANCTUARY	LAND USE AND AMENITIES	ANDHRA PRADESH																		
	Location Code	Name of Village	Inside PAs (Y=Yes; Blank=No)	Forest	Irrigated by source	Unirri-gated	Cultu-rable waste	Area not available for cultivation	Area of Village (In hectares) & Town/Ward(In Km^2)	Total area by computer	Occupied Residen-tial Houses	No. of House-holds	Total population by computer	Total population (Including institutional and houseless population			Scheduled Castes		Scheduled Tribes	
														P	M	F	M	F	M	F
WARANGAL DISTRICT: MAHABUBABAB REVENUE DIVISION: 34 NALLABELLY M.P.P	16	Rudragudem			18.5	411.9		28.93	459.32	459.32	478	534	2311	2311	1196	1115	102	102	136	128
WARANGAL DISTRICT: MAHABUBABAB REVENUE DIVISION: 34 NALLABELLY M.P.P	17	Narakkapet			67.3	475.5		40	582.75	582.75	556	573	2842	2842	1425	1417	234	221	33	43
WARANGAL DISTRICT: MAHABUBABAB REVENUE DIVISION: 34 NALLABELLY M.P.P	18	Gundlapahad			182.14	534.1		64.84	781.04	781.04	306	307	1479	1479	741	738	63	53	292	313
WARANGAL DISTRICT: MAHABUBABAB REVENUE DIVISION: 34 NALLABELLY M.P.P	19	Madapalle			116.43	759.8		1.94	878.17	878.17	442	456	2141	2141	1074	1067	40	43	170	163
WARANGAL DISTRICT: MAHABUBABAB REVENUE DIVISION: 35 DUGGONOL M.P.P	7	venkatapur			281.87	659		58.68	999.57	999.57	483	485	2392	2392	1203	1189	144	133	56	58
WARANGAL DISTRICT: MAHABUBABAB REVENUE DIVISION: 35 DUGGONOL M.P.P	8	Mallampalle			169.96	1067	87.45	18.27	1342.34	1342.34	621	623	3064	3064	1591	1473	176	155	11	6
WARANGAL DISTRICT: MAHABUBABAB REVENUE DIVISION: 35 DUGGONOL M.P.P	9	Mohammadpur			99.15	536.4	74.59	14.3	724.39	724.39	488	645	3019	3019	1522	1497	201	186		
WARANGAL DISTRICT: MAHABUBABAB REVENUE DIVISION: 35 DUGGONOL M.P.P	10	Timmampet			153.78	796.3	17.4	20.33	987.84	987.84	759	790	3421	3421	1752	1669	221	181	249	255
WARANGAL DISTRICT: PARKAL REVENNU DIVISION: 45 MULUG M.P.P	2	Incheria			1353.74	1374		0.4	2728.38	2728.38	1428	1428	5981	5981	3048	2933	465	412	65	63

PAKHAL SANCTUARY	LAND USE AND AMENITIES	ANDHRA PRADESH																		
	Location Code	Name of Village	Inside PAs (Y=Yes; Blank=No)	Forest	Irrigated by source	Unirri-gated	Cultu-rable waste	Area not available for cultivation	Area of Village (In hectares) & Town/Ward(In Km^2)	Total area by computer	Occupied Residen-tial Houses	No. of House-holds	Total population by computer	Total population (Including institutional and houseless population			Scheduled Castes		Scheduled Tribes	
														P	M	F	M	F	M	F
WARANGAL DISTRICT: PARKAL REVENNU DIVISION: 45 MULUG M.P.P	3	Kasimdevipeta			919.66	1174		233.5	2327.34	2327.34	506	506	2141	2141	1077	1064	138	142	230	269
WARANGAL DISTRICT: PARKAL REVENNU DIVISION: 45 MULUG M.P.P	4	Annampalle			118.85	363.1	21.45	0.4	503.83	503.83	5	5	30	30	15	15			15	15
WARANGAL DISTRICT: PARKAL REVENNU DIVISION: 45 MULUG M.P.P	5	Mulug			591.91	983	71.78	1.62	1648.28	1648.28	938	1470	9152	9152	4830	4322	674	656	347	275
WARANGAL DISTRICT: PARKAL REVENNU DIVISION: 45 MULUG M.P.P	6	Madanapalle		14.06	174.32	209		125.12	522.45	522.45	382	384	1615	1615	802	813	134	128	418	448
WARANGAL DISTRICT: PARKAL REVENNU DIVISION: 45 MULUG M.P.P	7	Jakaram		1291.2	215	400.7	1146	72	3125.38	3125.38	267	274	1455	1455	826	629	373	224	30	27
WARANGAL DISTRICT: PARKAL REVENNU DIVISION: 45 MULUG M.P.P	9	Mallampalle		5.3	249.2	2625	101.2	176.8	3157.35	3157.35	1249	1334	6281	6281	3202	3079	419	438	123	101
WARANGAL DISTRICT: PARKAL REVENNU DIVISION: 45 MULUG M.P.P	10	Ramachandrapuram		5.1	284.8	3704	204	74.89	4272.66	4272.66	1304	1310	6204	6204	3161	3043	198	200	1429	1331
WARANGAL DISTRICT: PARKAL REVENNU DIVISION: 45 MULUG M.P.P	11	Jaggannapeta		668.02	76.19	172.6	648.5	2.07	1567.34	1567.34	400	401	1800	1800	929	871	149	130	400	355
WARANGAL DISTRICT: PARKAL REVENNU DIVISION: 45 MULUG M.P.P	12	Pathepalle		293.48	426.38	1313	787.4	1.27	2821.06	2821.06	1150	1167	5094	5094	2564	2530	396	348	902	947
WARANGAL DISTRICT: PARKAL REVENNU DIVISION: 45 MULUG M.P.P	13	Potlapur		5.32	52.42	128.4	77.66	40.09	303.92	303.92	91	91	397	397	208	189			51	48
WARANGAL DISTRICT: PARKAL REVENNU DIVISION: 45 MULUG M.P.P	14	Kothpur		197.27	153.98	391.8		682.3	1425.3	1425.3	416	427	1896	1896	971	925	62	72	462	408

PAKHAL SANCTUARY	LAND USE AND AMENITIES	ANDHRA PRADESH																		
	Location Code	Name of Village	Inside PAs (Y=Yes; Blank=No)	Forest	Irrigated by source	Unirri-gated	Cultu-rable waste	Area not available for cultivation	Area of Village (In hectares) & Town/Ward(In Km^2)	Total area by computer	Occupied Residen-tial Houses	No. of House-holds	Total population by computer	Total population (Including institutional and houseless population			Scheduled Castes		Scheduled Tribes	
														P	M	F	M	F	M	F
WARANGAL DISTRICT: PARKAL REVENNU DIVISION: 45 MULUG M.P.P	15	Kannaigudem			137.83	234.5		261.02	633.33	633.33	112	112	511	511	257	254	14	10	138	140
WARANGAL DISTRICT: PARKAL REVENNU DIVISION: 45 MULUG M.P.P	16	Pegadapalle		683.75	28.58	554		200.62	1466.98	1466.98	134	134	590	590	293	297	69	62	131	137
WARANGAL DISTRICT: PARKAL REVENNU DIVISION: 45 MULUG M.P.P	17	Sarvapuram		5798.9	39.85	580.8		111.29	6530.8	6530.8	299	299	1348	1348	670	678	49	50	312	334
WARANGAL DISTRICT: PARKAL REVENNU DIVISION: 45 MULUG M.P.P	18	Ankannagudem				28.33		4.85	33.18	33.18	86	86	370	370	185	185			179	183
WARANGAL DISTRICT: PARKAL REVENNU DIVISION: 45 MULUG M.P.P	19	Ranabandala	Y							0	NA	NA		NA	NA	NA	NA	NA	179	183
WARANGAL DISTRICT: PARKAL REVENNU DIVISION: 47 GOVINDARAOPET M.P.P	3	Pasranagaram		728.43	87.79	355.6	68.56	8.09	1248.42	1248.42	998	99	4574	4574	2362	2212	291	269	258	216
WARANGAL DISTRICT: PARKAL REVENNU DIVISION: 47 GOVINDARAOPET M.P.P	4	Kannaigudem			52.27	10.78	4.53	5.26	72.84	72.84			0							
WARANGAL DISTRICT: PARKAL REVENNU DIVISION: 47 GOVINDARAOPET M.P.P	5	Rangapur		179.82	582.8	80.5	49.59	202.75	1095.46	1095.46	1074	1074	4734	4734	2426	2308	518	467	351	336
WARANGAL DISTRICT: PARKAL REVENNU DIVISION: 47 GOVINDARAOPET M.P.P	6	Chalwai		396.59	188.55	378.8		20.23	984.19	984.19	1342	1342	6033	6033	3032	3001	451	457	425	359
WARANGAL DISTRICT: PARKAL REVENNU DIVISION: 47 GOVINDARAOPET M.P.P	7	Machchapur			72.44	147.3	115.7	0.81	336.29	336.29	170	170	768	768	378	390	40	46	29	34

PAKHAL SANCTUARY	LAND USE AND AMENITIES	ANDHRA PRADESH																		
	Location Code	Name of Village	Inside PAs (Y=Yes; Blank=No)	Forest	Irrigated by source	Unirri-gated	Cultu-rable waste	Area not available for cultivation	Area of Village (In hectares) & Town/Ward(In Km^2)	Total area by computer	Occupied Residen-tial Houses	No. of House-holds	Total population by computer	Total population (Including institutional and houseless population			Scheduled Castes		Scheduled Tribes	
														P	M	F	M	F	M	F
WARANGAL DISTRICT: PARKAL REVENNU DIVISION: 47 GOVINDARAOPET M.P.P	8	Bussapur		502.87	148.58	114.6		29.14	795.21	795.21	206	206	839	839	418	421	44	41	87	90
WARANGAL DISTRICT: PARKAL REVENNU DIVISION: 47 GOVINDARAOPET M.P.P	9	Laknavaram		350.05	279.61	268.7		34.02	932.39	932.39	961	961	4417	4417	2254	2163	219	178	417	436
WARANGAL DISTRICT: PARKAL REVENNU DIVISION: 47 GOVINDARAOPET M.P.P	10	Rampur		72.84	528.56	238.3		89.07	928.75	928.75	607	607	2742	2742	1382	1360	106	105	450	462
WARANGAL DISTRICT: PARKAL REVENNU DIVISION: 47 GOVINDARAOPET M.P.P	11	Karlapalle		491.57	102.51	316.9		5.66	916.61	916.61	383	383	1779	1779	924	855	105	102	728	666
WARANGAL DISTRICT: PARKAL REVENNU DIVISION: 47 GOVINDARAOPET M.P.P	12	Venkatapur							186.96	0			0							
WARANGAL DISTRICT: PARKAL REVENNU DIVISION: 47 GOVINDARAOPET M.P.P	13	Dammakkapalle							28.33	0			0							
WARANGAL DISTRICT: PARKAL REVENNU DIVISION: 48 TADVAI M.P.P	22	Gouraram								0			0							
WARANGAL DISTRICT: PARKAL REVENNU DIVISION: 48 TADVAI M.P.P	23	Padigapuram							80.94	0			0							
WARANGAL DISTRICT: PARKAL REVENNU DIVISION: 48 TADVAI M.P.P	24	Laxmipuram							97.12	0			0							
WARANGAL DISTRICT: PARKAL REVENNU DIVISION: 48 TADVAI M.P.P	43	Lavval		1.6		3.23	1.6	0.04	6.47	6.47	17	17	72	72	35	37			35	37

PAKHAL SANCTUARY	LAND USE AND AMENITIES	ANDHRA PRADESH																		
	Location Code	Name of Village	Inside PAs (Y=Yes; Blank=No)	Forest	Irrigated by source	Unirri-gated	Cultu-rable waste	Area not available for cultivation	Area of Village (In hectares) & Town/Ward(In Km^2)	Total area by computer	Occupied Residen-tial Houses	No. of House-holds	Total population by computer	Total population (Including institutional and houseless population			Scheduled Castes		Scheduled Tribes	
														P	M	F	M	F	M	F
WARANGAL DISTRICT: PARKAL REVENNU DIVISION: 48 TADVAI M.P.P	44	Bondal		2533.2	22.8	101.6	68.4	2.8	2728.79	2728.79	55	56	257	257	124	133			124	133
WARANGAL DISTRICT: PARKAL REVENNU DIVISION: 48 TADVAI M.P.P	45	Vadagudem pattilingal							10.52	0			0							
WARANGAL DISTRICT: PARKAL REVENNU DIVISION: 48 TADVAI M.P.P	46	Kothagudem							4.86	0			0							
WARANGAL DISTRICT: PARKAL REVENNU DIVISION: 48 TADVAI M.P.P	47	Wadagudem		2.8	8.09	9.35		0.4	20.64	20.64	24	24	115	115	54	61	3	4	51	57
WARANGAL DISTRICT: PARKAL REVENNU DIVISION: 48 TADVAI M.P.P	48	Bittupalle		604.48	14.04	42.01		7.6	668.13	668.13	45	45	328	328	208	120	1		164	119
WARANGAL DISTRICT: PARKAL REVENNU DIVISION: 48 TADVAI M.P.P	49	Pochapalle		620	10.8	41.6	16.4	2.4	691.2	691.2	6	6	28	28	15	13			15	13
WARANGAL DISTRICT: PARKAL REVENNU DIVISION: 48 TADVAI M.P.P	50	Chintalakatapur							396.19	0			0							
WARANGAL DISTRICT: PARKAL REVENNU DIVISION: 48 TADVAI M.P.P	51	Lingala		1560.9	30.81		27.58	13.66	1632.9	1632.9	125	127	598	598	302	296	33	37	253	246
WARANGAL DISTRICT: PARKAL REVENNU DIVISION: 48 TADVAI M.P.P	52	Kondaiguda							36.02	0			0							
WARANGAL DISTRICT: PARKAL REVENNU DIVISION: 48 TADVAI M.P.P	53	Bollepalle		600	12.02	26.65	86.88	32.02	757.57	757.57	42	42	184	184	90	94			90	94
WARANGAL DISTRICT: PARKAL REVENNU DIVISION: 48 TADVAI M.P.P	54	Narsapur			4.53	169.9	0.8	0.4	175.63	175.63	19	19	78	78	44	34			44	34
WARANGAL DISTRICT: PARKAL REVENNU DIVISION: 48 TADVAI M.P.P	55	Motlagudem							95.1	0			0							

CENSUS DATA FOR VILLAGES WITHIN AND AROUND PAKHAL SANCTUARY, ANDHRA PRADESH

PAKHAL SANCTUARY	LAND USE AND AMENITIES	ANDHRA PRADESH																		
	Location Code	Name of Village	Inside PAs (Y=Yes; Blank=No)	Forest	Irrigated by source	Unirri-gated	Cultu-rable waste	Area not available for cultivation	Area of Village (In hectares) & Town/Ward(In Km^2)	Total area by computer	Occupied Residen-tial Houses	No. of House-holds	Total population by computer	Total population (Including institutional and houseless population			Scheduled Castes		Scheduled Tribes	
														P	M	F	M	F	M	F
WARANGAL DISTRICT: PARKAL REVENNU DIVISION: 48 TADVAI M.P.P	56	Timmanitogu								0			0							
WARANGAL DISTRICT: PARKAL REVENNU DIVISION: 48 TADVAI M.P.P	57	Alligudem				65.6	5.2	0.42	71.22	71.22	30	30	117	117	54	63			54	63

PAKHAL WILDLIFE SANCTUARY

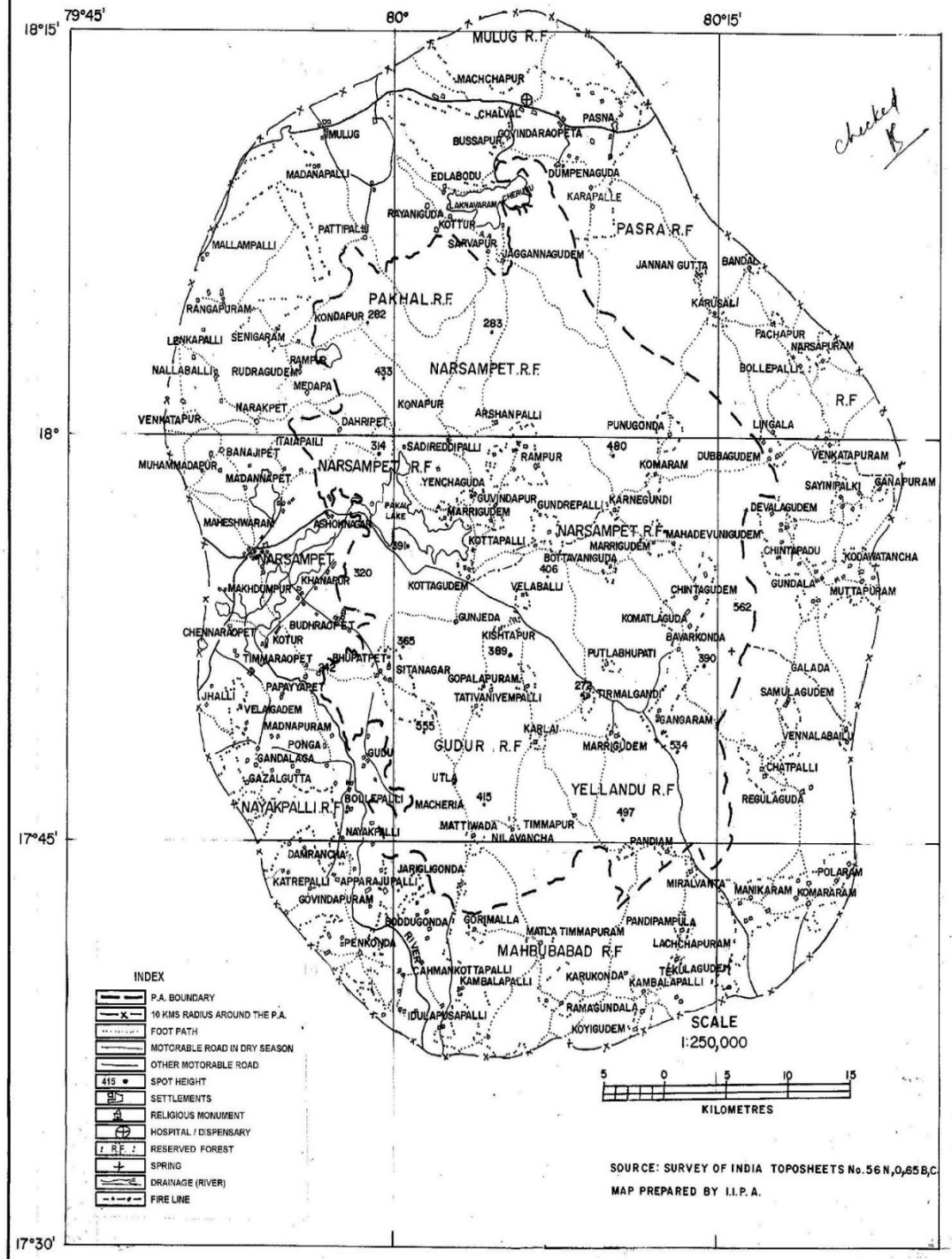

Pocharam Sanctuary

CENSUS DATA FOR VILLAGES WITHIN AND AROUND POCHARAM SANCTUARY, ANDHRA PRADESH

POCHARAM SANCTUARY		ANDHRA PRADESH																		
	Location Code	Name of Village	Inside PAs (Y=YES ; BLANK =NO)	Forest	Irrigated by source	Unirri-gated	Cultu-rable waste	Area not available for cultivation	Area of Village (In hectares) & Town/Ward (In Km^2)	Area total by computer	Occupied Residen-tial Houses	No. of House-holds	Total population by computer	Total population (Including institutional and houseless population			Scheduled Castes		Scheduled Tribes	
														P	M	F	M	F	M	F
NIZAMABAD DISTRICT : KAMAREDDY REVENUE DIVISION: 31 NAGIREDDYPET MANDAL P.P	9	NAGIREDDYPET		159.88	342.86	50.02	599.4	267.62	1419.73	1419.73	766	860	4430	4430	2185	2245	347	380	105	105
NIZAMABAD DISTRICT : KAMAREDDY REVENUE DIVISION: 31 NAGIREDDYPET MANDAL P.P	10	MALTHUMMEDA			305.11	87.42	705.1	410.8	1508.45	1508.45	532	533	2742	2742	1324	1418	305	320	3	1
NIZAMABAD DISTRICT : KAMAREDDY REVENUE DIVISION: 31 NAGIREDDYPET MANDAL P.P	11	VADALPARTHI			83.01	52.85	304.9	556.07	996.79	996.79	200	200	1119	1119	548	571	88	89	4	3
NIZAMABAD DISTRICT : KAMAREDDY REVENUE DIVISION: 31 NAGIREDDYPET MANDAL P.P	12	POCHARAM			104.12	20.41	86.7	278.44	489.67	489.67	300	300	1447	1447	692	755	173	190		
NIZAMABAD DISTRICT : KAMAREDDY REVENUE DIVISION: 31 NAGIREDDYPET MANDAL P.P	13	GALILINGAL			115.16	33.76	201.1	70.42	420.47	420.47	205	205	1057	1057	515	542	119	113	17	8
NIZAMABAD DISTRICT : KAMAREDDY REVENUE DIVISION: 31 NAGIREDDYPET MANDAL P.P	14	CHINUR			208.01	54.6	436.7	182.11	881.4	881.4	502	502	2476	2476	1174	1302	280	303	1	3
NIZAMABAD DISTRICT : KAMAREDDY REVENUE DIVISION : 32 LINGAMPETMANDAL P.P	4	BANAPUR		696.87	110	193		170.53	1170.35	1170.35	243	251	1244	1244	611	633	106	122	51	51
NIZAMABAD DISTRICT : KAMAREDDY REVENUE DIVISION : 32 LINGAMPETMANDAL P.P	5	KONEPOLE		5.21	263.13	165.7	168.9	4.05	607.03	607.03	292	292	1308	1308	662	646	148	149	17	16

CENSUS DATA FOR VILLAGES WITHIN AND AROUND POCHARAM SANCTUARY, ANDHRA PRADESH

POCHARAM SANCTUARY		ANDHRA PRADESH																		
	Location Code	Name of Village	Inside PAs (Y=YES ; BLANK =NO)	Forest	Irrigated by source	Unirri-gated	Cultu-rable waste	Area not available for cultivation	Area of Village (In hectares) & Town/Ward (In Km^2)	Area total by computer	Occupied Residen-tial Houses	No. of House-holds	Total population by computer	Total population (Including institutional and houseless population			Scheduled Castes		Scheduled Tribes	
														P	M	F	M	F	M	F
NIZAMABAD DISTRICT : KAMAREDDY REVENUE DIVISION : 32 LINGAMPETMANDAL P.P	6	NALLAMADUGU		414.4	167.11	274	10.12	18.18	883.83	883.83	258	264	1258	1258	632	626	145	162	135	116
NIZAMABAD DISTRICT : KAMAREDDY REVENUE DIVISION : 32 LINGAMPETMANDAL P.P	7	MOTHA		289.35	126.16	398.7	398.5	350.24	1562.89	1562.89	352	352	1937	1937	975	962	127	121	82	86
NIZAMABAD DISTRICT : KAMAREDDY REVENUE DIVISION : 32 LINGAMPETMANDAL P.P	8	YELLARAM		331.03	50.85	5.24	18.78	6.88	412.78	412.78	37	37	187	187	102	85	12	10		
NIZAMABAD DISTRICT : KAMAREDDY REVENUE DIVISION : 32 LINGAMPETMANDAL P.P	9	LINGAMPALLE		2151.3	462.76	461.6	342.7	106.07	3524.5	3524.5	473	481	2656	2656	1335	1321	359	357	320	314
NIZAMABAD DISTRICT : KAMAREDDY REVENUE DIVISION : 32 LINGAMPETMANDAL P.P	10	NAGARAM			93.37	222.7	5.24	14.16	335.48	335.48	22	22	126	126	56	70	7	9	10	9
NIZAMABAD DISTRICT : KAMAREDDY REVENUE DIVISION : 32 LINGAMPETMANDAL P.P	11	BAYAMPALLE		318.89	96.6	38.76	156.2	14.66	625.07	625.07	73	73	366	366	186	180	48	47	67	64
NIZAMABAD DISTRICT : KAMAREDDY REVENUE DIVISION : 32 LINGAMPETMANDAL P.P	12	JALDIPALLE		30.35	61.39	91.63	2.55	13.18	199.1	199.1	129	134	728	728	345	383	46	57		
NIZAMABAD DISTRICT : KAMAREDDY REVENUE DIVISION : 32 LINGAMPETMANDAL P.P	15	BONAL		46.54	139.56	196.7	13.35	13.36	409.54	409.54	172	172	946	946	468	478	110	121	126	119
NIZAMABAD DISTRICT : KAMAREDDY REVENUE DIVISION : 32 LINGAMPETMANDAL P.P	16	MANGARAM		570.6	82.42	142.8	2.02	126.87	924.7	924.7	131	131	623	623	299	324	48	50		
NIZAMABAD DISTRICT : KAMAREDDY REVENUE DIVISION : 32 LINGAMPETMANDAL P.P	17	LINGAMPET		208.41	416.46	996.9	22.48	142.04	1786.28	1786.28	1578	1590	8656	8656	4237	4419	484	501	278	264

CENSUS DATA FOR VILLAGES WITHIN AND AROUND POCHARAM SANCTUARY, ANDHRA PRADESH

POCHARAM SANCTUARY		ANDHRA PRADESH																		
	Location Code	Name of Village	Inside PAs (Y=YES ; BLANK =NO)	Forest	Irrigated by source	Unirri-gated	Cultu-rable waste	Area not available for cultivation	Area of Village (In hectares) & Town/Ward (In Km^2)	Area total by computer	Occupied Residen-tial Houses	No. of House-holds	Total population by computer	Total population (Including institutional and houseless population			Scheduled Castes		Scheduled Tribes	
														P	M	F	M	F	M	F
NIZAMABAD DISTRICT : KAMAREDDY REVENUE DIVISION : 32 LINGAMPETMANDAL P.P	18	SHETPALLE		340.74	172.35	167.2		57.06	737.34	737.34	361	361	1978	1978	994	984	184	189	146	140
NIZAMABAD DISTRICT : KAMAREDDY REVENUE DIVISION : 32 LINGAMPETMANDAL P.P	19	PERUMALLA		443.13	193.07	372.9	77.91	81.75	1168.73	1168.73	320	320	1826	1826	881	945	124	146	257	271
NIZAMABAD DISTRICT : KAMAREDDY REVENUE DIVISION : 32 LINGAMPETMANDAL P.P	20	SHATPALLE		767.28	330.28	309.3		906.34	2313.18	2313.18	970	975	5070	5070	2485	2585	263	303	252	229
NIZAMABAD DISTRICT : KAMAREDDY REVENUE DIVISION : 32 LINGAMPETMANDAL P.P	21	POLKAMPET		161.88	339.75	306.6		17.7	825.96	825.96	387	387	2003	2003	975	1028	159	173	25	23
NIZAMABAD DISTRICT : KAMAREDDY REVENUE DIVISION : 32 LINGAMPETMANDAL P.P	22	KANAPUR		131.12	119.3	196.2		14.6	461.25	461.25	131	132	721	721	352	369	115	122	73	81
NIZAMABAD DISTRICT : KAMAREDDY REVENUE DIVISION : 32 LINGAMPETMANDAL P.P	23	POHAIPALLE		1023.9	277.2	407.7	404.7	641.25	2754.69	2754.69	491	492	2668	2668	1335	1333	250	243	168	167
NIXAMABAD DISTRICT : KAMAREDDY REVENUE DIVISION : 33 TADWAI MANDAL P.P	1	KARADPALLE			62.03	415.4	1222	46.56	1746.21	1746.21	290	333	1624	1624	806	818	172	183		
NIXAMABAD DISTRICT : KAMAREDDY REVENUE DIVISION : 33 TADWAI MANDAL P.P	2	KANKAL			43.35	370.5	879	10.65	1303.49	1303.49	467	467	2221	2221	1071	1150	331	366		
NIXAMABAD DISTRICT : KAMAREDDY REVENUE DIVISION : 33 TADWAI MANDAL P.P	3	KALOJIWADIK			26	221.9	578	9.31	835.27	835.27	122	122	532	532	260	272	119	119		
NIXAMABAD DISTRICT : KAMAREDDY REVENUE DIVISION : 33 TADWAI MANDAL P.P	4	SANGOJIWADI			8.1	100.2	635.5	9.43	753.17	753.17	151	151	826	826	414	412	198	199		

CENSUS DATA FOR VILLAGES WITHIN AND AROUND POCHARAM SANCTUARY, ANDHRA PRADESH

POCHARAM SANCTUARY		ANDHRA PRADESH																		
	Location Code	Name of Village	Inside PAs (Y=YES ; BLANK =NO)	Forest	Irrigated by source	Unirri-gated	Cultu-rable waste	Area not available for cultivation	Area of Village (In hectares) & Town/Ward (In Km^2)	Area total by computer	Occupied Residen-tial Houses	No. of House-holds	Total population by computer	Total population (Including institutional and houseless population			Scheduled Castes		Scheduled Tribes	
														P	M	F	M	F	M	F
NIXAMABAD DISTRICT : KAMAREDDY REVENUE DIVISION : 33 TADWAI MANDAL P.P	5	BRAHMANPALLE			52.69	457.8	247.8	4.98	763.24	763.24	413	413	2086	2086	1038	1048	227	238	1	2
NIXAMABAD DISTRICT : KAMAREDDY REVENUE DIVISION : 33 TADWAI MANDAL P.P	6	CHANDAPUR			33.67	244.2	258.7	11.08	547.65	547.65	232	233	1175	1175	596	579	211	203	3	6
NIXAMABAD DISTRICT : KAMAREDDY REVENUE DIVISION : 33 TADWAI MANDAL P.P	7	PEDDA DEMI			54.2	492.6	1063	69.23	1679.15	1679.15	584	584	2545	2545	1284	1261	399	406	2	4
NIXAMABAD DISTRICT : KAMAREDDY REVENUE DIVISION : 33 TADWAI MANDAL P.P	8	YERRAPAHAD	Y		103.64	344.6	817.5	60.85	1326.56	1326.56	451	456	2499	2499	1215	1284	221	240		
NIXAMABAD DISTRICT : KAMAREDDY REVENUE DIVISION : 33 TADWAI MANDAL P.P	9	TADWAI			176.47	454.6	319	53.45	1003.55	1003.55	753	753	3863	3863	1921	1942	344	326	4	2
NIXAMABAD DISTRICT : KAMAREDDY REVENUE DIVISION : 33 TADWAI MANDAL P.P	10	DEVAIPALLE			9.31	84.58	56.79	6.07	156.75	156.75	154	154	780	780	378	402	93	103		
NIXAMABAD DISTRICT : KAMAREDDY REVENUE DIVISION : 33 TADWAI MANDAL P.P	11	KRISHNAJIWADI			48.6	271.4	403.2	10.24	733.41	733.41	415	415	2098	2098	1024	1074	152	149	4	1
NIXAMABAD DISTRICT : KAMAREDDY REVENUE DIVISION : 33 TADWAI MANDAL P.P	12	ABDULLANAGAR			15.78	99.45	470.3	4.51	590.03	590.03			0							
NIXAMABAD DISTRICT : KAMAREDDY REVENUE DIVISION : 33 TADWAI MANDAL P.P	13	BRAHMAJIWADI			38.85	127.8	451.4	7.81	625.8	625.8	164	164	778	778	385	393	111	115		
NIXAMABAD DISTRICT : KAMAREDDY REVENUE DIVISION : 33 TADWAI MANDAL P.P	14	CHINNA DEMI			11.73	198.6	223.5	19.08	452.84	452.84			0							

CENSUS DATA FOR VILLAGES WITHIN AND AROUND POCHARAM SANCTUARY, ANDHRA PRADESH

POCHARAM SANCTUARY		ANDHRA PRADESH																		
	Location Code	Name of Village	Inside PAs (Y=YES ; BLANK =NO)	Forest	Irrigated by source	Unirri-gated	Cultu-rable waste	Area not available for cultivation	Area of Village (In hectares) & Town/Ward (In Km^2)	Area total by computer	Occupied Residen-tial Houses	No. of House-holds	Total population by computer	Total population (Including institutional and houseless population			Scheduled Castes		Scheduled Tribes	
														P	M	F	M	F	M	F
NIXAMABAD DISTRICT : KAMAREDDY REVENUE DIVISION : 33 TADWAI MANDAL P.P	15	ENDRIYAL			60.02	240.8	211	10.64	522.45	522.45	237	237	1217	1217	620	597	132	127		
NIXAMABAD DISTRICT : KAMAREDDY REVENUE DIVISION : 33 TADWAI MANDAL P.P	16	NANDIWADA	Y	375.25	92.68	175	815.9	55.52	1514.33	1514.33	373	373	1944	1944	941	1003	219	223	89	87
NIXAMABAD DISTRICT : KAMAREDDY REVENUE DIVISION : 33 TADWAI MANDAL P.P	17	CHITYAL		6.14	56.86	442.7	569.9	11.8	1087.39	1087.39	404	404	1894	1894	936	958	195	199	7	6
NIXAMABAD DISTRICT : KAMAREDDY REVENUE DIVISION : 33 TADWAI MANDAL P.P	18	SOMARAM			82.22	359.2	483.7	1.67	926.73	926.73	164	164	779	779	385	394	80	83	74	81
NIXAMABAD DISTRICT : KAMAREDDY REVENUE DIVISION : 33 TADWAI MANDAL P.P	19	VANKAYALAPALLE				125.8	152.6	4.52	282.87	282.87	22	22	117	117	58	59	27	23		
NIXAMABAD DISTRICT : KAMAREDDY REVENUE DIVISION : 33 TADWAI MANDAL P.P	20	ARGONDA	Y	513.14	72.97	1023	136.4	37.64	1782.96	1782.96	613	613	4863	4863	2410	2453	398	376	113	120
NIXAMABAD DISTRICT : KAMAREDDY REVENUE DIVISION : 33 TADWAI MANDAL P.P	21	SANTAIPET	Y	416.44	56	190.6	372.8	5	1040.85	1040.85	168	169	709	709	369	340	37	37		
NIXAMABAD DISTRICT : KAMAREDDY REVENUE DIVISION : 33 TADWAI MANDAL P.P	22	GUNDARAM	Y	62.03	333.94	174.5	2228	17.49	2815.8	2815.8	642	647	3474	3474	1730	1744	244	232	617	636
NIXAMABAD DISTRICT : KAMAREDDY REVENUE DIVISION : 33 TADWAI MANDAL P.P	24	SIDDAPUR	Y	24.33	32.47	55.09	4.99	3.72	120.6	120.6	67	67	329	329	172	157	2	6	9	16
NIZAMABAD DISTRICT : KAMAREDDY REVENUE DIVISION : 34 KAMAREDDY MANDAL P.P	11	KYASAMPALLE			158	338.6	301.9	236.74	1035.18	1035.18	366	366	1985	1985	1007	978	165	141	358	343

CENSUS DATA FOR VILLAGES WITHIN AND AROUND POCHARAM SANCTUARY, ANDHRA PRADESH

POCHARAM SANCTUARY		ANDHRA PRADESH																		
	Location Code	Name of Village	Inside PAs (Y=YES ; BLANK =NO)	Forest	Irrigated by source	Unirri-gated	Cultu-rable waste	Area not available for cultivation	Area of Village (In hectares) & Town/Ward (In Km^2)	Area total by computer	Occupied Residen-tial Houses	No. of House-holds	Total population by computer	Total population (Including institutional and houseless population			Scheduled Castes		Scheduled Tribes	
														P	M	F	M	F	M	F
NIZAMABAD DISTRICT : KAMAREDDY REVENUE DIVISION : 34 KAMAREDDY MANDAL P.P	12	RAGHAVAPUR			56	105.9	416.8	41.28	619.98	619.98	70	70	326	326	160	166	22	21	58	52
NIZAMABAD DISTRICT : KAMAREDDY REVENUE DIVISION : 34 KAMAREDDY MANDAL P.P	13	PATHA RAJAMPET			104	80.3	361.6	59.08	605	605	136	137	807	807	469	338	49	60		
NIZAMABAD DISTRICT : KAMAREDDY REVENUE DIVISION : 34 KAMAREDDY MANDAL P.P	14	SARAMPALLE			103	36.79	6.88	8.73	155.4	155.4	248	248	1276	1276	651	625	110	110		
NIZAMABAD DISTRICT : KAMAREDDY REVENUE DIVISION : 34 KAMAREDDY MANDAL P.P	15	DEVANPALLE			110	160.7	344	10.52	625.24	625.24	519	534	2671	2671	1338	1333	143	143	7	5
NIZAMABAD DISTRICT : KAMAREDDY REVENUE DIVISION : 34 KAMAREDDY MANDAL P.P	16	LINGAPUR			184	152.7	205.2	40.47	582.38	582.38	590	590	3014	3014	1497	1517	296	300		
NIZAMABAD DISTRICT : KAMAREDDY REVENUE DIVISION : 34 KAMAREDDY MANDAL P.P	17	CHINNAMALLARED DY			234	418	216.9	307.96	1176.82	1176.82	934	934	4952	4952	2497	2455	464	467	14	4
NIZAMABAD DISTRICT : KAMAREDDY REVENUE DIVISION : 34 KAMAREDDY MANDAL P.P	18	THIMMAKKAPALLE			187	105.4	237.7	29.54	559.68	559.68	204	223	1170	1170	555	615	79	77		
NIZAMABAD DISTRICT : KAMAREDDY REVENUE DIVISION : 34 KAMAREDDY MANDAL P.P	19	LINGAYAPALLE			26	66.8	10.4	5.26	108.46	108.46	260	260	1286	1286	627	659	129	135		
NIZAMABAD DISTRICT : KAMAREDDY REVENUE DIVISION : 34 KAMAREDDY MANDAL P.P	20	KOTHALPALLE			36	49.73	10.59	5.26	101.58	101.58	62	62	330	330	166	164				
NIZAMABAD DISTRICT : KAMAREDDY REVENUE DIVISION : 34 KAMAREDDY MANDAL P.P	21	NARASANAPALLE			116	65.56	259.6	24.28	465.39	465.39	231	240	1200	1200	598	602	98	91	5	4

CENSUS DATA FOR VILLAGES WITHIN AND AROUND POCHARAM SANCTUARY, ANDHRA PRADESH

POCHARAM SANCTUARY		ANDHRA PRADESH																		
	Location Code	Name of Village	Inside PAs (Y=YES ; BLANK =NO)	Forest	Irrigated by source	Unirri-gated	Cultu-rable waste	Area not available for cultivation	Area of Village (In hectares) & Town/Ward (In Km^2)	Area total by computer	Occupied Residen-tial Houses	No. of House-holds	Total population by computer	Total population (Including institutional and houseless population			Scheduled Castes		Scheduled Tribes	
														P	M	F	M	F	M	F
NIZAMABAD DISTRICT : KAMAREDDY REVENUE DIVISION : 35 BHIKNOOR MANDAL P.P	1	PEDDAPALLE	Y		21.6	60	4.14	113.36	199.1	199.1	50	50	249	249	134	115	46	39		
NIZAMABAD DISTRICT : KAMAREDDY REVENUE DIVISION : 35 BHIKNOOR MANDAL P.P	2	RAJAMPET			118	292	25	423.72	858.72	858.72	928	928	5184	5184	2536	2648	227	249		
NIZAMABAD DISTRICT : KAMAREDDY REVENUE DIVISION : 35 BHIKNOOR MANDAL P.P	3	PONDURTHI			158.8	334.4	370	6.47	869.67	869.67	467	467	2324	2324	1154	1170	220	214		
NIZAMABAD DISTRICT : KAMAREDDY REVENUE DIVISION : 35 BHIKNOOR MANDAL P.P	4	JANGAMPALLE			423.6	355.2	960	317.4	2056.2	2056.2	910	910	5024	5024	2527	2497	415	441	104	105
NIZAMABAD DISTRICT : KAMAREDDY REVENUE DIVISION : 35 BHIKNOOR MANDAL P.P	5	TALMADLA			150.8	351.2	700	78.83	1280.83	1280.83	517	517	3003	3003	1499	1504	308	310	92	92
NIZAMABAD DISTRICT : KAMAREDDY REVENUE DIVISION : 35 BHIKNOOR MANDAL P.P	6	TIPPAPUR			257.2	564	901	95.64	1817.84	1817.84	695	708	3617	3617	1771	1846	339	365	10	9
NIZAMABAD DISTRICT : KAMAREDDY REVENUE DIVISION : 35 BHIKNOOR MANDAL P.P	7	RAMESWARPALLE			84	342	8.15	49.04	483.19	483.19	459	459	2541	2541	1224	1317	248	279		
NIZAMABAD DISTRICT : KAMAREDDY REVENUE DIVISION : 35 BHIKNOOR MANDAL P.P	8	ANTHAMPALLE			82.8	116.6	100.2	11.2	310.8	310.8	278	278	1310	1310	679	631	252	244	28	23
NIZAMABAD DISTRICT : KAMAREDDY REVENUE DIVISION : 35 BHIKNOOR MANDAL P.P	9	LAXMIDEVIPALLE			60.4	52.74	63.71	5.26	182.11	182.11	117	125	689	689	321	368	59	77		
NIZAMABAD DISTRICT : KAMAREDDY REVENUE DIVISION : 35 BHIKNOOR MANDAL P.P	11	BHIKNOOR			428	885.6	993.2	402.15	2708.96	2708.96	2087	2090	10711	10711	5338	5373	735	693	87	77

CENSUS DATA FOR VILLAGES WITHIN AND AROUND POCHARAM SANCTUARY, ANDHRA PRADESH

POCHARAM SANCTUARY		ANDHRA PRADESH																		
	Location Code	Name of Village	Inside PAs (Y=YES ; BLANK =NO)	Forest	Irrigated by source	Unirri-gated	Cultu-rable waste	Area not available for cultivation	Area of Village (In hectares) & Town/Ward (In Km^2)	Area total by computer	Occupied Residen-tial Houses	No. of House-holds	Total population by computer	Total population (Including institutional and houseless population			Scheduled Castes		Scheduled Tribes	
														P	M	F	M	F	M	F
NIZAMABAD DISTRICT : KAMAREDDY REVENUE DIVISION : 35 BHIKNOOR MANDAL P.P	12	GURJAKUNTA			8	46	2.15	65	121.15	121.15	91	91	467	467	228	239				
NIZAMABAD DISTRICT : KAMAREDDY REVENUE DIVISION : 35 BHIKNOOR MANDAL P.P	13	RYEGATIAPALLE			20	124	60.8	67.15	271.95	271.95	146	146	705	705	359	346	104	100		
NIZAMABAD DISTRICT : KAMAREDDY REVENUE DIVISION : 35 BHIKNOOR MANDAL P.P	14	BASWAPUR			696	242.4	225.4	301.56	1465.36	1465.36	718	778	4077	4077	2022	2055	422	400	7	7
NIZAMABAD DISTRICT : KAMAREDDY REVENUE DIVISION : 36 DOMAKONDA MANDAL P.P	4	LINGUPALLE			32	47		189.71	268.71	268.71	156	160	657	657	330	327	62	51	4	5
NIZAMABAD DISTRICT : KAMAREDDY REVENUE DIVISION : 25 SADASIVANAGAR MANDAL P.P	22	KUPRIAL			182.1	566.6	93.48	60.7	902.85	902.85	554	582	2879	2879	1431	1448	366	347	3	5
NIZAMABAD DISTRICT : KAMAREDDY REVENUE DIVISION : 25 SADASIVANAGAR MANDAL P.P	24	MUDHOJIWADI			20.23	202.5	48.56	40.47	311.78	311.78			0							
NIZAMABAD DISTRICT : KAMAREDDY REVENUE DIVISION : 25 SADASIVANAGAR MANDAL P.P	26	LINGAMPALLE			2.02	201.1	404.7	179.35	787.11	787.11	172	172	1009	1009	509	500	175	176		
NIZAMABAD DISTRICT : KAMAREDDY REVENUE DIVISION : 25 SADASIVANAGAR MANDAL P.P	27	JANGAON			15.38	113.2	124.3	115.06	367.86	367.86	67	67	406	406	202	204	61	58		

CENSUS DATA FOR VILLAGES WITHIN AND AROUND POCHARAM SANCTUARY, ANDHRA PRADESH

POCHARAM SANCTUARY		ANDHRA PRADESH																		
	Location Code	Name of Village	Inside PAs (Y=YES ; BLANK =NO)	Forest	Irrigated by source	Unirri-gated	Cultu-rable waste	Area not available for cultivation	Area of Village (In hectares) & Town/Ward (In Km^2)	Area total by computer	Occupied Residen-tial Houses	No. of House-holds	Total population by computer	Total population (Including institutional and houseless population			Scheduled Castes		Scheduled Tribes	
														P	M	F	M	F	M	F
NIZAMABAD DISTRICT : KAMAREDDY REVENUE DIVISION : 25 SADASIVANAGAR MANDAL P.P	28	AMARIABANDA			44.52	160.6	121.4	57.5	384.05	384.05	105	105	615	615	307	308	142	139		
NIZAMABAD DISTRICT : KAMAREDDY REVENUE DIVISION : 26 GANDHARI MANDAL P.P	29	KONAIPALLE			33.18	11.08	77.45	9	130.71	130.71			0							
NIZAMABAD DISTRICT : KAMAREDDY REVENUE DIVISION : 26 GANDHARI MANDAL P.P	31	JUVVADI			22.26	472.6	93.08	15.84	603.79	603.79	166	170	891	891	437	454	178	177		
NIZAMABAD DISTRICT : KAMAREDDY REVENUE DIVISION : 26 GANDHARI MANDAL P.P	32	GURJAL		302.43	60.43	503.6	258.3	164.31	1289.01	1289.01	261	263	1645	1645	822	823	123	130	364	328
NIZAMABAD DISTRICT : KAMAREDDY REVENUE DIVISION : 26 GANDHARI MANDAL P.P	33	BRAHMANPALLE		278.48	43.37	153.1	185.5	19.54	679.89	679.89	125	125	655	655	326	329	199	215	36	30
NIZAMABAD DISTRICT : KAMAREDDY REVENUE DIVISION : 26 GANDHARI MANDAL P.P	34	PETASANGAM		69.68	57.48	386.7	408	20.77	942.59	942.59	254	254	1521	1521	743	778	40	41	241	269
NIZAMABAD DISTRICT : KAMAREDDY REVENUE DIVISION : 26 GANDHARI MANDAL P.P	35	MATHSANGAM		358.23	76.9	336.8	12.25	15.1	799.25	799.25	193	195	1136	1136	564	572	110	103	95	101
NIZAMABAD DISTRICT : KAMAREDDY REVENUE DIVISION : 26 GANDHARI MANDAL P.P	36	RAMALAKSHAMAN PALLE		17.95	92.68	33.24	72.56	28	244.43	244.43	104	104	563	563	274	289	27	30	64	57
NIZAMABAD DISTRICT : KAMAREDDY REVENUE DIVISION : 26 GANDHARI MANDAL P.P	37	IVANDRIKAL		317.78	8.2	199.6	408.4	4.05	938.06	938.06	92	92	448	448	233	215	3	2		
MEDAK DISTRICT : MEDAK REVENUE DIVISION: 9-PAPANNAPET M.P.P	7	MINPUR			80	186.1		160	426.13	426.13	247	247	1382	1382	677	705	120	128	4	6

CENSUS DATA FOR VILLAGES WITHIN AND AROUND POCHARAM SANCTUARY, ANDHRA PRADESH

POCHARAM SANCTUARY		ANDHRA PRADESH																		
	Location Code	Name of Village	Inside PAs (Y=YES ; BLANK =NO)	Forest	Irrigated by source	Unirri-gated	Cultu-rable waste	Area not available for cultivation	Area of Village (In hectares) & Town/Ward (In Km^2)	Area total by computer	Occupied Residen-tial Houses	No. of House-holds	Total population by computer	Total population (Including institutional and houseless population			Scheduled Castes		Scheduled Tribes	
														P	M	F	M	F	M	F
MEDAK DISTRICT : MEDAK REVENUE DIVISION: 9-PAPANNAPET M.P.P	8	KURTHIWADA		24	320	1464	80	48	1935.63	1935.63	464	464	2480	2480	1192	1288	118	123	2	5
MEDAK DISTRICT : MEDAK REVENUE DIVISION: 9-PAPANNAPET M.P.P	9	YOUSUFPET		16	370	424.7	14	34	858.74	858.74	814	814	3422	3422	1706	1716	404	427	12	10
MEDAK DISTRICT : MEDAK REVENUE DIVISION: 9-PAPANNAPET M.P.P	10	KOTHAPALLE		37.12	169.96	101.9	32.37	20	361.38	361.38	567	567	3068	3068	1595	1473	199	202	19	12
MEDAK DISTRICT : MEDAK REVENUE DIVISION: 9-PAPANNAPET M.P.P	11	GANDHARPALLE			264	439.2		280.23	983.38	983.38	312	312	1705	1705	819	886	301	350	2	4
MEDAK DISTRICT : MEDAK REVENUE DIVISION: 9-PAPANNAPET M.P.P	12	PODCHENPALLE		188	320	793.6	12	36	1349.62	1349.62	826	826	4475	4475	2246	2229	350	373	315	287
MEDAK DISTRICT : MEDAK REVENUE DIVISION: 9-PAPANNAPET M.P.P	13	ELLAPOOR		161.87	81.33	181.7		8.9	433.82	433.82	395	395	2009	2009	991	1018	173	192		
MEDAK DISTRICT : MEDAK REVENUE DIVISION: 9-PAPANNAPET M.P.P	14	NAGSANPALLE		408	240	277.3	260	140	1325.34	1325.34	322	322	1729	1729	849	880	207	225		
MEDAK DISTRICT : MEDAK REVENUE DIVISION: 9-PAPANNAPET M.P.P	15	ABLAPUR		71.54	120	60		20	271.54	271.54	140	140	954	954	474	480	33	29		
MEDAK DISTRICT : MEDAK REVENUE DIVISION: 9-PAPANNAPET M.P.P	16	ANNARAM		88	160	299.3	20	26	593.27	593.27	255	255	1441	1441	721	720	225	232	80	68
MEDAK DISTRICT : MEDAK REVENUE DIVISION: 9-PAPANNAPET M.P.P	17	DOULAPUR			32	195.2	208	12	447.21	447.21	74	74	343	343	178	165	43	35		
MEDAK DISTRICT : MEDAK REVENUE DIVISION: 11-MEDAK M.P.P	1	RAJPET		1813	405	12	273.6	80.24	2583.81	2583.81	533	555	2996	2996	1509	1487	255	256	110	109
MEDAK DISTRICT : MEDAK REVENUE DIVISION: 11-MEDAK M.P.P	2	BURUGUPALLE		895.16	985	282	675	176.12	3013.28	3013.28	928	928	5147	5147	2573	2574	320	317	183	195
MEDAK DISTRICT : MEDAK REVENUE DIVISION: 11-MEDAK M.P.P	3	NAGAPUR	Y	259.4	200.31	84.99	38.44	105.23	688.37	688.37	285	285	1469	1469	748	721	126	121	2	2

CENSUS DATA FOR VILLAGES WITHIN AND AROUND POCHARAM SANCTUARY, ANDHRA PRADESH

POCHARAM SANCTUARY		ANDHRA PRADESH																		
	Location Code	Name of Village	Inside PAs (Y=YES ; BLANK =NO)	Forest	Irrigated by source	Unirri-gated	Cultu-rable waste	Area not available for cultivation	Area of Village (In hectares) & Town/Ward (In Km^2)	Area total by computer	Occupied Residen-tial Houses	No. of House-holds	Total population by computer	Total population (Including institutional and houseless population			Scheduled Castes		Scheduled Tribes	
														P	M	F	M	F	M	F
MEDAK DISTRICT : MEDAK REVENUE DIVISION: 11-MEDAK M.P.P	4	THIMMAIPALLE	Y	231.88	109.66	74.81	44.52	99.22	560.09	560.09	299	299	1482	1482	746	736	134	138	4	4
MEDAK DISTRICT : MEDAK REVENUE DIVISION: 11-MEDAK M.P.P	5	ANANTHASAGAR		317.67	157	251.5		3.05	729.24	729.24	11	11	58	58	31	27			23	17
MEDAK DISTRICT : MEDAK REVENUE DIVISION: 11-MEDAK M.P.P	6	GANGAPUR		646.28	123.09	97.54	50.58	65.09	982.58	982.58	217	217	1120	1120	567	553	172	167	67	57
MEDAK DISTRICT : MEDAK REVENUE DIVISION: 11-MEDAK M.P.P	7	BYATHOLE	Y	165.92	129.09	135.2	7.29	37.23	474.7	474.7	148	149	778	778	389	389	103	91	19	22
MEDAK DISTRICT : MEDAK REVENUE DIVISION: 11-MEDAK M.P.P	8	LINGASANPALLE		175.22	125.45	107.2	4.04	10.95	422.9	422.9	127	127	657	657	317	340	21	32	154	157
MEDAK DISTRICT : MEDAK REVENUE DIVISION: 11-MEDAK M.P.P	9	SHALIPET	Y	18.61	97.93	114.5	10.07	29.2	270.33	270.33	98	98	479	479	236	243	4	4		
MEDAK DISTRICT : MEDAK REVENUE DIVISION: 11-MEDAK M.P.P	10	HAVELIGHANPUR		10.92	263.85	165.1	303.5	241.61	985	985	430	430	2295	2295	1128	1167	97	104	94	87
MEDAK DISTRICT : MEDAK REVENUE DIVISION: 11-MEDAK M.P.P	11	SUKLALPET			37.63	32.78		8.5	78.91	78.91	27	27	112	112	52	60	20	31		
MEDAK DISTRICT : MEDAK REVENUE DIVISION: 11-MEDAK M.P.P	12	THOGITA	Y	188.58	273.56	356.6	53	282	1153.76	1153.76	376	376	2073	2073	1007	1066	152	160	202	215
MEDAK DISTRICT : MEDAK REVENUE DIVISION: 11-MEDAK M.P.P	13	BOGADA BHOOPATHIPUR	Y	498.16	80.53	43.71	50.18	51.81	724.39	724.39	119	119	596	596	274	322	64	58	27	47
MEDAK DISTRICT : MEDAK REVENUE DIVISION: 11-MEDAK M.P.P	14	MIRGUDPALLE		85		35.34	21	105.52	246.86	246.86	7	7	63	63	37	26				
MEDAK DISTRICT : MEDAK REVENUE DIVISION: 11-MEDAK M.P.P	15	SARDHANA		78.91	660.58	270.6	333.7	249	1592.84	1592.84	924	924	4696	4696	2333	2363	290	303	155	134
MEDAK DISTRICT : MEDAK REVENUE DIVISION: 11-MEDAK M.P.P	16	FAREEDPUR	Y	53.01	248.47	13.35	114.5	39.27	468.62	468.62	200	200	1084	1084	524	560	175	191	46	46

CENSUS DATA FOR VILLAGES WITHIN AND AROUND POCHARAM SANCTUARY, ANDHRA PRADESH

POCHARAM SANCTUARY		ANDHRA PRADESH																		
	Location Code	Name of Village	Inside PAs (Y=YES ; BLANK =NO)	Forest	Irrigated by source	Unirri-gated	Cultu-rable waste	Area not available for cultivation	Area of Village (In hectares) & Town/Ward (In Km^2)	Area total by computer	Occupied Residen-tial Houses	No. of House-holds	Total population by computer	Total population (Including institutional and houseless population			Scheduled Castes		Scheduled Tribes	
														P	M	F	M	F	M	F
MEDAK DISTRICT : MEDAK REVENUE DIVISION: 11-MEDAK M.P.P	17	MUTHAIPALLE	Y		200.31	88.62	71.22	38.87	399.02	399.02	158	158	776	776	385	391	170	177	20	14
MEDAK DISTRICT : MEDAK REVENUE DIVISION: 11-MEDAK M.P.P	18	SERIKUCHANPALLE			133.54		24.3	14.56	172.4	172.4	67	68	329	329	158	171			29	34
MEDAK DISTRICT : MEDAK REVENUE DIVISION: 11-MEDAK M.P.P	19	KUCHANPALLE			311.2	16.61	144.5	53.41	525.69	525.69	373	382	2040	2040	1009	1031	271	291	19	21
MEDAK DISTRICT : MEDAK REVENUE DIVISION: 11-MEDAK M.P.P	20	MAQDUMPUR			185.35	185.8	15.37	19.02	405.49	405.49	134	134	681	681	343	338	180	200		
MEDAK DISTRICT : MEDAK REVENUE DIVISION: 11-MEDAK M.P.P	21	MUDULWA		23.47	123.42	21	18.67	12.14	198.7	198.7	367	368	1625	1625	768	857	212	255	2	5
MEDAK DISTRICT : MEDAK REVENUE DIVISION: 11-MEDAK M.P.P	22	MEDAK (R)			1314.61	89.23	868.5	736.94	3009.23	3009.23	131	131	733	733	351	382	54	60	41	52
MEDAK DISTRICT : MEDAK REVENUE DIVISION: 11-MEDAK M.P.P	23	AURANGABAD			89.03	113.7	69.41	130.72	402.87	402.87	264	264	1505	1505	757	748	113	119	160	178
MEDAK DISTRICT : MEDAK REVENUE DIVISION: 11-MEDAK M.P.P	24	AUSULPALLE			201.53	144.5	99.56	163.89	609.46	609.46	406	406	2163	2163	1071	1092	270	275	38	42
MEDAK DISTRICT : MEDAK REVENUE DIVISION: 11-MEDAK M.P.P	25	SHAMNAPUR		267.49	157.82	160.3	70.81	93.91	750.29	750.29	248	249	1501	1501	752	749	83	91	159	140
MEDAK DISTRICT : MEDAK REVENUE DIVISION: 11-MEDAK M.P.P	26	PATHUR		108.86	249.69	132.7	192.2	527.72	1211.23	1211.23	358	358	1825	1825	864	961	110	125	120	139
MEDAK DISTRICT : MEDAK REVENUE DIVISION: 11-MEDAK M.P.P	27	RAYANPALLE		323.74	400.23	324.2	161.9	291.38	1501.38	1501.38	185	185	1156	1156	576	580	49	57	101	94
MEDAK DISTRICT : MEDAK REVENUE DIVISION: 11-MEDAK M.P.P	28	MAGTABHOOPATHI PUR		97.52	186.15	76.49	108.9	65.57	534.59	534.59	607	607	3048	3048	1507	1541	209	213	7	11
MEDAK DISTRICT : MEDAK REVENUE DIVISION: 11-MEDAK M.P.P	35	CHITYAL		479.56	221.36	252.9	261	171.57	1386.45	1386.45	361	363	2107	2107	1028	1079	92	101	311	335

CENSUS DATA FOR VILLAGES WITHIN AND AROUND POCHARAM SANCTUARY, ANDHRA PRADESH

POCHARAM SANCTUARY		ANDHRA PRADESH																		
	Location Code	Name of Village	Inside PAs (Y=YES ; BLANK =NO)	Forest	Irrigated by source	Unirri-gated	Cultu-rable waste	Area not available for cultivation	Area of Village (In hectares) & Town/Ward (In Km^2)	Area total by computer	Occupied Residen-tial Houses	No. of House-holds	Total population by computer	Total population (Including institutional and houseless population			Scheduled Castes		Scheduled Tribes	
														P	M	F	M	F	M	F
MEDAK DISTRICT : MEDAK REVENUE DIVISION: 11-MEDAK M.P.P	36	RAYALAMADUGU			578.69	16.19	63.94	381.22	1040.04	1040.04	1022	1038	5311	5311	2649	2662	407	430	46	39
MEDAK DISTRICT : MEDAK REVENUE DIVISION: 13-RAMAYAMPET M.P.P	1	DANTEPALLE	Y	150.15	32.46	340.4	8.05	74.35	605.4	605.4	97	97	541	541	279	262	60	50	92	105
MEDAK DISTRICT : MEDAK REVENUE DIVISION: 13-RAMAYAMPET M.P.P	2	PARVATHAPUR		569.86	86.28	209.3	20.38	180.49	1066.35	1066.35	204	204	855	855	431	424	68	66	211	196
MEDAK DISTRICT : MEDAK REVENUE DIVISION: 13-RAMAYAMPET M.P.P	3	KATRIAL		250.52	152.22	313.8	11.48	98.74	826.76	826.76	293	293	1691	1691	851	840	339	334		
MEDAK DISTRICT : MEDAK REVENUE DIVISION: 13-RAMAYAMPET M.P.P	4	LAKSHMAPUR			118.98	272.4	5.25	53.86	450.52	450.52	279	279	1409	1409	711	698	136	162	12	12
MEDAK DISTRICT : MEDAK REVENUE DIVISION: 13-RAMAYAMPET M.P.P	5	THONIGANDLA		397.08	154.21	323.9	17.42	140.12	1032.76	1032.76	181	181	928	928	481	447	115	113		
MEDAK DISTRICT : MEDAK REVENUE DIVISION: 13-RAMAYAMPET M.P.P	6	SADASIVNAGAR		197.15	13.48	21.03	0.9	0.94	233.5	233.5	22	22	94	94	51	43			51	43
MEDAK DISTRICT : MEDAK REVENUE DIVISION: 13-RAMAYAMPET M.P.P	7	JAMSIUNG LINGAPUR		127.52	382.9	260.8	29.19	104.85	905.28	905.28	322	322	1676	1676	830	846	312	303	10	6
MEDAK DISTRICT : MEDAK REVENUE DIVISION: 13-RAMAYAMPET M.P.P	8	AKKANNAPET		135.18	206.14	462.8	27.13	236.74	1067.97	1067.97	587	587	3177	3177	1550	1627	342	350	12	14

POCHARAM WILDLIFE SANCTUARY

STATE- AP. TOPOSHEETS No. 56 J / 3, 4, 7, 8.

S.No.	NAME OF SETTLEMENTS	S.No.	NAME OF SETTLEMENTS
1.	NANAIWADA	20.	GALREDDIPALLI
2.	MUSTAPUR	21.	DUNTHEPALLI
3.	WANTERPALLI	22.	PARVATHAPURAM
4.	POTAPALLI	23.	ANANTSAAGAR
5.	KOMATIPALLI	24.	BETUL
6.	ARGONDA LAMBADI TANDA	25.	THIMMAIYAPALLI
7.	ARGONDA	26.	NAGAPUR
8.	AREPALLI	27.	SANTLAPALLI
9.	AREPALLI TANDA	28.	SULTANPUR
10.	SANTAIPALLI	29.	POCHARAM
11.	KONDAPURAM	30.	OSMANPUR
12.	KONDAPURAM TANDA	31.	BHOOTPUR
13.	GUNDAPURAM	32.	SHALIPET
14.	YELLAREDDIPALLI	33.	PULKAMPET
15.	KAPRAIPALLI	34.	KOTTAPALLI
16.	KONDAPURAM TANDA	35.	JAKANNAPET
17.	YELLAREDDIPALLI TAANDA	36.	MUTYAPALLI
18.	RAJPET	37.	SARDANNA
19.	BURGUPALLI		

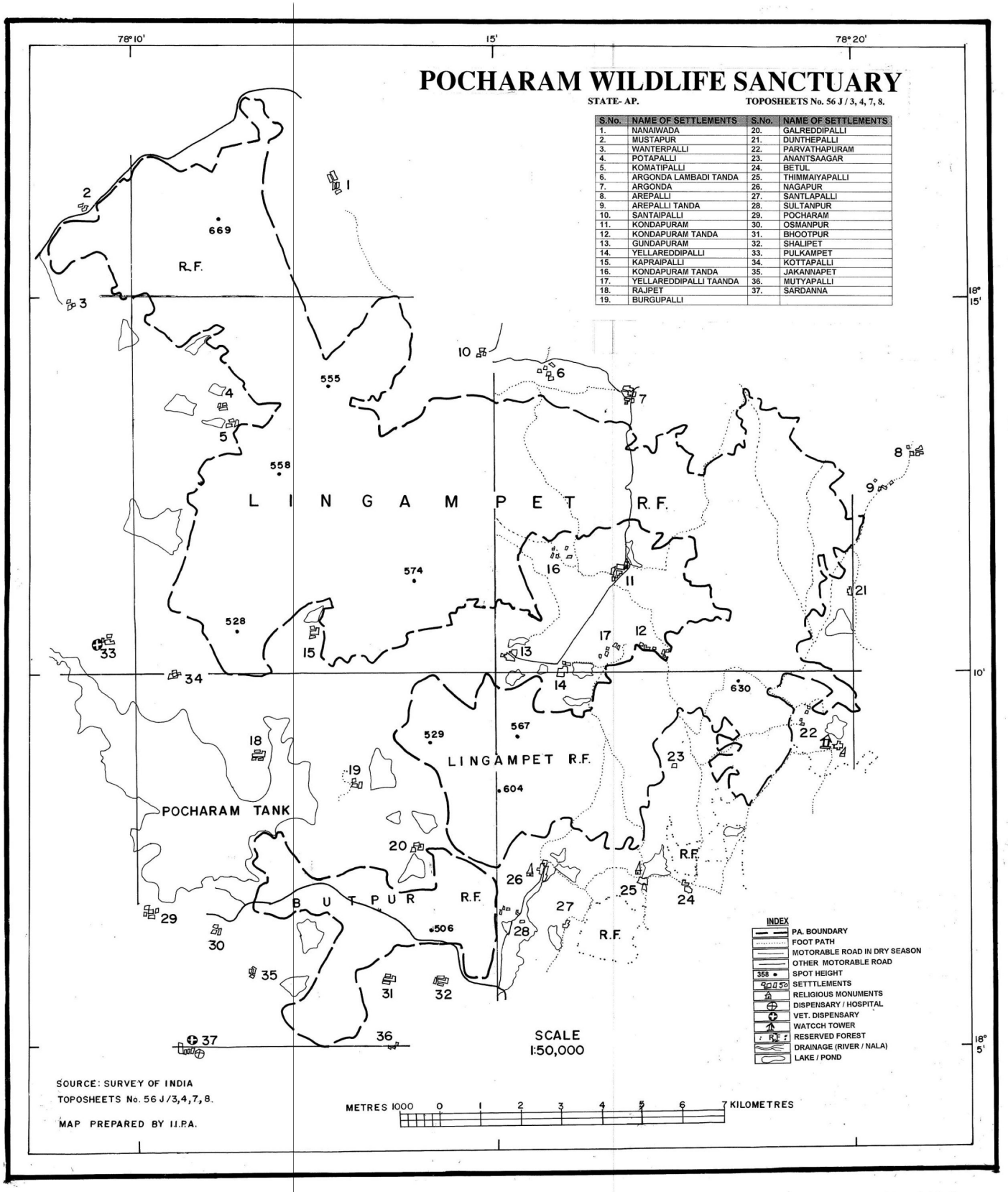

POCHARAM WILDLIFE SANCTUARY

ANDRA PRADESH **TOPOSHEET NO. 56 J**

S.No.	NAME OF SETTLEMENTS	S.No.	NAME OF SETTLEMENTS
1.	KARATLAPALLI	38.	GUNDARAM
2.	GURJAL	39.	PARMALLA
3.	SANGAM	40.	PULKAMPET
4.	CHANDAPUR	41.	KAPRAIPALLI
5.	DEMI	42.	KOTTAPALLI
6.	MOTHE	43.	SANGAREDDIPALLI
7.	TADVAI	44.	RAJPET
8.	LINGAPUR	45.	BURGAPALLI
9.	KAMAREDDI	46.	PARVATIPURAM
10.	YERRAPAHAD	47.	KATRIAL
11.	NALLAMADUGA	48.	REGATLAPALLI
12.	KORPUL	49.	BASWAPURAM
13.	BHAWANIPET	50.	LAXMAPUR
14.	LINGAMPALLI	51.	GANGAPUR
15.	MUSTAPUR	52.	BETUL
16.	NANAIWADA	53.	TIMMAIYAPALLI
17.	CHINNA MALAREDDI	54.	NAGAPUR
18.	YENDRIA	55.	SHAMNAPUR
19.	RAJAMPET	56.	TONIGANDLA
20.	CHITIAL	57.	AKNAPET
21.	LINGAPET	58.	PATUR
22.	PATAPALLI	59.	GHAMPUR
23.	KOMATPALLI	60.	AUSALAPALLI
24.	ANNARAM	61.	NAGAREDDIPET
25.	BASWANNAPALLI	62.	MALTUMEDA
26.	ARGONDA	63.	POCHARAM
27.	PEDDPALLI	64.	SARDANNA
28.	SIVAIPALLI	65.	KURTIAL
29.	TALMADLA	66.	PACHATPALLI
30.	LANGAMPALLI	67.	ISSEPET
31.	ANTAMPALLI	68.	MEDAK
32.	RAMESHWARPALLI	69.	SIVAIPALLI
33.	BIKNUR	70.	MAKTA BHUPATIPUR
34.	TIPPAPUR	71.	TIMMANAGAR
35.	DUNTHEPALLI	72.	RAYENPALLI
36.	KONDAPURAM	73.	ROCHPALLI
37.	YELLAREDDIPALLI	74.	CHITIAL

AP/S/PUL

Pulicat Sanctuary

Andhra Pradesh

CENSUS PULICAT	LAND USE AND AMENITIES	ANDHRA PRADESH																		
	Location Code	Name of Village	Inside PAs (Y=Yes; Blank=No)	Forest	Irrigated by source	Unirri-gated	Cultu-rable waste	Area not available for cultivation	Area of Village (In hectares) & Town/Ward(In Km^2)	Area of village by computer	Occupied Residen-tial Houses	No. of House-holds	Total population by computer	Total population (Including institutional and houseless population			Scheduled Castes		Schedule d Tribes	
														P	M	F	M	F	M	F
ANDHRA PRADESH: DISTRICT NELLORE: 44. DORAVARISATTRAM MANDAL P.P.	44	Mallayapalem			62	1.51	2	30	95.51	95.51	48	48	174	174	86	88			22	28
ANDHRA PRADESH: DISTRICT NELLORE: 44. DORAVARISATTRAM MANDAL P.P.	45	Meezuru		159	196	991.4	1	500	1847.39	1847.39	157	157	642	642	334	308	191	177		
ANDHRA PRADESH: DISTRICT NELLORE: 45. SULLURPETA MANDAL P.P.	27	Samanthamallam			120.39	37.65	18.85	120.15	297.04	297.04	156	156	660	660	332	328	77	76	6	6
ANDHRA PRADESH: DISTRICT NELLORE: 45. SULLURPETA MANDAL P.P.	28	Abaka			192.19	10.53	6.72	102.17	311.61	311.61	144	144	581	581	293	288	179	178		
ANDHRA PRADESH: DISTRICT NELLORE: 45. SULLURPETA MANDAL P.P.	29	Jangalapalle			61.75	47.08	42.45	16.26	167.54	167.54	70	70	286	286	142	144	25	20		
ANDHRA PRADESH: DISTRICT NELLORE: 45. SULLURPETA MANDAL P.P.	30	Komminenipalle			151.12	63.45	39.72	26.16	280.45	280.45	172	172	691	691	358	333	248	230		
ANDHRA PRADESH: DISTRICT NELLORE: 45. SULLURPETA MANDAL P.P.	31	Kotapoluru			576.41	125.8	41.19	376.77	1120.17	1120.17	962	962	3857	3857	1936	1921	945	932	128	112
ANDHRA PRADESH: DISTRICT NELLORE: 45. SULLURPETA MANDAL P.P.	32	Mannemuttheri			226.36	125.5	213.14	141.15	706.17	706.17	441	441	1814	1814	933	881	525	487	96	96

CENSUS PULICAT	LAND USE AND AMENITIES	ANDHRA PRADESH																		
	Location Code	Name of Village	Inside PAs (Y=Yes; Blank=No)	Forest	Irrigated by source	Unirri-gated	Cultu-rable waste	Area not available for cultivation	Area of Village (In hectares) & Town/Ward(In Km^2)	Area of village by computer	Occupied Residen-tial Houses	No. of House-holds	Total population by computer	Total population (Including institutional and houseless population			Scheduled Castes		Schedule d Tribes	
														P	M	F	M	F	M	F
ANDHRA PRADESH: DISTRICT NELLORE: 45. SULLURPETA MANDAL P.P.	33	Degalapalem			176.69		34.35	60.1	271.14	271.14	46	46	168	168	86	82			7	10
ANDHRA PRADESH: DISTRICT NELLORE: 45. SULLURPETA MANDAL P.P.	34	Kudiri cheruvanarasimhunigunta			94.54	113.5	23.8	154.91	386.79	386.79	133	133	531	531	280	251	186	161		
ANDHRA PRADESH: DISTRICT NELLORE: 45. SULLURPETA MANDAL P.P.	35	Gopalareddipalem			73.36	160.8	6.15	69.26	309.58	309.58	279	279	1176	1176	576	600	448	453		
ANDHRA PRADESH: DISTRICT NELLORE: 45. SULLURPETA MANDAL P.P.	36	Kudiri			110.9	209.8	149.39	61.65	531.76	531.76	144	144	597	597	298	299	150	156	3	3
ANDHRA PRADESH: DISTRICT NELLORE: 45. SULLURPETA MANDAL P.P.	37	KudirithippaKhandrika			87.91	10.55	376.36	145.16	619.98	619.98	64	64	256	256	129	127			8	4
ANDHRA PRADESH: DISTRICT NELLORE: 45. SULLURPETA MANDAL P.P.	38	Atakanithippa			22.53	9.71	1996.3	32.55	2061.06	2061.06	97	97	401	401	210	191	6	6	49	52
ANDHRA PRADESH: DISTRICT NELLORE: 45. SULLURPETA MANDAL P.P.	39	Koridi		396.59	161.53	75.62	1401.2	217.56	2252.47	2252.47	222	222	833	833	391	442	138	141	23	27
ANDHRA PRADESH: DISTRICT NELLORE: 45. SULLURPETA MANDAL P.P.	40	Damaraya		217.32	147.12	97.39	162.51	524.14	1148.48	1148.48	214	214	810	810	428	382	124	106	17	11

CENSUS PULICAT	LAND USE AND AMENITIES	ANDHRA PRADESH																		
	Location Code	Name of Village	Inside PAs (Y=Yes; Blank=No)	Forest	Irrigated by source	Unirri-gated	Cultu-rable waste	Area not available for cultivation	Area of Village (In hectares) & Town/Ward(In Km^2)	Area of village by computer	Occupied Residen-tial Houses	No. of House-holds	Total population by computer	Total population (Including institutional and houseless population			Scheduled Castes		Schedule d Tribes	
														P	M	F	M	F	M	F
ANDHRA PRADESH: DISTRICT NELLORE: 45. SULLURPETA MANDAL P.P.	41	Kadapatra		797.64	172.81	105.2	1316.2	186.36	2578.25	2578.25	286	286	1127	1127	549	578	155	152	43	43
ANDHRA PRADESH: DISTRICT NELLORE: 45. SULLURPETA MANDAL P.P.	42	Pantragam		22.44	24.73	302.6	200.38	22.45	572.63	572.63	150	150	682	682	330	352	90	94	14	8
ANDHRA PRADESH: DISTRICT NELLORE: 46. TADA MANDAL P.P.	1	Vendlurupadu			290	5.79	4	62	361.79	361.79	226	227	947	947	476	471	247	253	6	6
ANDHRA PRADESH: DISTRICT NELLORE: 46. TADA MANDAL P.P.	2	Mambattu		155	314	10	172.2	178	829.2	829.2	496	496	2203	2203	1134	1069	458	450	68	61
ANDHRA PRADESH: DISTRICT NELLORE: 46. TADA MANDAL P.P.	3	Pulivendra			58	13.96	47	85	203.96	203.96	109	109	478	478	236	242	153	150		
ANDHRA PRADESH: DISTRICT NELLORE: 46. TADA MANDAL P.P.	4	Konduru			167	75.14	111	281	634.14	634.14	341	341	1406	1406	717	689	373	354	30	28
ANDHRA PRADESH: DISTRICT NELLORE: 46. TADA MANDAL P.P.	5	Kadaluru			320	48.84	94	266	728.84	728.84	457	457	1901	1901	934	967	729	770	84	72
ANDHRA PRADESH: DISTRICT NELLORE: 46. TADA MANDAL P.P.	6	Gollalamuluvu			47	25.57	16	30	118.57	118.57	22	22	100	100	59	41				

CENSUS PULICAT	LAND USE AND AMENITIES	ANDHRA PRADESH																		
	Location Code	Name of Village	Inside PAs (Y=Yes; Blank=No)	Forest	Irrigated by source	Unirri-gated	Cultu-rable waste	Area not available for cultivation	Area of Village (In hectares) & Town/Ward(In Km^2)	Area of village by computer	Occupied Residen-tial Houses	No. of House-holds	Total population by computer	Total population (Including institutional and houseless population			Scheduled Castes		Schedule d Tribes	
														P	M	F	M	F	M	F
ANDHRA PRADESH: DISTRICT NELLORE: 46. TADA MANDAL P.P.	7	Velagalavagu							70.82				0							
ANDHRA PRADESH: DISTRICT NELLORE: 46. TADA MANDAL P.P.	8	Pallepalem			41	7.06	12	14	74.06	74.06	21	21	70	70	43	27			22	16
ANDHRA PRADESH: DISTRICT NELLORE: 46. TADA MANDAL P.P.	9	ThopuKhandrika							265.07				0							
ANDHRA PRADESH: DISTRICT NELLORE: 46. TADA MANDAL P.P.	10	Karijatha			320	58.73	166	624	1168.73	1168.73	312	312	1257	1257	644	613	293	259	17	23
ANDHRA PRADESH: DISTRICT NELLORE: 46. TADA MANDAL P.P.	11	Vatambedu			309	87.88	67	562	1025.88	1025.88	500	500	2277	2277	1158	1119	442	395	8	3
ANDHRA PRADESH: DISTRICT NELLORE: 46. TADA MANDAL P.P.	12	Devuni Khandrika							285.3				0							
ANDHRA PRADESH: DISTRICT NELLORE: 46. TADA MANDAL P.P.	13	Akkampeta			72	154.9	58	79	363.85	363.85	41	41	171	171	89	82			66	66
ANDHRA PRADESH: DISTRICT NELLORE: 46. TADA MANDAL P.P.	14	Graddagunta			300	120.8	53	202	675.82	675.82	386	386	1633	1633	806	827	445	456	64	56

CENSUS PULICAT	LAND USE AND AMENITIES	ANDHRA PRADESH																		
	Location Code	Name of Village	Inside PAs (Y=Yes; Blank=No)	Forest	Irrigated by source	Unirri-gated	Cultu-rable waste	Area not available for cultivation	Area of Village (In hectares) & Town/Ward(In Km^2)	Area of village by computer	Occupied Residen-tial Houses	No. of House-holds	Total population by computer	Total population (Including institutional and houseless population			Scheduled Castes		Schedule d Tribes	
														P	M	F	M	F	M	F
ANDHRA PRADESH: DISTRICT NELLORE: 46. TADA MANDAL P.P.	15	Andagundala			346	69.74	45	640	1100.74	1100.74	513	513	2182	2182	1089	1093	417	419	152	144
ANDHRA PRADESH: DISTRICT NELLORE: 46. TADA MANDAL P.P.	16	TadaKhandrika	Y		81	152	113	342	688	688	1028	1028	4098	4098	2152	1946	446	418	23	19
ANDHRA PRADESH: DISTRICT NELLORE: 46. TADA MANDAL P.P.	17	Tada	Y		69	189.2	40	79	377.17	377.17	542	542	2375	2375	1260	1115	286	195	81	74
ANDHRA PRADESH: DISTRICT NELLORE: 46. TADA MANDAL P.P.	18	Pudi	Y		68	91.58	3	155	317.58	317.58	320	320	1364	1364	674	690	67	53		
ANDHRA PRADESH: DISTRICT NELLORE: 46. TADA MANDAL P.P.	19	Karur			287	294.3	8	61	650.33	650.33	843	843	3613	3613	1802	1811	69	74	10	4
ANDHRA PRADESH: DISTRICT NELLORE: 46. TADA MANDAL P.P.	20	Bheemulavaripale m	Y			49.01	36	89	174.01	174.01	436	436	1896	1896	951	945	70	77		
ANDHRA PRADESH: DISTRICT NELLORE: 46. TADA MANDAL P.P.	21	Periyavattu	Y		96	118.3	44	44	302.3	302.3	358	358	1554	1554	770	784	83	88	20	27
ANDHRA PRADESH: DISTRICT NELLORE: 46. TADA MANDAL P.P.	22	Ramapuram			145	207.7	4	339	695.65	695.65	805	805	3426	3426	1683	1743	208	197		

CENSUS PULICAT	LAND USE AND AMENITIES	ANDHRA PRADESH																		
	Location Code	Name of Village	Inside PAs (Y=Yes; Blank=No)	Forest	Irrigated by source	Unirri-gated	Cultu-rable waste	Area not available for cultivation	Area of Village (In hectares) & Town/Ward(In Km^2)	Area of village by computer	Occupied Residen-tial Houses	No. of House-holds	Total population by computer	Total population (Including institutional and houseless population			Scheduled Castes		Schedule d Tribes	
														P	M	F	M	F	M	F
ANDHRA PRADESH: DISTRICT NELLORE: 46. TADA MANDAL P.P.	23	Pannamgadju			38	53.19	92	196	379.19	379.19	128	128	501	501	249	252				
ANDHRA PRADESH: DISTRICT NELLORE: 46. TADA MANDAL P.P.	24	Venadu		178.87	134.35	38.45	177.25	1330.2	1859.12	1859.12	447	447	1825	1825	906	919	141	128	179	162
ANDHRA PRADESH: DISTRICT NELLORE: 46. TADA MANDAL P.P.	25	Irakam	Y		74.06	25.5	173.61	2362.55	2635.72	2635.72	484	484	2099	2099	1038	1061	161	122	48	42
ANDHRA PRADESH: DISTRICT CHITTOOR: 17. VARAADAIAHPALEM MANDAL P.P.	15	NELLATUR		16.2	146.23	39.27	40.48	65.38	307.56	307.56	162	162	761	761	367	394	137	145	1	1
ANDHRA PRADESH: DISTRICT CHITTOOR: 17. VARAADAIAHPALEM MANDAL P.P.	16	KAREPAKAM		327.67	396.75	140.8	110.08	102.8	1078.08	1078.08	639	639	2699	2699	1352	1347	395	409	144	132
ANDHRA PRADESH: DISTRICT CHITTOOR: 17. VARAADAIAHPALEM MANDAL P.P.	17	VITTAIAH PALEM		58.27	32.89	23.38	8.63	50.04	173.21	173.21	55	55	259	259	140	119	130	111		
ANDHRA PRADESH: DISTRICT CHITTOOR: 17. VARAADAIAHPALEM MANDAL P.P.	18	CHEDULAPAKAM		815.47	307.4	135.6	20.37	6	1284.87	1284.87	487	487	2092	2092	1065	1027	574	533	109	112

CENSUS PULICAT	LAND USE AND AMENITIES	ANDHRA PRADESH																		
	Location Code	Name of Village	Inside PAs (Y=Yes; Blank=No)	Forest	Irrigated by source	Unirri-gated	Cultu-rable waste	Area not available for cultivation	Area of Village (In hectares) & Town/Ward(In Km^2)	Area of village by computer	Occupied Residen-tial Houses	No. of House-holds	Total population by computer	Total population (Including institutional and houseless population			Scheduled Castes		Schedule d Tribes	
														P	M	F	M	F	M	F
ANDHRA PRADESH: DISTRICT CHITTOOR: 17. VARAADAIAHPALEM MANDAL P.P.	27	MOPURA PALLE			80.12	125.8	2.7	29.72	238.36	238.36	93	93	430	430	229	201	98	92	7	6
ANDHRA PRADESH: DISTRICT CHITTOOR: 17. VARAADAIAHPALEM MANDAL P.P.	28	CHILAMATHUR		708.5	254.55	215.1	54.42	138.93	1371.48	1371.48	452	452	1892	1892	969	923	426	441	52	52
ANDHRA PRADESH: DISTRICT CHITTOOR: 17. VARAADAIAHPALEM MANDAL P.P.	29	THONDUR			164.94	382.8	8.08	50.77	606.62	606.62	294	294	1253	1253	648	605	343	305	46	45
ANDHRA PRADESH: DISTRICT CHITTOOR: 17. VARAADAIAHPALEM MANDAL P.P.	30	SIDDAMMA AGRAHARAM			33.9	98.61	40.91	20.02	193.44	193.44	79	79	328	328	156	172			2	2
ANDHRA PRADESH: DISTRICT CHITTOOR: 18. SATYAVEDU MANDAL P.P.	6	CHERIVI		180.87	331.82	131.4	2.83	7.86	654.78	654.78	326	326	1336	1336	665	671	169	157	75	75
ANDHRA PRADESH: DISTRICT CHITTOOR: 18. SATYAVEDU MANDAL P.P.	7	GOLLAVARI PALEM		12.29	24.81	39.28	3.28	1.28	80.94	80.94	39	39	185	185	95	90	62	61	3	2
ANDHRA PRADESH: DISTRICT CHITTOOR: 18. SATYAVEDU MANDAL P.P.	8	CHENGAMBAKAM		18.9	41.98	80.83	7.86	3.4	152.97	152.97	51	51	213	213	115	98	60	59		

CENSUS PULICAT	LAND USE AND AMENITIES	ANDHRA PRADESH																		
	Location Code	Name of Village	Inside PAs (Y=Yes; Blank=No)	Forest	Irrigated by source	Unirri-gated	Cultu-rable waste	Area not available for cultivation	Area of Village (In hectares) & Town/Ward(In Km^2)	Area of village by computer	Occupied Residen-tial Houses	No. of House-holds	Total population by computer	Total population (Including institutional and houseless population			Scheduled Castes		Schedule d Tribes	
														P	M	F	M	F	M	F
ANDHRA PRADESH: DISTRICT CHITTOOR: 18. SATYAVEDU MANDAL P.P.	9	APPAIAH PALEM		6.72	49.31	45.48	8.68	1.91	112.1	112.1	35	35	147	147	81	66	51	48	25	16
ANDHRA PRADESH: DISTRICT CHITTOOR: 18. SATYAVEDU MANDAL P.P.	10	MALLAVARI PALEM		84.4	289.39	362.2	8.21	25.12	769.31	769.31	275	275	1018	1018	496	522	250	242	94	98
ANDHRA PRADESH: DISTRICT CHITTOOR: 18. SATYAVEDU MANDAL P.P.	11	AROOR		77.13	232.28	228.4	3.27	24.25	565.3	565.3	184	184	824	824	418	406	141	144	28	22
ANDHRA PRADESH: DISTRICT CHITTOOR: 18. SATYAVEDU MANDAL P.P.	12	IRUGULAM		208.63	353.87	146.1	11.74	9.34	729.65	729.65	512	512	2077	2077	1038	1039	503	448	93	90
				No. of households with S.C. members		Total Scheduled caste population			No. of households with S.T. members			Total Scheduled Tribe Population								
						P	M	F				P		M	F					
ANDHRA PRADESH: DISTRICT NELLORE: 45. SULLURPETA MANDAL P.P.	TOWN	Sullurpet(P)		1243		5557	2777	2780	695			2517		1288	1229					
ANDHRA PRADESH: DISTRICT NELLORE: 45. SULLURPETA MANDAL P.P.	TOWN	Shar Project (T.S)		232		1028	498	530	274			1053		568	485					

CENSUS PULICAT	LAND USE AND AMENITIES	ANDHRA PRADESH																		
	Location Code	Name of Village	Inside PAs (Y=Yes; Blank=No)	Forest	Irrigated by source	Unirri-gated	Cultu-rable waste	Area not available for cultivation	Area of Village (In hectares) & Town/Ward(In Km^2)	Area of village by computer	Occupied Residen-tial Houses	No. of House-holds	Total population by computer	Total population (Including institutional and houseless population			Scheduled Castes		Schedule d Tribes	
														P	M	F	M	F	M	F
DISTRICT: CHENGALPATTU M.G.R.: TALUK: PONNERI: C.D.BLOCK: MINJUR: TAMILNADU:	1	POONGULAM			62.48	101.5	30.83	133.68		328.53										
DISTRICT: CHENGALPATTU M.G.R.: TALUK: PONNERI: C.D.BLOCK: MINJUR: TAMILNADU:	2	INJUR			60.23	80.36	9.95	33.8		184.34										
DISTRICT: CHENGALPATTU M.G.R.: TALUK: PONNERI: C.D.BLOCK: MINJUR: TAMILNADU:	3	SELIAMBEDU			198.07	31.13	6.08	114.03		349.31										
DISTRICT: CHENGALPATTU M.G.R.: TALUK: PONNERI: C.D.BLOCK: MINJUR: TAMILNADU:	4	MANGODU			52.05		12.86	22.68		87.59										
DISTRICT: CHENGALPATTU M.G.R.: TALUK: PONNERI: C.D.BLOCK: MINJUR: TAMILNADU:	5	KEERAPAKKAM			78.52	7.1	0.53	148.9		235.05										

CENSUS PULICAT	LAND USE AND AMENITIES	ANDHRA PRADESH																		
	Location Code	Name of Village	Inside PAs (Y=Yes; Blank=No)	Forest	Irrigated by source	Unirri-gated	Cultu-rable waste	Area not available for cultivation	Area of Village (In hectares) & Town/Ward(In Km^2)	Area of village by computer	Occupied Residen-tial Houses	No. of House-holds	Total population by computer	Total population (Including institutional and houseless population			Scheduled Castes		Schedule d Tribes	
														P	M	F	M	F	M	F
DISTRICT: CHENGALPATTU M.G.R.: TALUK: PONNERI: C.D.BLOCK: MINJUR: TAMILNADU:	6	KALLUR			176		96.09	208.82		480.91										
DISTRICT: CHENGALPATTU M.G.R.: TALUK: PONNERI: C.D.BLOCK: MINJUR: TAMILNADU:	7	KARIAMANAL								0										
DISTRICT: CHENGALPATTU M.G.R.: TALUK: PONNERI: C.D.BLOCK: MINJUR: TAMILNADU:	8	ANNAMALAICHERI			97.65	97.67	98.87	2183.38		2477.57										
DISTRICT: CHENGALPATTU M.G.R.: TALUK: PONNERI: C.D.BLOCK: MINJUR: TAMILNADU:	9	PERIAVEPPATHUR			130.16	99.36	28.28	175.87		433.67										
DISTRICT: CHENGALPATTU M.G.R.: TALUK: PONNERI: C.D.BLOCK: MINJUR: TAMILNADU:	10	UPPUNELVOYAL			90.94	11.67	25.78	148.83		277.22										

CENSUS PULICAT	LAND USE AND AMENITIES	ANDHRA PRADESH																		
	Location Code	Name of Village	Inside PAs (Y=Yes; Blank=No)	Forest	Irrigated by source	Unirri-gated	Cultu-rable waste	Area not available for cultivation	Area of Village (In hectares) & Town/Ward(In Km^2)	Area of village by computer	Occupied Residen-tial Houses	No. of House-holds	Total population by computer	Total population (Including institutional and houseless population			Scheduled Castes		Schedule d Tribes	
														P	M	F	M	F	M	F
DISTRICT: CHENGALPATTU M.G.R.: TALUK: PONNERI: C.D.BLOCK: MINJUR: TAMILNADU:	11	AGARAM			211.25		2.61	25.1		238.96										
DISTRICT: CHENGALPATTU M.G.R.: TALUK: PONNERI: C.D.BLOCK: MINJUR: TAMILNADU:	12	DEVAMBATTU			122.14		4.39	55.12		181.65										
DISTRICT: CHENGALPATTU M.G.R.: TALUK: PONNERI: C.D.BLOCK: MINJUR: TAMILNADU:	13	KANGANIMEDU			32.78	5.41	6.16	37.69		82.04										
DISTRICT: CHENGALPATTU M.G.R.: TALUK: PONNERI: C.D.BLOCK: MINJUR: TAMILNADU:	14	UMIBPEDU			82.5	86.47	19.5	91.57		280.04										
DISTRICT: CHENGALPATTU M.G.R.: TALUK: PONNERI: C.D.BLOCK: MINJUR: TAMILNADU:	15	SEGAYAM			141.38	39.55	47.39	154.07		382.39										

CENSUS PULICAT	LAND USE AND AMENITIES	ANDHRA PRADESH																		
	Location Code	Name of Village	Inside PAs (Y=Yes; Blank=No)	Forest	Irrigated by source	Unirri-gated	Cultu-rable waste	Area not available for cultivation	Area of Village (In hectares) & Town/Ward(In Km^2)	Area of village by computer	Occupied Residen-tial Houses	No. of House-holds	Total population by computer	Total population (Including institutional and houseless population			Scheduled Castes		Schedule d Tribes	
														P	M	F	M	F	M	F
DISTRICT: CHENGALPATTU M.G.R.: TALUK: PONNERI: C.D.BLOCK: MINJUR: TAMILNADU:	16	PERIAKARUMBUR			179.13	22.03	16.33	224.36		441.85										
DISTRICT: CHENGALPATTU M.G.R.: TALUK: PONNERI: C.D.BLOCK: MINJUR: TAMILNADU:	17	PANAPAKKAM			99.37	7.48		92.65		199.5										
DISTRICT: CHENGALPATTU M.G.R.: TALUK: PONNERI: C.D.BLOCK: MINJUR: TAMILNADU:	18	KUMARANGERI			119.28	21.59	10.47	45.31		196.65										
DISTRICT: CHENGALPATTU M.G.R.: TALUK: PONNERI: C.D.BLOCK: MINJUR: TAMILNADU:	19	LLUPAKKAM			92.2	2.96		90.01		185.17										
DISTRICT: CHENGALPATTU M.G.R.: TALUK: PONNERI: C.D.BLOCK: MINJUR: TAMILNADU:	20	KOLUR			564.91	92.68	101.06	482.75		1241.4										

CENSUS PULICAT	LAND USE AND AMENITIES	ANDHRA PRADESH																		
	Location Code	Name of Village	Inside PAs (Y=Yes; Blank=No)	Forest	Irrigated by source	Unirri-gated	Cultu-rable waste	Area not available for cultivation	Area of Village (In hectares) & Town/Ward(In Km^2)	Area of village by computer	Occupied Residen-tial Houses	No. of House-holds	Total population by computer	Total population (Including institutional and houseless population			Scheduled Castes		Schedule d Tribes	
														P	M	F	M	F	M	F
DISTRICT: CHENGALPATTU M.G.R.: TALUK: PONNERI: C.D.BLOCK: MINJUR: TAMILNADU:	21	SIRULAPAKKAM			136.33	8.48	2.13	219.19		366.13										
DISTRICT: CHENGALPATTU M.G.R.: TALUK: PONNERI: C.D.BLOCK: MINJUR: TAMILNADU:	22	AVURIVAKKAM			39.03	81.45		178.09		298.57										
DISTRICT: CHENGALPATTU M.G.R.: TALUK: PONNERI: C.D.BLOCK: MINJUR: TAMILNADU:	23	KARNAVANTHURAI				78.43	3.86	445.09		527.38										
DISTRICT: CHENGALPATTU M.G.R.: TALUK: PONNERI: C.D.BLOCK: MINJUR: TAMILNADU:	24	PAKKAM			69.5	77.73	10.99	136		294.22										
DISTRICT: CHENGALPATTU M.G.R.: TALUK: PONNERI: C.D.BLOCK: MINJUR: TAMILNADU:	25	THIRUPALAIVANAN			235.51	80.33	51.8	425.09		792.73										

CENSUS PULICAT	LAND USE AND AMENITIES	ANDHRA PRADESH																		
	Location Code	Name of Village	Inside PAs (Y=Yes; Blank=No)	Forest	Irrigated by source	Unirri-gated	Cultu-rable waste	Area not available for cultivation	Area of Village (In hectares) & Town/Ward(In Km^2)	Area of village by computer	Occupied Residen-tial Houses	No. of House-holds	Total population by computer	Total population (Including institutional and houseless population			Scheduled Castes		Schedule d Tribes	
														P	M	F	M	F	M	F
DISTRICT: CHENGALPATTU M.G.R.: TALUK: PONNERI: C.D.BLOCK: MINJUR: TAMILNADU:	26	POOVAMI			99.37		45.14	188		332.51										
DISTRICT: CHENGALPATTU M.G.R.: TALUK: PONNERI: C.D.BLOCK: MINJUR: TAMILNADU:	27	VEMBEDU			54.46		20	80.84		155.3										
DISTRICT: CHENGALPATTU M.G.R.: TALUK: PONNERI: C.D.BLOCK: MINJUR: TAMILNADU:	28	AVOOR			238.66		47.82	278.09		564.57										
DISTRICT: CHENGALPATTU M.G.R.: TALUK: GUMMIDIPUNDI:C.D. BLOCK: GUMMIDIPUNDI: TAMILNADU:	1	EGUMADURAI			159.22	108.3	59.96	76.4		403.86										
DISTRICT: CHENGALPATTU M.G.R.: TALUK: GUMMIDIPUNDI:C.D. BLOCK: GUMMIDIPUNDI: TAMILNADU:	2	NAIDUKUPPAM			30.59	323.8	61	28.94		444.35										

CENSUS PULICAT	LAND USE AND AMENITIES	ANDHRA PRADESH																		
	Location Code	Name of Village	Inside PAs (Y=Yes; Blank=No)	Forest	Irrigated by source	Unirri-gated	Cultu-rable waste	Area not available for cultivation	Area of Village (In hectares) & Town/Ward(In Km^2)	Area of village by computer	Occupied Residen-tial Houses	No. of House-holds	Total population by computer	Total population (Including institutional and houseless population			Scheduled Castes		Schedule d Tribes	
														P	M	F	M	F	M	F
DISTRICT: CHENGALPATTU M.G.R.: TALUK: GUMMIDIPUNDI:C.D. BLOCK: GUMMIDIPUNDI: TAMILNADU:	3	ARAMBAKKAM			118.79	483.3	289.6	173.29		1065										
DISTRICT: CHENGALPATTU M.G.R.: TALUK: GUMMIDIPUNDI:C.D. BLOCK: GUMMIDIPUNDI: TAMILNADU:	4	POOVALAI			103.24	375.7	78.28	149.42		706.6										
DISTRICT: CHENGALPATTU M.G.R.: TALUK: GUMMIDIPUNDI:C.D. BLOCK: GUMMIDIPUNDI: TAMILNADU:	5	KANNAMBAKKAM			127.3	12.47	3.26	199.75		342.78										
DISTRICT: CHENGALPATTU M.G.R.: TALUK: GUMMIDIPUNDI:C.D. BLOCK: GUMMIDIPUNDI: TAMILNADU:	6	PALLAVADA			340.19	69.96	182.2	199.24		791.59										
DISTRICT: CHENGALPATTU M.G.R.: TALUK: GUMMIDIPUNDI:C.D. BLOCK: GUMMIDIPUNDI: TAMILNADU:	7	SANAPUTHUR			185.9	349.4	28.64	234.87		798.82										

CENSUS PULICAT	LAND USE AND AMENITIES	ANDHRA PRADESH																		
	Location Code	Name of Village	Inside PAs (Y=Yes; Blank=No)	Forest	Irrigated by source	Unirri-gated	Cultu-rable waste	Area not available for cultivation	Area of Village (In hectares) & Town/Ward(In Km^2)	Area of village by computer	Occupied Residen-tial Houses	No. of House-holds	Total population by computer	Total population (Including institutional and houseless population			Scheduled Castes		Schedule d Tribes	
														P	M	F	M	F	M	F
DISTRICT: CHENGALPATTU M.G.R.: TALUK: GUMMIDIPUNDI:C.D. BLOCK: GUMMIDIPUNDI: TAMILNADU:	8	EDUR			459.67	105.5	110.12	491.86		1167.15										
DISTRICT: CHENGALPATTU M.G.R.: TALUK: GUMMIDIPUNDI:C.D. BLOCK: GUMMIDIPUNDI: TAMILNADU:	9	MEDHIPALAYAM			20	72	9	10.69		111.69										
DISTRICT: CHENGALPATTU M.G.R.: TALUK: GUMMIDIPUNDI:C.D. BLOCK: GUMMIDIPUNDI: TAMILNADU:	10	SUNNAMBUKKUL AM			16.75	159.8	36.15	149.08		361.81										
DISTRICT: CHENGALPATTU M.G.R.: TALUK: GUMMIDIPUNDI:C.D. BLOCK: GUMMIDIPUNDI: TAMILNADU:	11	OBASANUDRAM			238.9	45	22.41	63.45		369.76										
DISTRICT: CHENGALPATTU M.G.R.: TALUK: GUMMIDIPUNDI:C.D. BLOCK: GUMMIDIPUNDI: TAMILNADU:	12	MALAKALANI			198.51	127.2	6.55	170.02		502.23										

CENSUS PULICAT	LAND USE AND AMENITIES	ANDHRA PRADESH																		
	Location Code	Name of Village	Inside PAs (Y=Yes; Blank=No)	Forest	Irrigated by source	Unirri-gated	Cultu-rable waste	Area not available for cultivation	Area of Village (In hectares) & Town/Ward(In Km^2)	Area of village by computer	Occupied Residen-tial Houses	No. of House-holds	Total population by computer	Total population (Including institutional and houseless population			Scheduled Castes		Schedule d Tribes	
														P	M	F	M	F	M	F
DISTRICT: CHENGALPATTU M.G.R.: TALUK: GUMMIDIPUNDI:C.D. BLOCK: GUMMIDIPUNDI: TAMILNADU:	13	APPAVARAM			11.59	56.25	4.74	29.81		102.39										
DISTRICT: CHENGALPATTU M.G.R.: TALUK: GUMMIDIPUNDI:C.D. BLOCK: GUMMIDIPUNDI: TAMILNADU:	14	SENNAVARAM			51.68	63.82	1.2	26.56		143.26										
DISTRICT: CHENGALPATTU M.G.R.: TALUK: GUMMIDIPUNDI:C.D. BLOCK: GUMMIDIPUNDI: TAMILNADU:	15	NATHAM			186.3	201.8	27.49	6.1		421.69										
DISTRICT: CHENGALPATTU M.G.R.: TALUK: GUMMIDIPUNDI:C.D. BLOCK: GUMMIDIPUNDI: TAMILNADU:	16	ELAVUR			2224.88	320.6	216.29	862.46		3624.23										
DISTRICT: CHENGALPATTU M.G.R.: TALUK: GUMMIDIPUNDI:C.D. BLOCK: GUMMIDIPUNDI: TAMILNADU:	17	NARASINGAPURAM			94.42	38.72				133.14										

CENSUS PULICAT	LAND USE AND AMENITIES	ANDHRA PRADESH																		
	Location Code	Name of Village	Inside PAs (Y=Yes; Blank=No)	Forest	Irrigated by source	Unirri-gated	Cultu-rable waste	Area not available for cultivation	Area of Village (In hectares) & Town/Ward(In Km^2)	Area of village by computer	Occupied Residen-tial Houses	No. of House-holds	Total population by computer	Total population (Including institutional and houseless population			Scheduled Castes		Schedule d Tribes	
														P	M	F	M	F	M	F
DISTRICT: CHENGALPATTU M.G.R.: TALUK: GUMMIDIPUNDI:C.D. BLOCK: GUMMIDIPUNDI: TAMILNADU:	18	THURAPALAM			26.38	173	49.57	33.14		282.07										
DISTRICT: CHENGALPATTU M.G.R.: TALUK: GUMMIDIPUNDI:C.D. BLOCK: GUMMIDIPUNDI: TAMILNADU:	19	PERIA OBULAPURAM			79.77	262.3	70.26	133.12		545.43										
DISTRICT: CHENGALPATTU M.G.R.: TALUK: GUMMIDIPUNDI:C.D. BLOCK: GUMMIDIPUNDI: TAMILNADU:	20	EGUVARPALAYA M			376.89	96.77				473.66										
DISTRICT: CHENGALPATTU M.G.R.: TALUK: GUMMIDIPUNDI:C.D. BLOCK: GUMMIDIPUNDI: TAMILNADU:	37	CHINNAOBULAPU RAM	.		172.69	127	67.03			366.71										
DISTRICT: CHENGALPATTU M.G.R.: TALUK: GUMMIDIPUNDI:C.D. BLOCK: GUMMIDIPUNDI: TAMILNADU:	38	PEDDIKUPPAM			178.32	224.4				402.67										

CENSUS PULICAT	LAND USE AND AMENITIES	ANDHRA PRADESH																		
	Location Code	Name of Village	Inside PAs (Y=Yes; Blank=No)	Forest	Irrigated by source	Unirri-gated	Cultu-rable waste	Area not available for cultivation	Area of Village (In hectares) & Town/Ward(In Km^2)	Area of village by computer	Occupied Residen-tial Houses	No. of House-holds	Total population by computer	Total population (Including institutional and houseless population			Scheduled Castes		Schedule d Tribes	
														P	M	F	M	F	M	F
DISTRICT: CHENGALPATTU M.G.R.: TALUK: GUMMIDIPUNDI:C.D. BLOCK: GUMMIDIPUNDI: TAMILNADU:	39	THERUALI			49.32	272.2	11.4	254.68		587.62										
DISTRICT: CHENGALPATTU M.G.R.: TALUK: GUMMIDIPUNDI:C.D. BLOCK: GUMMIDIPUNDI: TAMILNADU:	40	AUTHUPAKKAM			180.3	139.8	20.35	89.54		429.99										
DISTRICT: CHENGALPATTU M.G.R.: TALUK: GUMMIDIPUNDI:C.D. BLOCK: GUMMIDIPUNDI: TAMILNADU:	41	MANGAVARAM			26.08	41.5	28.05	135.45		231.08										
DISTRICT: CHENGALPATTU M.G.R.: TALUK: GUMMIDIPUNDI:C.D. BLOCK: GUMMIDIPUNDI: TAMILNADU:	42	VAZHUTHALAMBEDU			210.78	49.66	4.64			265.08										
DISTRICT: CHENGALPATTU M.G.R.: TALUK: GUMMIDIPUNDI:C.D. BLOCK: GUMMIDIPUNDI: TAMILNADU:	43	RETTAMBEDU			168.05	60.62	132.34			361.01										

CENSUS DATA FOR VILLAGES WITHIN AND AROUND PULICAT SANCTUARY, ANDHRA PRADESH

CENSUS PULICAT	LAND USE AND AMENITIES	ANDHRA PRADESH																		
	Location Code	Name of Village	Inside PAs (Y=Yes; Blank=No)	Forest	Irrigated by source	Unirri-gated	Cultu-rable waste	Area not available for cultivation	Area of Village (In hectares) & Town/Ward(In Km^2)	Area of village by computer	Occupied Residen-tial Houses	No. of House-holds	Total population by computer	Total population (Including institutional and houseless population			Scheduled Castes		Schedule d Tribes	
														P	M	F	M	F	M	F
DISTRICT: CHENGALPATTU M.G.R.: TALUK: GUMMIDIPUNDI:C.D. BLOCK: GUMMIDIPUNDI: TAMILNADU:	44	KURIVIAGARAM			115.31	112.3	20.79	24.4		272.76										
DISTRICT: CHENGALPATTU M.G.R.: TALUK: GUMMIDIPUNDI:C.D. BLOCK: GUMMIDIPUNDI: TAMILNADU:	46	AYANALLUR				97.63	26.39	644.38		768.4										

Gujarat

Barda Sanctuary

CENSUS DATA FOR VILLAGES WITHIN AND AROUND BARDA SANCTUARY, GUJARAT

BARDA SANCTUARY		GUJARAT																		
	Location Code	Name of Village	Inside PAs (Y=Yes; Blank= No)	Forest	Irrigated by source	Unirri-gated	Cultu-rable waste	Area not available for cultivation	Area of Village (In hectares) & Town/Ward (In Km^2)	Total area by computer	Occupied Residen-tial Houses	No. of House-holds	Total population by computer	Total population (Including institutional and houseless population			Scheduled Castes		Scheduled Tribes	
														P	M	F	M	F	M	F
DISTRICT JAMNAGAR : TALUKA/C.D.BLOCK JAMJODHPUR	59	Chur			52	520.08	184	282	1038.08	1038.08	92	93	567	567	303	264	31	35		
DISTRICT JAMNAGAR : TALUKA/C.D.BLOCK JAMJODHPUR	60	Satapar		151.02	1533	290	341.61	2038.98	4354.61	4354.61	664	664	4092	4092	2157	1935	159	126	268	264
DISTRICT JAMNAGAR : TALUKA/C.D.BLOCK JAMJODHPUR	61	Vansjaliya			136	1446	553.45	283	2418.45	2418.45	803	803	4024	4024	2056	1968	149	134		
DISTRICT JAMNAGAR : TALUKA/C.D.BLOCK JAMJODHPUR	62	Tarsai			340	1100.9	223	583	2246.92	2246.92	823	823	4224	4224	2085	2139	114	107		
DISTRICT JAMNAGAR : TALUKA/C.D.BLOCK JAMJODHPUR	63	Sukhpur			168	815.98	125	351	1459.98	1459.98	383	383	1918	1918	964	954	64	60		
DISTRICT JAMNAGAR : TALUKA/C.D.BLOCK JAMJODHPUR	64	Udepur		34.31	81	467.13	103	337.69	1023.13	1023.13	154	154	981	981	509	472	26	19		
DISTRICT JAMNAGAR : TALUKA/C.D.BLOCK BHANVAD	16	Rojhivada			558	100.68	105	65	828.68	828.68	272	272	1811	1811	897	914	33	24		
DISTRICT JAMNAGAR : TALUKA/C.D.BLOCK BHANVAD	17	Navagam			979	332.16	122	325	1758.16	1758.16	363	363	2063	2063	1066	997	144	124		
DISTRICT JAMNAGAR : TALUKA/C.D.BLOCK BHANVAD	23	Fatehpur			296	209	95.73	53	653.73	653.73	248	252	1535	1535	769	766	25	29		
DISTRICT JAMNAGAR : TALUKA/C.D.BLOCK BHANVAD	24	Rupamora			359	344.1	140	189	1032.1	1032.1	303	303	1822	1822	931	891	68	63		
DISTRICT JAMNAGAR : TALUKA/C.D.BLOCK BHANVAD	25	Ranparda			62	63	25	29.91	179.91	179.91	53	53	379	379	202	177				
DISTRICT JAMNAGAR : TALUKA/C.D.BLOCK BHANVAD	27	Jharera			341	174	61	63.95	639.95	639.95	139	142	851	851	419	432	14	15		
DISTRICT JAMNAGAR : TALUKA/C.D.BLOCK BHANVAD	28	Dhedhio Nes						Area of L.C.No.28 included in the area of Dhebar Village (L.C.No.43)			15	15	89	89	47	42			47	42

CENSUS DATA FOR VILLAGES WITHIN AND AROUND BARDA SANCTUARY, GUJARAT

BARDA SANCTUARY		GUJARAT																		
	Location Code	Name of Village	Inside PAs (Y=Yes; Blank= No)	Forest	Irrigated by source	Unirri-gated	Cultu-rable waste	Area not available for cultivation	Area of Village (In hectares) & Town/Ward (In Km^2)	Total area by computer	Occupied Residen-tial Houses	No. of House-holds	Total population by computer	Total population (Including institutional and houseless population			Scheduled Castes		Scheduled Tribes	
														P	M	F	M	F	M	F
DISTRICT JAMNAGAR : TALUKA/C.D.BLOCK BHANVAD	29	Bhenakvad			358	224	44.26	96	722.26	722.26	209	209	1515	1515	792	723	36	27		
DISTRICT JAMNAGAR : TALUKA/C.D.BLOCK BHANVAD	30	Ambaliyara			266	58	40	22	386	386	111	111	730	730	371	359	19	15		
DISTRICT JAMNAGAR : TALUKA/C.D.BLOCK BHANVAD	31	Bharatpur			345	486	46.29	90	967.29	967.29	254	254	1618	1618	830	788	45	35		
DISTRICT JAMNAGAR : TALUKA/C.D.BLOCK BHANVAD	32	Mevasa			415	223	58.36	158	854.36	854.36	227	229	1502	1502	763	739	84	61		
DISTRICT JAMNAGAR : TALUKA/C.D.BLOCK BHANVAD	33	Ambardi			280	208	110	85.23	683.23	683.23	206	208	1340	1340	678	662	122	130		
DISTRICT JAMNAGAR : TALUKA/C.D.BLOCK BHANVAD	35	Shiva		10	530	451	42.21	106	1139.21	1139.21	354	357	2201	2201	1117	1084	47	54		
DISTRICT JAMNAGAR : TALUKA/C.D.BLOCK BHANVAD	36	Mota Kalavad		4	725	406	33	109.19	1277.19	1277.19	420	422	2719	2719	1333	1386	67	69		
DISTRICT JAMNAGAR : TALUKA/C.D.BLOCK BHANVAD	37	Timbdi		434.3	357	138	96	319.45	1344.75	1344.75	166	166	1154	1154	577	577	67	62		
DISTRICT JAMNAGAR : TALUKA/C.D.BLOCK BHANVAD	38	Ghumli	Y	5.3	86	31	69	585	776.3	776.3	99	99	544	544	294	250	41	28		
DISTRICT JAMNAGAR : TALUKA/C.D.BLOCK BHANVAD	39	Ravno Nes	Y				L.C.NO. 39,40,42,71 included in the area of Ranpar village (L.C.No.51)				5	5	23	23	12	11			12	11
DISTRICT JAMNAGAR : TALUKA/C.D.BLOCK BHANVAD	40	Kansaliyo Nes	Y				L.C.NO. 39,40,42,71 included in the area of Ranpar village (L.C.No.51)				1	1	7	7	2	5			2	5
DISTRICT JAMNAGAR : TALUKA/C.D.BLOCK BHANVAD	41	Mokhana	Y	602.55	120	134.73	139	170.45	1166.73	1166.73	165	165	1022	1022	522	500	34	38		
DISTRICT JAMNAGAR : TALUKA/C.D.BLOCK BHANVAD	42	Ranivav Nes	Y				L.C.NO. 39,40,42,71 included in the area of Ranpar village (L.C.No.51)				11	11	69	69	33	36			33	36

CENSUS DATA FOR VILLAGES WITHIN AND AROUND BARDA SANCTUARY, GUJARAT

BARDA SANCTUARY		GUJARAT																		
	Location Code	Name of Village	Inside PAs (Y=Yes; Blank= No)	Forest	Irrigated by source	Unirri-gated	Cultu-rable waste	Area not available for cultivation	Area of Village (In hectares) & Town/Ward (In Km^2)	Total area by computer	Occupied Residen-tial Houses	No. of House-holds	Total population by computer	Total population (Including institutional and houseless population			Scheduled Castes		Scheduled Tribes	
														P	M	F	M	F	M	F
DISTRICT JAMNAGAR : TALUKA/C.D.BLOCK BHANVAD	43	Dhebar			179	542	221.6	177	1119.6	1119.6	346	346	2711	2711	1399	1312	47	42		
DISTRICT JAMNAGAR : TALUKA/C.D.BLOCK BHANVAD	44	Bhavaneshvar			300	28	96	76.12	500.12	500.12	209	209	1210	1210	642	568	19	21		
DISTRICT JAMNAGAR : TALUKA/C.D.BLOCK BHANVAD	45	Pachhatar		26.3	322	347	93.05	345.7	1134.05	1134.05	321	327	1890	1890	1006	884	160	128		
DISTRICT JAMNAGAR : TALUKA/C.D.BLOCK BHANVAD	46	Dhedhakhuna Nes	Y				L.C.No.46,62 included in thearea of Killeshwar Nes village (L.C.No.51)				7	7	36	36	19	17			19	17
DISTRICT JAMNAGAR : TALUKA/C.D.BLOCK BHANVAD	47	Dudhala			199	46.45	1	43	289.45	289.45	125	125	729	729	354	375				
DISTRICT JAMNAGAR : TALUKA/C.D.BLOCK BHANVAD	48	Hathla			585	692.66	31	77	1385.66	1385.66	327	327	2008	2008	1025	983	106	96		
DISTRICT JAMNAGAR : TALUKA/C.D.BLOCK BHANVAD	49	Rojhda			325	167.5	31	33	556.5	556.5	150	150	989	989	514	475	51	55		
DISTRICT JAMNAGAR : TALUKA/C.D.BLOCK BHANVAD	50	Gadu			354	211.9	11	45.56	622.46	622.46	282	282	1586	1586	815	771	10	6	2	
DISTRICT JAMNAGAR : TALUKA/C.D.BLOCK BHANVAD	51	Ranpar		171.83	352	245	325	213.69	1307.52	1307.52	314	315	1737	1737	900	837	210	176		
DISTRICT JAMNAGAR : TALUKA/C.D.BLOCK BHANVAD	52	Bado Nes	Y				L.C.No.52,54 included in the area of Pachhatardi village (L.C.No.53)				15	15	77	77	36	41			36	41
DISTRICT JAMNAGAR : TALUKA/C.D.BLOCK BHANVAD	53	Pachhatardi	Y		169	113.73	85	217	584.73	584.73	106	106	724	724	381	343				
DISTRICT JAMNAGAR : TALUKA/C.D.BLOCK BHANVAD	54	Kathiyani Nes	Y				L.C.No.52,54 included in the area of Pachhatardi village (L.C.No.53)				10	10	69	69	38	31			38	31
DISTRICT JAMNAGAR : TALUKA/C.D.BLOCK BHANVAD	55	Vagadiyo Nes	Y	512.15					512.15	512.15	8	8	48	48	18	30			18	30

CENSUS DATA FOR VILLAGES WITHIN AND AROUND BARDA SANCTUARY, GUJARAT

BARDA SANCTUARY		GUJARAT																		
	Location Code	Name of Village	Inside PAs (Y=Yes; Blank= No)	Forest	Irrigated by source	Unirri-gated	Cultu-rable waste	Area not available for cultivation	Area of Village (In hectares) & Town/Ward (In Km^2)	Total area by computer	Occupied Residen-tial Houses	No. of House-holds	Total population by computer	Total population (Including institutional and houseless population			Scheduled Castes		Scheduled Tribes	
														P	M	F	M	F	M	F
DISTRICT JAMNAGAR : TALUKA/C.D.BLOCK BHANVAD	56	Dhramni Nes	Y	179.6					179.6	179.6	19	19	124	124	69	55			69	55
DISTRICT JAMNAGAR : TALUKA/C.D.BLOCK BHANVAD	57	Gali Nes	Y				L.C.No.57 included in the area of Suvardo Nes village (L.C.No.60)				6	6	29	29	16	13			16	13
DISTRICT JAMNAGAR : TALUKA/C.D.BLOCK BHANVAD	58	Khodiyar Nes	Y	247.77					247.77	247.77	3	3	18	18	12	6			12	6
DISTRICT JAMNAGAR : TALUKA/C.D.BLOCK BHANVAD	59	Fuljhar Nes	Y	315.19					315.19	315.19	6	6	36	36	21	15			21	15
DISTRICT JAMNAGAR : TALUKA/C.D.BLOCK BHANVAD	60	Suvardo Nes	Y	431.8					431.8	431.8	4	4	22	22	13	9			13	9
DISTRICT JAMNAGAR : TALUKA/C.D.BLOCK BHANVAD	61	Chhapiyo Nes	Y	530.71					530.71	530.71	39	39	224	224	133	91			133	91
DISTRICT JAMNAGAR : TALUKA/C.D.BLOCK BHANVAD	62	Dhola Dhuna Nes	Y				L.C.No.46,62 included in thearea of Killeshwar Nes village (L.C.No.51)				6	6	31	31	16	15			16	15
DISTRICT JAMNAGAR : TALUKA/C.D.BLOCK BHANVAD	63	Dandra Nes	Y						*	0	2	2	15	15	8	7			8	7
DISTRICT JAMNAGAR : TALUKA/C.D.BLOCK BHANVAD	64	Moradiyo Nes	Y							0				UN INHABITED						
DISTRICT JAMNAGAR : TALUKA/C.D.BLOCK BHANVAD	65	Killeshwar Nes	Y	1649.8					1649.82	1649.82	38	38	183	183	105	78	2		101	77
DISTRICT JAMNAGAR : TALUKA/C.D.BLOCK BHANVAD	66	Baradi Nes	Y							0	8	8	44	44	20	24			20	24
DISTRICT JAMNAGAR : TALUKA/C.D.BLOCK BHANVAD	67	Satsagar Nes	Y							0	6	6	31	31	20	11			20	11
DISTRICT JAMNAGAR : TALUKA/C.D.BLOCK BHANVAD	68	Kapurdi Nes	Y							0	20	20	108	108	61	47			60	46

CENSUS DATA FOR VILLAGES WITHIN AND AROUND BARDA SANCTUARY, GUJARAT

BARDA SANCTUARY		GUJARAT																		
	Location Code	Name of Village	Inside PAs (Y=Yes; Blank= No)	Forest	Irrigated by source	Unirri-gated	Cultu-rable waste	Area not available for cultivation	Area of Village (In hectares) & Town/Ward (In Km^2)	Total area by computer	Occupied Residen-tial Houses	No. of House-holds	Total population by computer	Total population (Including institutional and houseless population			Scheduled Castes		Scheduled Tribes	
														P	M	F	M	F	M	F
DISTRICT JAMNAGAR : TALUKA/C.D.BLOCK BHANVAD	69	Abhpara Nes	Y							0	3	3	33	33	19	14			19	14
DISTRICT JAMNAGAR : TALUKA/C.D.BLOCK BHANVAD	70	Thar Nes	Y							0	5	5	32	32	17	15			17	15
DISTRICT JAMNAGAR : TALUKA/C.D.BLOCK BHANVAD	71	Vi Nes	Y				*L.C.NO. 39,40,42,71 included in the area of Ranpar village (L.C.No.51)				17	17	92	92	56	36			56	36
DISTRICT JAMNAGAR : TALUKA/C.D.BLOCK BHANVAD	72	Kasvirdo Nes	Y	190.68					190.68	190.68				UN INHABITED						
DISTRICT JAMNAGAR : TALUKA/C.D.BLOCK BHANVAD	73	Khatariyo Nes	Y							0	9	9	48	48	27	21			27	21
DISTRICT JAMNAGAR : TALUKA/C.D.BLOCK BHANVAD	74	Tadi Nes	Y							0	8	8	45	45	24	21			24	21
DISTRICT JAMNAGAR : TALUKA/C.D.BLOCK BHANVAD	75	Ranasar Nes	Y							0	2	2	14	14	7	7			7	7
DISTRICT JAMNAGAR : TALUKA/C.D.BLOCK BHANVAD	76	Gulabsagar Nes	Y							0	15	15	80	80	46	34			46	34
DISTRICT JAMNAGAR : TALUKA/C.D.BLOCK BHANVAD	77	Modpar	Y	533.99	532	461	337	1762	3625.99	3625.99	325	326	1940	1940	1014	926	20	11		
DISTRICT JAMNAGAR : TALUKA/C.D.BLOCK BHANVAD	78	Kalyanpar			560	180	57	99.4	896.4	896.4	256	258	1656	1656	850	806	73	71	1	
DISTRICT JAMNAGAR : TALUKA/C.D.BLOCK BHANVAD	79	Katkola			691	960	350	155.76	2156.76	2156.76	393	393	2441	2441	1254	1187	74	71		
DISTRICT JAMNAGAR : TALUKA/C.D.BLOCK BHANVAD	80	Jambusar			272	132.11	558	39	1001.11	1001.11	99	99	614	614	347	267				
DISTRICT JAMNAGAR : TALUKA/C.D.BLOCK BHANVAD	81	Jasapar		90.14	645	212	120.23	240.86	1308.23	1308.23	299	308	1790	1790	926	864	97	88	6	3

CENSUS DATA FOR VILLAGES WITHIN AND AROUND BARDA SANCTUARY, GUJARAT

BARDA SANCTUARY		GUJARAT																		
	Location Code	Name of Village	Inside PAs (Y=Yes; Blank= No)	Forest	Irrigated by source	Unirri-gated	Cultu-rable waste	Area not available for cultivation	Area of Village (In hectares) & Town/Ward (In Km^2)	Total area by computer	Occupied Residen-tial Houses	No. of House-holds	Total population by computer	Total population (Including institutional and houseless population			Scheduled Castes		Scheduled Tribes	
														P	M	F	M	F	M	F
DISTRICT JUNAGADH : TALUKA/C.D.BLOCK PORBANDAR	4	Bhomiyavadar		5.26	314	624.21	125	118	1186.47	1186.47	273	273	1664	1664	833	831	46	42	3	1
DISTRICT JUNAGADH : TALUKA/C.D.BLOCK PORBANDAR	5	Simar			96	1035	127	46.72	1304.74	1304.74	371	371	1895	1895	1004	891	22	19		
DISTRICT JUNAGADH : TALUKA/C.D.BLOCK PORBANDAR	6	Rojhivada			257	1119.1	83.6	62	1521.68	1521.68	330	330	1858	1858	937	921	85	78	1	
DISTRICT JUNAGADH : TALUKA/C.D.BLOCK PORBANDAR	7	Ishvariya			50	447.17	56	38	591.17	591.17	103	103	662	662	326	336				
DISTRICT JUNAGADH : TALUKA/C.D.BLOCK PORBANDAR	8	Paravada			56	692.43	95	78	921.43	921.43	256	256	1451	1451	757	694	96	89	5	3
DISTRICT JUNAGADH : TALUKA/C.D.BLOCK PORBANDAR	9	Morana			90	540.16		102.26	732.42	732.42	174	174	900	900	474	426	40	25		
DISTRICT JUNAGADH : TALUKA/C.D.BLOCK PORBANDAR	20	Kunvadar			50	642	5	109.96	806.96	806.96	237	237	1297	1297	671	626	63	57		
DISTRICT JUNAGADH : TALUKA/C.D.BLOCK PORBANDAR	21	Nagka			112	591	58.4	32.01	793.41	793.41	285	285	1551	1551	778	773	24	22	2	
DISTRICT JUNAGADH : TALUKA/C.D.BLOCK PORBANDAR	22	Natvarnagar			66	347	40	18.67	471.67	471.67	115	115	616	616	317	299				
DISTRICT JUNAGADH : TALUKA/C.D.BLOCK PORBANDAR	23	Khambhodar			101	1070	165.07	37.71	1373.78	1373.78	435	435	2283	2283	1143	1140	54	46	1	
DISTRICT JUNAGADH : TALUKA/C.D.BLOCK PORBANDAR	29	Bharvada			80	1130	540.16	1004	2754.16	2754.16	334	334	1783	1783	922	861	143	162	4	2
DISTRICT JUNAGADH : TALUKA/C.D.BLOCK PORBANDAR	30	Bagvadar			67	307	80	50.83	504.83	504.83	298	298	1425	1425	736	689	67	59	4	3
DISTRICT JUNAGADH : TALUKA/C.D.BLOCK PORBANDAR	31	Vachhoda			30	273	25	11	339	339	121	121	615	615	330	285	50	38		

CENSUS DATA FOR VILLAGES WITHIN AND AROUND BARDA SANCTUARY, GUJARAT

BARDA SANCTUARY		GUJARAT																		
	Location Code	Name of Village	Inside PAs (Y=Yes; Blank= No)	Forest	Irrigated by source	Unirri-gated	Cultu-rable waste	Area not available for cultivation	Area of Village (In hectares) & Town/Ward (In Km^2)	Total area by computer	Occupied Residen-tial Houses	No. of House-holds	Total population by computer	Total population (Including institutional and houseless population			Scheduled Castes		Scheduled Tribes	
														P	M	F	M	F	M	F
DISTRICT JUNAGADH : TALUKA/C.D.BLOCK PORBANDAR	32	Bavalvav			30	247	134.4	12	423.4	423.4	90	90	491	491	242	249	31	23		
DISTRICT JUNAGADH : TALUKA/C.D.BLOCK PORBANDAR	33	Sinhjhar	Y				Forest villages and hence the separate area figures are not available				13	13	54	54	27	27			27	27
DISTRICT JUNAGADH : TALUKA/C.D.BLOCK PORBANDAR	34	Khistri			30	272	7	41.09	350.09	350.09	161	161	766	766	387	379	79	75		
DISTRICT JUNAGADH : TALUKA/C.D.BLOCK PORBANDAR	35	Godhana			50	335	153.31	152.5	690.81	690.81	94	94	586	586	298	288	49	36		
DISTRICT JUNAGADH : TALUKA/C.D.BLOCK PORBANDAR	36	Katvana			50	509	60	78.87	697.87	697.87	186	186	1127	1127	571	556	91	94		
DISTRICT JUNAGADH : TALUKA/C.D.BLOCK PORBANDAR	37	Vinjhrana			50	315.66	72	15	452.66	452.66	215	215	1120	1120	571	549	191	171		
DISTRICT JUNAGADH : TALUKA/C.D.BLOCK PORBANDAR	38	Beran			60	203	73.69		336.69	336.69	141	141	735	735	388	347	7	3		
DISTRICT JUNAGADH : TALUKA/C.D.BLOCK PORBANDAR	39	Simani			56	140		137.26	333.26	333.26	114	114	744	744	424	320	3	4		
DISTRICT JUNAGADH : TALUKA/C.D.BLOCK PORBANDAR	45	Bakharla			180	1885.7	146	586	2797.68	2797.68	867	867	4722	4722	2441	2281	229	212		
DISTRICT JUNAGADH : TALUKA/C.D.BLOCK PORBANDAR	46	Boricha			148	457	320	84.99	1009.99	1009.99	280	280	1522	1522	779	743	135	114		
DISTRICT JUNAGADH : TALUKA/C.D.BLOCK PORBANDAR	47	Pandavadar			54	834	34	219.59	1141.59	1141.59	278	278	1661	1661	862	799	49	45		
DISTRICT JUNAGADH : TALUKA/C.D.BLOCK PORBANDAR	52	Kolikhada			50	406.44	170	170	796.44	796.44	285	285	1765	1765	900	865	90	77		
DISTRICT JUNAGADH : TALUKA/C.D.BLOCK RANAVAV	1	Satvira Nes	Y				Forest villages and hence the separate area figures are not available				64	64	325	325	159	166	1		155	163

CENSUS DATA FOR VILLAGES WITHIN AND AROUND BARDA SANCTUARY, GUJARAT

BARDA SANCTUARY		GUJARAT																		
	Location Code	Name of Village	Inside PAs (Y=Yes; Blank= No)	Forest	Irrigated by source	Unirri-gated	Cultu-rable waste	Area not available for cultivation	Area of Village (In hectares) & Town/Ward (In Km^2)	Total area by computer	Occupied Residen-tial Houses	No. of House-holds	Total population by computer	Total population (Including institutional and houseless population			Scheduled Castes		Scheduled Tribes	
														P	M	F	M	F	M	F
DISTRICT JUNAGADH : TALUKA/C.D.BLOCK RANAVAV	2	Ranava Nes	Y				Forest villages and hence the separate area figures are not available				17	17	124	124	67	57			67	57
DISTRICT JUNAGADH : TALUKA/C.D.BLOCK RANAVAV	3	Malek Nes	Y				Forest villages and hence the separate area figures are not available				14	15	102	102	56	46			56	46
DISTRICT JUNAGADH : TALUKA/C.D.BLOCK RANAVAV	4	Khakhravala Nes	Y				Forest villages and hence the separate area figures are not available				4	4	20	20	11	9			11	9
DISTRICT JUNAGADH : TALUKA/C.D.BLOCK RANAVAV	5	Bhukhbara Nes	Y				Forest villages and hence the separate area figures are not available				23	23	134	134	73	61			73	61
DISTRICT JUNAGADH : TALUKA/C.D.BLOCK RANAVAV	6	Ajmapat Nes	Y				Forest villages and hence the separate area figures are not available				32	32	172	172	88	84			88	84
DISTRICT JUNAGADH : TALUKA/C.D.BLOCK RANAVAV	7	Vijfadiya Nes	Y				Forest villages and hence the separate area figures are not available				5	5	22	22	13	9			13	9
DISTRICT JUNAGADH : TALUKA/C.D.BLOCK RANAVAV	8	Gandiyavad Nes	Y				Forest villages and hence the separate area figures are not available				22	22	121	121	69	52			69	52
DISTRICT JUNAGADH : TALUKA/C.D.BLOCK RANAVAV	9	Chhapravala Nes	Y				Forest villages and hence the separate area figures are not available				4	4	19	19	5	14			5	14
DISTRICT JUNAGADH : TALUKA/C.D.BLOCK RANAVAV	10	Boriavala Nes	Y				Forest villages and hence the separate area figures are not available				7	7	41	41	22	19			22	19
DISTRICT JUNAGADH : TALUKA/C.D.BLOCK RANAVAV	11	Shermalki Nes	Y				Forest villages and hence the separate area figures are not available				10	10	60	60	32	28			32	28
DISTRICT JUNAGADH : TALUKA/C.D.BLOCK RANAVAV	12	Dhorivav Nes	Y				Forest villages and hence the separate area figures are not available				7	7	43	43	21	22			21	22
DISTRICT JUNAGADH : TALUKA/C.D.BLOCK RANAVAV	13	Dhraphadiya Nes	Y				Forest villages and hence the separate area figures are not available				5	5	41	41	20	21			20	21
DISTRICT JUNAGADH : TALUKA/C.D.BLOCK RANAVAV	14	Bedwada Nes					Forest villages and hence the separate area figures are not available				10	10	62	62	37	25			37	25

CENSUS DATA FOR VILLAGES WITHIN AND AROUND BARDA SANCTUARY, GUJARAT

BARDA SANCTUARY		GUJARAT																		
	Location Code	Name of Village	Inside PAs (Y=Yes; Blank= No)	Forest	Irrigated by source	Unirri-gated	Cultu-rable waste	Area not available for cultivation	Area of Village (In hectares) & Town/Ward (In Km^2)	Total area by computer	Occupied Residen-tial Houses	No. of House-holds	Total population by computer	Total population (Including institutional and houseless population			Scheduled Castes		Scheduled Tribes	
														P	M	F	M	F	M	F
DISTRICT JUNAGADH : TALUKA/C.D.BLOCK RANAVAV	15	Anti Nes	Y				Forest villages and hence the separate area figures are not available				19	19	107	107	45	62			45	62
DISTRICT JUNAGADH : TALUKA/C.D.BLOCK RANAVAV	16	Dataniya Nes	Y				Forest villages and hence the separate area figures are not available				3	3	19	19	10	9			10	9
DISTRICT JUNAGADH : TALUKA/C.D.BLOCK RANAVAV	17	Dhuna Nes	Y				Forest villages and hence the separate area figures are not available				1	1	5	5	2	3			2	3
DISTRICT JUNAGADH : TALUKA/C.D.BLOCK RANAVAV	18	Dhoria Nes	Y				Forest villages and hence the separate area figures are not available				14	14	76	76	44	32			44	32
DISTRICT JUNAGADH : TALUKA/C.D.BLOCK RANAVAV	19	Kharavira Nes	Y				Forest villages and hence the separate area figures are not available				38	38	226	226	100	126			100	126
DISTRICT JUNAGADH : TALUKA/C.D.BLOCK RANAVAV	20	Umrivala Nes	Y				Forest villages and hence the separate area figures are not available				7	7	45	45	22	23			22	23
DISTRICT JUNAGADH : TALUKA/C.D.BLOCK RANAVAV	21	Morivirda Nes	Y				Forest villages and hence the separate area figures are not available				6	6	33	33	17	16			17	16
DISTRICT JUNAGADH : TALUKA/C.D.BLOCK RANAVAV	22	Bileshwar			26	228	16.93	251.07	522	522	251	251	1372	1372	695	677	58	56	8	
DISTRICT JUNAGADH : TALUKA/C.D.BLOCK RANAVAV	23	Hanumangad h			23.21	468.97	50.05	5.79	548.02	548.02	194	201	1035	1035	543	492				
DISTRICT JUNAGADH : TALUKA/C.D.BLOCK RANAVAV	24	Ashiyapat		14.27	20.21	350.97	6.75	721.74	1113.94	1113.94	31	31	146	146	79	67	14	12		
DISTRICT JUNAGADH : TALUKA/C.D.BLOCK RANAVAV	25	Sajanwada Nes	Y				Forest villages and hence the separate area figures are not available				34	34	183	183	104	79			104	79
DISTRICT JUNAGADH : TALUKA/C.D.BLOCK RANAVAV	26	Fataltem Nes	Y				Forest villages and hence the separate area figures are not available				10	10	49	49	24	25			24	25
DISTRICT JUNAGADH : TALUKA/C.D.BLOCK RANAVAV	27	Jarera Nes					Forest villages and hence the separate area figures are not available				73	73	484	484	237	247			237	247

CENSUS DATA FOR VILLAGES WITHIN AND AROUND BARDA SANCTUARY, GUJARAT

BARDA SANCTUARY		GUJARAT																		
	Location Code	Name of Village	Inside PAs (Y=Yes; Blank= No)	Forest	Irrigated by source	Unirri-gated	Cultu-rable waste	Area not available for cultivation	Area of Village (In hectares) & Town/Ward (In Km^2)	Total area by computer	Occupied Residen-tial Houses	No. of House-holds	Total population by computer	Total population (Including institutional and houseless population			Scheduled Castes		Scheduled Tribes	
														P	M	F	M	F	M	F
DISTRICT JUNAGADH : TALUKA/C.D.BLOCK RANAVAV	28	Khambhala	Y		54	202	10	1034	1300	1300	170	170	1022	1022	525	497	30	38		
DISTRICT JUNAGADH : TALUKA/C.D.BLOCK RANAVAV	29	Ramgadh			50.4	702.26	38.64	15.28	806.58	806.58	90	91	570	570	283	287				
DISTRICT JUNAGADH : TALUKA/C.D.BLOCK RANAVAV	30	Bordi			132.16	843	168.25	68.06	1211.47	1211.47	316	316	1924	1924	1045	879	48	53	1	
DISTRICT JUNAGADH : TALUKA/C.D.BLOCK RANAVAV	31	Dolatgadh			39.2	346.03	24.08	10.67	419.98	419.98	214	214	1009	1009	514	495	12	13		
DISTRICT JUNAGADH : TALUKA/C.D.BLOCK RANAVAV	32	Khirsara			288.46	813.2	177.2	148.62	1427.48	1427.48	451	451	2350	2350	1191	1159	140	142		
DISTRICT JUNAGADH : TALUKA/C.D.BLOCK RANAVAV	35	Aniali			60	861	334.05	103.74	1358.79	1358.79	295	295	1658	1658	825	833	105	111		
DISTRICT JUNAGADH : TALUKA/C.D.BLOCK RANAVAV	36	Bhod			324.95	881.01	638.19	374.53	2218.68	2218.68	533	533	3295	3295	1689	1606	186	160		
DISTRICT JUNAGADH : TALUKA/C.D.BLOCK RANAVAV	37	Amardad			7	340.16	150	7.28	504.44	504.44	764	774	4179	4179	2084	2095	474	458		
DISTRICT JUNAGADH : TALUKA/C.D.BLOCK RANAVAV	38	Digvijay Gadh			4	180.22	31	16.6	231.82	231.82	59	59	369	369	180	189				
DISTRICT JUNAGADH : TALUKA/C.D.BLOCK RANAVAV	39	Dharampur			7	100	212.4	1521	1840.4	1840.4	348	348	2027	2027	1120	907	99	62		
DISTRICT JUNAGADH : TALUKA/C.D.BLOCK RANAVAV	40	Virpur		40.47	100	214.04	235.87	409.78	1000.16	1000.16	84	84	556	556	286	270				
DISTRICT JUNAGADH : TALUKA/C.D.BLOCK RANAVAV	41	Pipaliya		806.3	80.93	310.84	374.74	3.17	1575.98	1575.98	133	133	764	764	401	363				
DISTRICT JUNAGADH : TALUKA/C.D.BLOCK RANAVAV	42	Vadwala-Rana			479.24	1693.8	275.25	204.45	2652.74	2652.74	708	709	3751	3751	1907	1844	198	173	1	

CENSUS DATA FOR VILLAGES WITHIN AND AROUND BARDA SANCTUARY, GUJARAT

BARDA SANCTUARY		GUJARAT																		
	Location Code	Name of Village	Inside PAs (Y=Yes; Blank= No)	Forest	Irrigated by source	Unirri-gated	Cultu-rable waste	Area not available for cultivation	Area of Village (In hectares) & Town/Ward (In Km^2)	Total area by computer	Occupied Residen-tial Houses	No. of House-holds	Total population by computer	Total population (Including institutional and houseless population			Scheduled Castes		Scheduled Tribes	
														P	M	F	M	F	M	F
DISTRICT JUNAGADH : TALUKA/C.D.BLOCK RANAVAV	54	Munjvaro Nes					Forest villages and hence the separate area figures are not available				2	2	3	3	2	1			2	1
DISTRICT JUNAGADH : TALUKA/C.D.BLOCK RANAVAV	55	Kothavaro Nes					Forest villages and hence the separate area figures are not available				13	13	62	62	32	30			32	30
DISTRICT JUNAGADH : TALUKA/C.D.BLOCK RANAVAV	56	Khodiyar Nes	Y				Forest villages and hence the separate area figures are not available				10	10	65	65	35	30			35	30
DISTRICT JUNAGADH : TALUKA/C.D.BLOCK RANAVAV	57	Fulzer Nes	Y				Forest villages and hence the separate area figures are not available				18	18	103	103	55	48			55	48
DISTRICT JUNAGADH : TALUKA/C.D.BLOCK RANAVAV	58	Karval Nes	Y				Forest villages and hence the separate area figures are not available				8	8	34	34	18	16			18	16
DISTRICT JUNAGADH : TALUKA/C.D.BLOCK RANAVAV	59	Kathiyo Nes					Forest villages and hence the separate area figures are not available				8	8	48	48	30	18			30	18
DISTRICT JUNAGADH : TALUKA/C.D.BLOCK RANAVAV	60	Krushnay Nes					Forest villages and hence the separate area figures are not available				3	3	18	18	9	9			9	9
DISTRICT JUNAGADH : TALUKA/C.D.BLOCK RANAVAV	61	Kharavira Khunano Nes	Y				Forest villages and hence the separate area figures are not available				19	19	73	73	39	34			39	34
DISTRICT JUNAGADH : TALUKA/C.D.BLOCK RANAVAV	62	Shermlanki Khunano Nes	Y				Forest villages and hence the separate area figures are not available				6	6	39	39	22	17			22	17
DISTRICT JUNAGADH : TALUKA/C.D.BLOCK RANAVAV	63	Kadhiyo Nes			UN INHABITED		Forest villages and hence the separate area figures are not available								UN INHABITED					

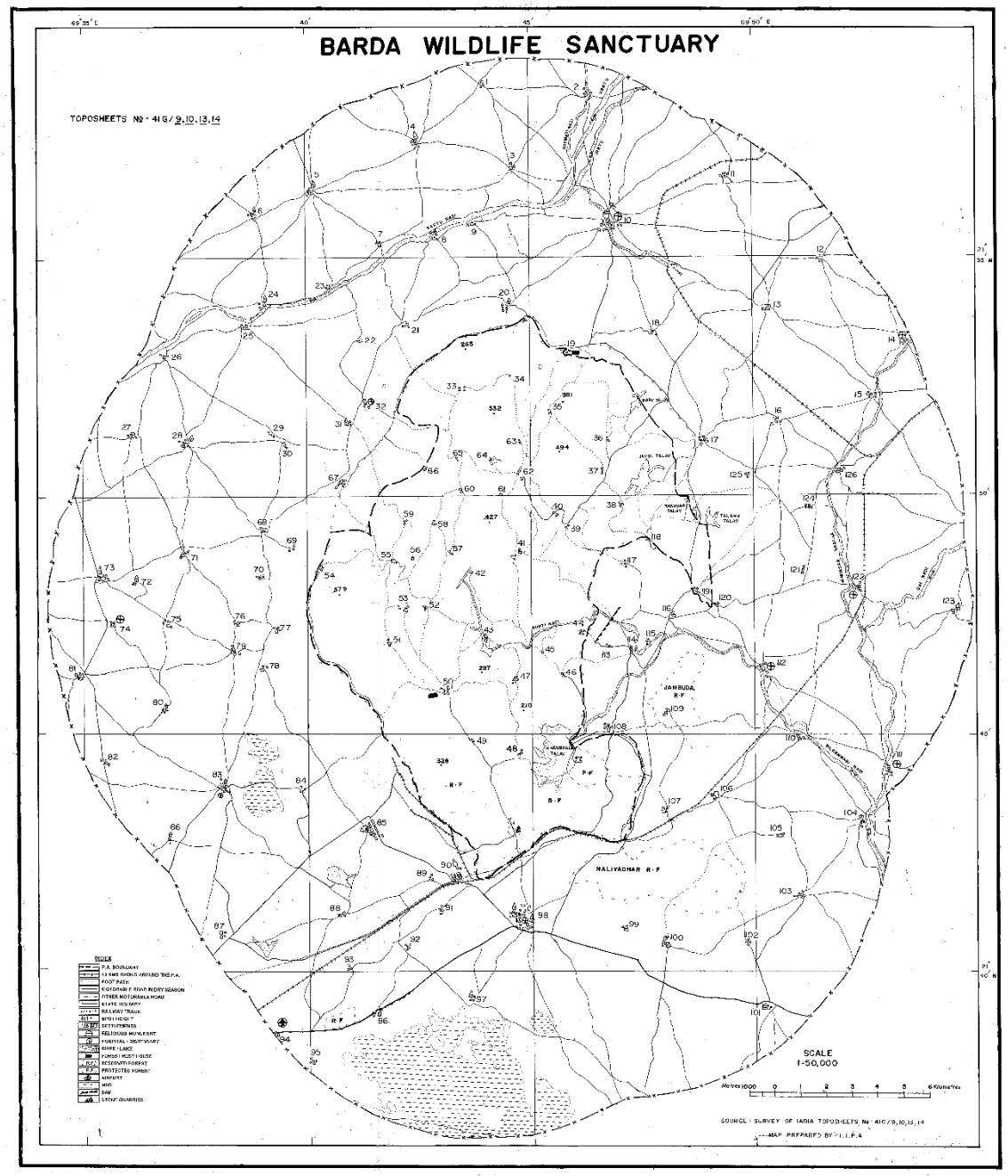
BARDA WILDLIFE SANCTUARY
TOPOSHEETS No - 41 G/9,10,13,14
JAMBUDA R.F
NALIYADNAR R.F
SCALE
1:50,000
SOURCE : SURVEY OF INDIA TOPOSHEETS No - 41G/9,10,13,14
MAP PREPARED BY : I.I.F.A

BARDA WILDLIFE SANCTUARY

STATE – GUJARAT **TOPOSHEETS No. 41 G/ 9, 10, 13, 14**

S.No.	NAME OF SETTLEMENTS	S.No.	NAME OF SETTLEMENTS
1.	JAM ROJHIWADA	66.	KATHIYANI NES
2.	NAWAGAM	67.	RANPAR
3.	RUPAMORA	68.	NAGKA
4.	RANA ROJHIWADA	69.	PHULIVAV NES
5.	SIMAR	70.	BAWALVAV
6.	SANAKHALA	71.	ROJHDA
7.	ISHWARIYA	72.	NATAVAR NAGAR
8.	BHENAKWAD	73.	KHAMBHODAR
9.	AMBALIYALA	74.	BAGWADAR
10.	BHANVAD	75.	WACHHADA
11.	FATEHPUR	76.	KHISTRI
12.	AMBARDI	77.	GODHANA
13.	MOTA KALAVAD	78.	KATWANA
14.	SHIWA	79.	VINJRANA
15.	KATKOLA	80.	BERAN
16.	KALYANPAR	81.	BHARWADA
17.	MADPUR	82.	BABDA
18.	TIMBDI	83.	BAKHARLA
19.	GHUMLI	84.	BORICHA
20.	MOKHANA	85.	ADITYANA
21.	DHEBAR	86.	PANDAVADAR
22.	BHAVANESHWAR	87.	KOLIKHADA
23.	JHARERA	88.	KAJAVADARI
24.	BHOMIYAWADAR	89.	BARVAN NES
25.	PARAWADA	90.	CEMENT FACTORY
26.	MORANA	91.	AMARDAD
27.	KUNWADAR	92.	DIGVIJAYGADH
28.	HATHLA	93.	KALATHANSA NES
29.	DUDHALA	94.	POLLYLECHNIC COLLEGE
30.	GADU	95.	RANGHAVAV
31.	PACHHTARDI	96.	VANANA
32.	PACHHTAR	97.	PIPLIYA
33.	SUPIYA NES	98.	RANAVAV
34.	RAVANA NES	99.	ASABA PIR
35.	ABHAPARA NES	100.	BHOD
36.	KHUNAWALA NES	101.	WADWALA
37.	BADA NES	102.	TUBADTOD NES
38.	VASAWARA NES	103.	ANIYARI
39.	KASVIRDA NES	104.	KHIRSARI
40.	KHATRIYA NES	105.	DAULATGADH
41.	AJMAPAT	106.	BORDI
42.	KHAKHARAWALI	107.	RAMGADH
43.	BHUKHBORA NES	108.	KHAMBALA
44.	MORIVIRDA NES	109.	JARERA NES
45.	KARVAL NES	110.	SAKHPUR
46.	BORIYAWALA NES	111.	DEVDA
47.	SHERMALANKI	112.	TARSAI
48.	KHARI VERI	113.	PHODARA NES
49.	UMARIYA NES	114.	BILESHWAR
50.	SATVIRDA	115.	ASHIYAPAT
51.	THORIVIRDA	116.	HANUMANGADH
52.	FULJHAR NES	117.	GANDIYAWALA NES
53.	KHODIYAR NES	118.	PHATAL TALAV
54.	SIJAR NES	119.	SAJNAWALA NES
55.	DHARAMANI NES	120.	UNDARIYA NES
56.	SAKRODA TALAV	121.	DOKAMAIDA NES
57.	DHEDIYA NES	122.	WANSJALIA
58.	VI NES	123.	UDEPUR
59.	WAGADIYA NES	124.	JAMBUSAR
60.	GARI NES	125.	JOSHIPURA
61.	NERJAR NES	126.	KALYANPAR
62.	KILESHWAR NES		
63.	DHED KHUNA		
64.	DHARAGUNA NES		
65.	KATHIYANI NES		

Dhrangadra Sanctuary

DHRANGADHRA SANCTUARY	LAND USE AND AMENITIES	GUJARAT																		
	Location Code	Name of Village	Inside PAs (Y=Yes; Blank=No)	Forest	Irrigated by source	Unirri-gated	Cultu-rable waste	Area not available for cultivation	Total Area by computer	Area of Village (In hectares) & Town/Ward (In Km^2)	Occupied Residen-tial Houses	No. of House-holds	Total population by computer	Total population (Including institutional and houseless population			Scheduled Castes		Scheduled Tribes	
														P	M	F	M	F	M	F
SURENDRANAGAR DISTRICT : DASADA TALUK / C.D.BLOCK	1	VISNAGAR		461.33		706.72	319.34	346.43	1833.82	1833.82	102	102	724	724	386	338	3	8		
SURENDRANAGAR DISTRICT : DASADA TALUK / C.D.BLOCK	2	SUREL		288.88		3625.46	734.08	249.22	4897.64	4897.64	414	414	2348	2348	1266	1082	131	109		
SURENDRANAGAR DISTRICT : DASADA TALUK / C.D.BLOCK	3	ROZVA				846.09	102.68	103.37	1052.14	1052.14	205	205	1001	1001	542	459	57	48		
SURENDRANAGAR DISTRICT : DASADA TALUK / C.D.BLOCK	4	PADIWADA				1405.9	106.62	209.51	1722.03	1722.03	210	210	1223	1223	675	548				
SURENDRANAGAR DISTRICT : DASADA TALUK / C.D.BLOCK	14	NAVAPURA			9.32	724	3.1	127.69	864.11	864.11	50	50	258	258	138	120				
SURENDRANAGAR DISTRICT : DASADA TALUK / C.D.BLOCK	15	FATEPUR		50.59		1663	74	83.04	1870.63	1870.63	295	295	1583	1583	848	735	95	79		
SURENDRANAGAR DISTRICT : DASADA TALUK / C.D.BLOCK	16	BHALGAM			20.14	679.56	105	16	820.7	820.7	131	131	770	770	381	389	56	75		
SURENDRANAGAR DISTRICT : DASADA TALUK / C.D.BLOCK	17	ADARIYANA			20.14	3626.54	61.4	629.43	4337.51	4337.51	810	810	4413	4413	2283	2130	556	483	2	1
SURENDRANAGAR DISTRICT : DASADA TALUK / C.D.BLOCK	25	DHAMA			16.83	3118.17	157.38	235	3527.38	3527.38	312	312	1729	1729	912	817	110	86		
SURENDRANAGAR DISTRICT : DASADA TALUK / C.D.BLOCK	26	VACHHARA JPURA		415.21		233.91	14.07	124.17	787.36	787.36	31	31	176	176	91	85				
SURENDRANAGAR DISTRICT : DASADA TALUK / C.D.BLOCK	27	ZINZUWADA		703.72	22.8	2868.33	2453.52	232.79	6281.16	6281.16	1539	1540	7665	7665	3983	3682	421	351	4	2
SURENDRANAGAR DISTRICT : DASADA TALUK / C.D.BLOCK	28	VISAVADI			45	1436.78	34.5	100.2	1616.48	1616.48	390	390	1972	1972	1022	950	365	330		

DHRANGADHRA SANCTUARY	LAND USE AND AMENITIES	GUJARAT																		
	Location Code	Name of Village	Inside PAs (Y=Yes; Blank=No)	Forest	Irrigated by source	Unirri-gated	Cultu-rable waste	Area not available for cultivation	Total Area by computer	Area of Village (In hectares) & Town/Ward (In Km^2)	Occupied Residen-tial Houses	No. of House-holds	Total population by computer	Total population (Including institutional and houseless population			Scheduled Castes		Scheduled Tribes	
														P	M	F	M	F	M	F
SURENDRANAGAR DISTRICT : DASADA TALUK / C.D.BLOCK	29	ZEZRA			20	892.62	4.58	77.88	995.08	995.08	105	105	605	605	318	287	83	78		
SURENDRANAGAR DISTRICT : DASADA TALUK / C.D.BLOCK	37	RASULABAD				419.09	4.76	20.54	444.39	444.39	43	43	244	244	129	115	77	68		
SURENDRANAGAR DISTRICT : DASADA TALUK / C.D.BLOCK	38	JAINABAD			16.18	1581.16	64.09	173.57	1835	1835	826	826	3827	3827	1985	1842	327	295		
SURENDRANAGAR DISTRICT : DASADA TALUK / C.D.BLOCK	39	MULADA				706	14.08	216	936.08	936.08	155	155	781	781	414	367				
SURENDRANAGAR DISTRICT : DASADA TALUK / C.D.BLOCK	40	NAGVADA		30.36		3283.76	898.64	38	4250.76	4250.76	361	361	2048	2048	1054	994	275	253		
SURENDRANAGAR DISTRICT : DASADA TALUK / C.D.BLOCK	41	MITHAGODHA				1200	113.7	174	1487.7	1487.7	243	243	1205	1205	652	553	186	177		
SURENDRANAGAR DISTRICT : DASADA TALUK / C.D.BLOCK	42	CHIKASAR			18.28	1090.35	40.05	31.75	1180.43	1180.43	242	242	1376	1376	717	659	91	90		
SURENDRANAGAR DISTRICT : DASADA TALUK / C.D.BLOCK	43	AHMEDGADH				388	34	11.39	433.39	433.39	33	33	185	185	106	79	6	8		
SURENDRANAGAR DISTRICT : DASADA TALUK / C.D.BLOCK	56	ODU			33.2	1715.69	121	368	2237.89	2237.89	250	250	1248	1248	650	598	241	224		
SURENDRANAGAR DISTRICT : DASADA TALUK / C.D.BLOCK	57	SURAJPURA		121.41	5	2790.5	6202.63	158	9277.54	9277.54	502	505	2868	2868	1558	1310	59	46		
SURENDRANAGAR DISTRICT : DASADA TALUK / C.D.BLOCK	63	NAVA SADLA		55	152	921	571.22	3	1702.22	1702.22	214	214	1078	1078	587	491	114	104		
SURENDRANAGAR DISTRICT : DASADA TALUK / C.D.BLOCK	64	NAVA SAVLAS			6	1196	131	59.44	1392.44	1392.44	265	265	1564	1564	842	722	117	105		

DHRANGADHRA SANCTUARY	LAND USE AND AMENITIES	GUJARAT																		
	Location Code	Name of Village	Inside PAs (Y=Yes; Blank=No)	Forest	Irrigated by source	Unirri-gated	Cultu-rable waste	Area not available for cultivation	Total Area by computer	Area of Village (In hectares) & Town/Ward (In Km^2)	Occupied Residen-tial Houses	No. of House-holds	Total population by computer	Total population (Including institutional and houseless population			Scheduled Castes		Scheduled Tribes	
														P	M	F	M	F	M	F
SURENDRANAGAR DISTRICT : DASADA TALUK / C.D.BLOCK	65	DEGAM		933.13	16.35	3185.85	625.4	2050.16	6810.89	6810.89	283	283	1647	1647	892	755	43	47		
SURENDRANAGAR DISTRICT : DASADA TALUK / C.D.BLOCK	66	BAJANA		1397.07	21.93	3433.96	771.66	356	5980.62	5980.62	1019	1019	5102	5102	2654	2448	575	508	10	7
SURENDRANAGAR DISTRICT : DASADA TALUK / C.D.BLOCK	67	NANA GORAIYA			191.16	702.84	65	147.06	1106.06	1106.06	186	186	939	939	479	460	55	53		
SURENDRANAGAR DISTRICT : DASADA TALUK / C.D.BLOCK	72	MALVAN			1.75	1552.25	50.32	163	1767.32	1767.32	222	222	1136	1136	563	573	107	99		
SURENDRANAGAR DISTRICT : DASADA TALUK / C.D.BLOCK	73	PIPALI				2540	211	678.85	3429.85	3429.85	315	315	1503	1503	736	767	97	83		
SURENDRANAGAR DISTRICT : DASADA TALUK / C.D.BLOCK	74	AKHIYANA				2857.21	587		3444.21	3444.21	398	398	1775	1775	904	871	195	172		
SURENDRANAGAR DISTRICT : DASADA TALUK / C.D.BLOCK	75	SEDLA			113.57	2087.43	63.06	145	2409.06	2409.06	387	387	1757	1757	868	889	196	193		
SURENDRANAGAR DISTRICT : DHRANGADHRA TALUK / C.D.BLOCK	1	KOPARANI		194.25	30	413.77	211.28	357.18	1206.48	1206.48	165	165	1093	1093	601	492	73	64		1
SURENDRANAGAR DISTRICT : DHRANGADHRA TALUK / C.D.BLOCK	2	KUDA			214.82	810.82	625.4	829.8	2480.84	2480.84	321	321	1948	1948	1041	907	77	60		1
SURENDRANAGAR DISTRICT : DHRANGADHRA TALUK / C.D.BLOCK	3	NIMAKNAGAR	Y	123.43		21.38	220.26	95.96	461.03	461.03	380	380	2026	2026	1063	963	10	5	1	2
SURENDRANAGAR DISTRICT : DHRANGADHRA TALUK / C.D.BLOCK	4	NARALI		277.29		928.04	568.45	833.25	2607.03	2607.03	365	365	2156	2156	1155	1001	70	63		
SURENDRANAGAR DISTRICT : DHRANGADHRA TALUK / C.D.BLOCK	5	JESADA		533.38	156.21	632.94	499.91	606.37	2428.81	2428.81	344	344	2072	2072	1108	964	216	186		2

DHRANGADHRA SANCTUARY	LAND USE AND AMENITIES	GUJARAT																		
	Location Code	Name of Village	Inside PAs (Y=Yes; Blank=No)	Forest	Irrigated by source	Unirri-gated	Cultu-rable waste	Area not available for cultivation	Total Area by computer	Area of Village (In hectares) & Town/Ward (In Km^2)	Occupied Residen-tial Houses	No. of House-holds	Total population by computer	Total population (Including institutional and houseless population			Scheduled Castes		Scheduled Tribes	
														P	M	F	M	F	M	F
SURENDRANAGAR DISTRICT : DHRANGADHRA TALUK / C.D.BLOCK	6	SAJJANPUR			23.28	451.43	158.93	25.92	659.56	659.56	134	134	738	738	370	368	2	3		
SURENDRANAGAR DISTRICT : DHRANGADHRA TALUK / C.D.BLOCK	7	MALVAN		242.67	112	2439.04	993.06	407.35	4194.12	4194.12	429	429	2382	2382	1242	1140	191	179	5	1
SURENDRANAGAR DISTRICT : DHRANGADHRA TALUK / C.D.BLOCK	8	THALA		337.15		2054	589.46	1113.85	4094.46	4094.46	330	330	2019	2019	1060	959	36	28		
SURENDRANAGAR DISTRICT : DHRANGADHRA TALUK / C.D.BLOCK	9	SULTANPUR		22.06		828	47	300.25	1197.31	1197.31	166	166	664	664	360	304	51	52		
SURENDRANAGAR DISTRICT : DHRANGADHRA TALUK / C.D.BLOCK	10	DHRUMATH		80.94		1714.34	162	255.06	2212.34	2212.34	279	279	1531	1531	767	764	112	104		
SURENDRANAGAR DISTRICT : DHRANGADHRA TALUK / C.D.BLOCK	11	BHARADA			79	2948	272	1071.38	4370.38	4370.38	349	349	1797	1797	950	847	63	56		
SURENDRANAGAR DISTRICT : DHRANGADHRA TALUK / C.D.BLOCK	12	VAVDI		74.05	94	1429	399	624.5	2620.55	2620.55	273	273	1594	1594	844	750	108	94		
SURENDRANAGAR DISTRICT : DHRANGADHRA TALUK / C.D.BLOCK	13	VIRENDRAGADH		32.37	389	403	236.15	552.63	1613.15	1613.15	160	160	1061	1061	593	468	6	8		
SURENDRANAGAR DISTRICT : DHRANGADHRA TALUK / C.D.BLOCK	14	SATAPAR		404.69	140	200	105	196.58	1046.27	1046.27	150	150	963	963	513	450	47	36		
SURENDRANAGAR DISTRICT : DHRANGADHRA TALUK / C.D.BLOCK	15	JASMATPUR		40.18	148	600	140.26	297.82	1226.26	1226.26	173	173	1030	1030	535	495				
SURENDRANAGAR DISTRICT : DHRANGADHRA TALUK / C.D.BLOCK	16	VAGHGADH			101	700	52	7.84	860.84	860.84	139	139	858	858	432	426				
SURENDRANAGAR DISTRICT : DHRANGADHRA TALUK / C.D.BLOCK	17	GOPATGADH		79.34	59	300	50	429.16	917.5	917.5	91	91	552	552	307	245	5	3		

DHRANGADHRA SANCTUARY	LAND USE AND AMENITIES	GUJARAT																		
	Location Code	Name of Village	Inside PAs (Y=Yes; Blank=No)	Forest	Irrigated by source	Unirri-gated	Cultu-rable waste	Area not available for cultivation	Total Area by computer	Area of Village (In hectares) & Town/Ward (In Km^2)	Occupied Residen-tial Houses	No. of House-holds	Total population by computer	Total population (Including institutional and houseless population			Scheduled Castes		Scheduled Tribes	
														P	M	F	M	F	M	F
SURENDRANAGAR DISTRICT : DHRANGADHRA TALUK / C.D.BLOCK	19	KANKAVATI		404.69	160	1223	564.2	289.31	2641.2	2641.2	522	522	3032	3032	1590	1442	156	131	3	2
SURENDRANAGAR DISTRICT : DHRANGADHRA TALUK / C.D.BLOCK	22	RAJPAR		364.22	45.53	833.21	111.98	844.39	2199.33	2199.33	285	288	1720	1720	906	814	5	7		
SURENDRANAGAR DISTRICT : DHRANGADHRA TALUK / C.D.BLOCK	23	ISADRA		463.03	20	406	147	362.04	1398.07	1398.07	87	87	518	518	283	235	2	1		
SURENDRANAGAR DISTRICT : DHRANGADHRA TALUK / C.D.BLOCK	28	VASADVA							0	1271.72	157	158	871	871	462	409	27	24		
SURENDRANAGAR DISTRICT : DHRANGADHRA TALUK / C.D.BLOCK	30	MANPUR							0	1018.74	99	99	536	536	253	283	3	4		
SURENDRANAGAR DISTRICT : HALVAD TALUK / C.D.BLOCK	1	NAVA GHATILA				776.61	103.51	55.82	935.94	935.94	83	83	476	476	231	245	5	2		
SURENDRANAGAR DISTRICT : HALVAD TALUK / C.D.BLOCK	2	TIKAR			378.88	2814.2	227.49	957.93	4378.5	4378.5	777	778	4409	4409	2260	2149	139	112	2	2
SURENDRANAGAR DISTRICT : HALVAD TALUK / C.D.BLOCK	3	MANGADH			54.63	860.8	371.17	399.66	1686.26	1686.26	242	246	1412	1412	730	682			1	
SURENDRANAGAR DISTRICT : HALVAD TALUK / C.D.BLOCK	4	AJITGADH			61.73	1040.26	316.48	574.25	1992.72	1992.72	223	223	1501	1501	795	706			1	
SURENDRANAGAR DISTRICT : HALVAD TALUK / C.D.BLOCK	5	KHOD			14.4	317.45	181.3	696.12	1209.27	1209.27	73	73	422	422	223	199	33	29	4	7
SURENDRANAGAR DISTRICT : HALVAD TALUK / C.D.BLOCK	6	JOGAD				1052.62	77.54	213.08	1343.24	1343.24	162	162	1196	1196	657	539				
SURENDRANAGAR DISTRICT : HALVAD TALUK / C.D.BLOCK	7	ENJAR				1778.25	139.62	923.37	2841.24	2841.24	329	329	2392	2392	1267	1125	51	37	2	

DHRANGADHRA SANCTUARY	LAND USE AND AMENITIES	GUJARAT																		
	Location Code	Name of Village	Inside PAs (Y=Yes; Blank=No)	Forest	Irrigated by source	Unirri-gated	Cultu-rable waste	Area not available for cultivation	Total Area by computer	Area of Village (In hectares) & Town/Ward (In Km^2)	Occupied Residen-tial Houses	No. of House-holds	Total population by computer	Total population (Including institutional and houseless population			Scheduled Castes		Scheduled Tribes	
														P	M	F	M	F	M	F
SURENDRANAGAR DISTRICT : HALVAD TALUK / C.D.BLOCK	8	RANMALPUR			324.37	1264.07	160.11	246.15	1994.7	1994.7	398	398	2471	2471	1254	1217	86	98		
SURENDRANAGAR DISTRICT : HALVAD TALUK / C.D.BLOCK	9	GHANAD		40.47	30	496.11	253.18	368.39	1188.15	1188.15	70	70	378	378	200	178	23	30		
SURENDRANAGAR DISTRICT : HALVAD TALUK / C.D.BLOCK	10	MALANIYAD			190.98	2451.18	190.92	1251.88	4084.96	4084.96	431	431	2248	2248	1178	1070	23	21	3	
SURENDRANAGAR DISTRICT : HALVAD TALUK / C.D.BLOCK	11	KIDI				1063.9	358.36	403.7	1825.96	1825.96	245	245	1496	1496	801	695	149	128	3	
SURENDRANAGAR DISTRICT : HALVAD TALUK / C.D.BLOCK	12	ISANPUR			247.61	578.49	91.99	164.59	1082.68	1082.68	291	291	1602	1602	834	768	247	241		
SURENDRANAGAR DISTRICT : HALVAD TALUK / C.D.BLOCK	13	INGORALA		32.37	13.54	971.8	139.4	207.17	1364.28	1364.28	117	117	545	545	286	259	6	4	2	
SURENDRANAGAR DISTRICT : HALVAD TALUK / C.D.BLOCK	14	NAVA ANRAPAR		65.84	84.57	457.39	228.64	129.98	966.42	966.42	87	87	614	614	312	302	9	10	1	2
SURENDRANAGAR DISTRICT : HALVAD TALUK / C.D.BLOCK	15	MAYAPUR			7.11	500.31	57.59	41.78	606.79	606.79	67	67	331	331	163	168			1	
SURENDRANAGAR DISTRICT : HALVAD TALUK / C.D.BLOCK	16	MIYANI			40.87	864.25	94.6	260.5	1260.22	1260.22	169	169	1001	1001	514	487	49	36		
SURENDRANAGAR DISTRICT : HALVAD TALUK / C.D.BLOCK	17	CHADADHRA			128	611.52	28.76	204.34	972.62	972.62	73	73	449	449	236	213				
SURENDRANAGAR DISTRICT : HALVAD TALUK / C.D.BLOCK	18	JUNA AMRAPAR			60	228.6	53.93	68.42	410.95	410.96	123	123	714	714	364	350				
SURENDRANAGAR DISTRICT : HALVAD TALUK / C.D.BLOCK	19	NAVA GANSHYAM GADH			484.25	1297.5	339.56	215.79	2337.1	2337.1	330	342	2083	2083	1102	981	28	23		

DHRANGADHRA SANCTUARY	LAND USE AND AMENITIES	GUJARAT																		
	Location Code	Name of Village	Inside PAs (Y=Yes; Blank=No)	Forest	Irrigated by source	Unirri-gated	Cultu-rable waste	Area not available for cultivation	Total Area by computer	Area of Village (In hectares) & Town/Ward (In Km^2)	Occupied Residen-tial Houses	No. of House-holds	Total population by computer	Total population (Including institutional and houseless population			Scheduled Castes		Scheduled Tribes	
														P	M	F	M	F	M	F
SURENDRANAGAR DISTRICT : HALVAD TALUK / C.D.BLOCK	20	VEGADVAV			29.66	1814.9	276.4	280.63	2401.59	2401.59	368	368	2060	2060	1069	991	89	86		
SURENDRANAGAR DISTRICT : HALVAD TALUK / C.D.BLOCK	21	MANGALPUR		27.11	22.46	275.96	223.96	491.84	1041.33	1041.33	69	69	417	417	229	188				
SURENDRANAGAR DISTRICT : HALVAD TALUK / C.D.BLOCK	22	BUTVADA			22.25	536.83	114.95	366.07	1040.1	1040.1	72	72	413	413	213	200	1	2		
SURENDRANAGAR DISTRICT : HALVAD TALUK / C.D.BLOCK	23	CHANDRAGADH		77.29	127.97	210.6	65.73	351.6	833.19	833.19	87	87	559	559	292	267				
SURENDRANAGAR DISTRICT : HALVAD TALUK / C.D.BLOCK	25	RAYSANGPER			628	511.63	280.23	299.93	1719.79	1719.79	302	302	1756	1756	884	872	31	27		
SURENDRANAGAR DISTRICT : HALVAD TALUK / C.D.BLOCK	26	MAYURNAGAR		40.47	412.79	1629.52	413.06	404.49	2900.33	2900.33	453	453	2583	2583	1327	1256	142	135	5	4
SURENDRANAGAR DISTRICT : HALVAD TALUK / C.D.BLOCK	27	DHULKOT			262.6	603.86	171.76	161.53	1199.75	1199.75	69	69	404	404	201	203				
SURENDRANAGAR DISTRICT : HALVAD TALUK / C.D.BLOCK	28	SURVADAR			59.99	1343.1	135.69	274.92	1813.7	1813.7	281	281	1708	1708	872	836	60	60	2	1
SURENDRANAGAR DISTRICT : HALVAD TALUK / C.D.BLOCK	29	PRATAPAGADH			355.6	59.21	15.37	44.45	474.63	474.63	127	127	772	772	383	389	9	14		
RAJKOT DISTRICT : MORVI TALUKA / C.D.BLOCK	1	SOKHDA			22	712	49.64	34	817.64	817.64	106	106	576	576	304	272	12	8		
RAJKOT DISTRICT : MORVI TALUKA / C.D.BLOCK	2	BAHADURGADH			16	794	12.46	89	911.46	911.46	110	110	740	740	367	373	15	13		
RAJKOT DISTRICT : MORVI TALUKA / C.D.BLOCK	4	PILUDI			15	876	27	68.64	986.64	986.64	86	86	525	525	263	262	23	16		

DHRANGADHRA SANCTUARY	LAND USE AND AMENITIES	GUJARAT																		
	Location Code	Name of Village	Inside PAs (Y=Yes; Blank=No)	Forest	Irrigated by source	Unirri-gated	Cultu-rable waste	Area not available for cultivation	Total Area by computer	Area of Village (In hectares) & Town/Ward (In Km^2)	Occupied Residen-tial Houses	No. of House-holds	Total population by computer	Total population (Including institutional and houseless population			Scheduled Castes		Scheduled Tribes	
														P	M	F	M	F	M	F
RAJKOT DISTRICT : MORVI TALUKA / C.D.BLOCK	5	RAPAR			5	452	27.65	91	575.65	575.65	96	96	644	644	326	318				
RAJKOT DISTRICT : MORVI TALUKA / C.D.BLOCK	6	ANIYARI			14	576	31	68.28	689.28	689.28	120	120	821	821	427	394	5	5		
RAJKOT DISTRICT : MALIYA TALUKA / C.D.BLOCK	1	HARIPAR			29.54	247.46	6	218.88	501.88	501.88	125	125	939	939	490	449				
RAJKOT DISTRICT : MALIYA TALUKA / C.D.BLOCK	2	HARIJIYASAR					Area of Hanjiyasar village (L.C.No. 2) has been inclueded in the area of Maliya village (L.C.No. 11)				123	123	951	951	500	451				
RAJKOT DISTRICT : MALIYA TALUKA / C.D.BLOCK	3	KAJARDA				647.17	446.85	23.11	1117.13	1117.13	207	207	1584	1,584	779	805				
RAJKOT DISTRICT : MALIYA TALUKA / C.D.BLOCK	4	CHIKHLI		567.85		597.74	125.53	2,229.73	3520.85	3,520.85	103	103	500	500	256	244				
RAJKOT DISTRICT : MALIYA TALUKA / C.D.BLOCK	5	VENASAR		206.26		1,523.03	802.05	48.15	2579.49	2,579.49	182	182	1034	1,034	558	476	17	14		
RAJKOT DISTRICT : MALIYA TALUKA / C.D.BLOCK	6	MANDARKI		348.59		535.91	436.66	165.91	1487.07	1,487.07	36	36	196	196	91	105				
RAJKOT DISTRICT : MALIYA TALUKA / C.D.BLOCK	7	KUMBHARIYA				1,361.91	540.08	29.91	1931.9	1,931.9	169	169	1053	1,053	529	524	47	45		
RAJKOT DISTRICT : MALIYA TALUKA / C.D.BLOCK	8	VARDUSAR				504.64	45.46	119.03	669.13	669.13	18	18	94	94	45	49				
RAJKOT DISTRICT : MALIYA TALUKA / C.D.BLOCK	9	KHIRAL				738.12	60.84	154.28	953.24	953.24	115	115	678	678	321	357	24	34		
RAJKOT DISTRICT : MALIYA TALUKA / C.D.BLOCK	10	FATTEPAR			9	172	23.47	21	225.47	225.47	62	62	297	297	153	144				

DHRANGADHRA SANCTUARY	LAND USE AND AMENITIES	GUJARAT																		
	Location Code	Name of Village	Inside PAs (Y=Yes; Blank=No)	Forest	Irrigated by source	Unirri-gated	Cultu-rable waste	Area not available for cultivation	Total Area by computer	Area of Village (In hectares) & Town/Ward (In Km^2)	Occupied Residen-tial Houses	No. of House-holds	Total population by computer	Total population (Including institutional and houseless population			Scheduled Castes		Scheduled Tribes	
														P	M	F	M	F	M	F
RAJKOT DISTRICT : MALIYA TALUKA / C.D.BLOCK	11	MALIYA		43.89		5,036.67	377.16	649.81	6107.53	6,107.53	1,482	1,493	9208	9,208	4,738	4,470	286	262	22	12
RAJKOT DISTRICT : MALIYA TALUKA / C.D.BLOCK	12	JAJASAR		318.65		1,450.22	235.73	437.34	2441.94	2,441.94	192	192	1152	1,152	611	541	13	21		
RAJKOT DISTRICT : MALIYA TALUKA / C.D.BLOCK	13	BAGASARA		63.94		453.13	55.4	456.82	1029.29	1,029.29	89	89	599	599	318	281				
RAJKOT DISTRICT : MALIYA TALUKA / C.D.BLOCK	14	BHAVPAR		187.54	2.76	1,257.75	196.87	314.88	1959.8	1,959.8	356	356	2021	2,021	1,021	1,000	53	66		
RAJKOT DISTRICT : MALIYA TALUKA / C.D.BLOCK	15	NANI BARAR				2,028.39	160.45	124.15	2312.99	2,312.99	453	453	2492	2,492	1,269	1,223	16	24		
RAJKOT DISTRICT : MALIYA TALUKA / C.D.BLOCK	16	SONGADH				277.33		20.23	297.56	297.56	26	26	172	172	87	85				
RAJKOT DISTRICT : MALIYA TALUKA / C.D.BLOCK	17	RASANGPA R			0.7		793.92	61.85	856.47	856.47	122	122	826	826	420	406				
RAJKOT DISTRICT : MALIYA TALUKA / C.D.BLOCK	18	BAVAGAM				1,328.84	186.07	35.79	1550.7	1,550.70	200	204	1361	1,361	686	675	8	5		
RAJKOT DISTRICT : MALIYA TALUKA / C.D.BLOCK	19	JASAPAR				807.02	17.8	39.95	864.77	864.77	169	169	969	969	521	448	25	30		
RAJKOT DISTRICT : MALIYA TALUKA / C.D.BLOCK	20	MOTI BHETA				921.67	55.76	27.92	1005.35	1005.35	144	144	856	856	454	402	105	86		
RAJKOT DISTRICT : MALIYA TALUKA / C.D.BLOCK	21	MOTA BHETA			68.01	1,638.4	38.04	100.95	1845.4	1,845.40	269	269	1737	1,737	879	858	43	55		
RAJKOT DISTRICT : MALIYA TALUKA / C.D.BLOCK	22	NANA BHETA				735.93	68.83	78.13	882.89	882.89	123	123	759	759	387	372	10	12		

DHRANGADHRA SANCTUARY	LAND USE AND AMENITIES	GUJARAT																		
	Location Code	Name of Village	Inside PAs (Y=Yes; Blank=No)	Forest	Irrigated by source	Unirri-gated	Cultu-rable waste	Area not available for cultivation	Total Area by computer	Area of Village (In hectares) & Town/Ward (In Km^2)	Occupied Residen-tial Houses	No. of House-holds	Total population by computer	Total population (Including institutional and houseless population			Scheduled Castes		Scheduled Tribes	
														P	M	F	M	F	M	F
RAJKOT DISTRICT : MALIYA TALUKA / C.D.BLOCK	23	CHAMANPAR				609.34	62.59	50.2	722.13	722.13	80	80	402	402	186	216	5	4		
RAJKOT DISTRICT : MALIYA TALUKA / C.D.BLOCK	24	VAVANIYA		109.95		222.77	212.87	1,418.16	1963.75	1,963.75	294	294	1633	1,633	870	763	38	32		
RAJKOT DISTRICT : MALIYA TALUKA / C.D.BLOCK	25	LAXMIVAS				1,178.04	18.21	72.38	1268.63	1,268.63	141	141	808	808	428	380				
RAJKOT DISTRICT : MALIYA TALUKA / C.D.BLOCK	26	VARSAMEDI		114.93		1,042.39			1157.32	1,157.32	125	125	801	801	392	409				
RAJKOT DISTRICT : MALIYA TALUKA / C.D.BLOCK	27	MOTA DAHISARA		60.7	53.39	3,087.12	169.16	433.39	3803.76	3,803.76	823	830	4785	4,785	2,435	2,350	112	118	12	11
RAJKOT DISTRICT : MALIYA TALUKA / C.D.BLOCK	40	VIRVADARKA				963.22		73.75	1036.97	1,036.97	114	114	724	724	378	346	26	29		
RAJKOT DISTRICT : MALIYA TALUKA / C.D.BLOCK	41	VADHARVA				2,157.21	26.71	188.63	2372.55	2,372.55	163	163	455	955	7	448	39	31		
RAJKOT DISTRICT : MALIYA TALUKA / C.D.BLOCK	42	MANABA		12.83		658.35	16.19	35.54	722.91	722.91	97	97	730	730	387	343	31	22		
RAJKOT DISTRICT : MALIYA TALUKA / C.D.BLOCK	43	SULTANPUR			4.04	343.43	48.15	60.44	456.06	456.06	116	116	783	783	416	367				
RAJKOT DISTRICT : MALIYA TALUKA / C.D.BLOCK	44	KHAKHRECHI		21.09	3.46	4,485.64	971.21	198.4	5679.8	5,679.8	672	673	3761	3,761	1,922	1,839	103	96		
RAJKOT DISTRICT : MALIYA TALUKA / C.D.BLOCK	46	VEJALPAR				1,569.15	15.12	161.24	1745.51	1,745.51	226	226	1298	1,298	647	651	3	7		
RAJKOT DISTRICT : MALIYA TALUKA / C.D.BLOCK	47	GHANTILA		80.94	464.71	3,775.72	273.16	1,260.57	5855.1	5,855.10	600	600	3442	3,442	1,721	1,721	51	42		

DHRANGADHRA SANCTUARY	LAND USE AND AMENITIES	GUJARAT																		
	Location Code	Name of Village	Inside PAs (Y=Yes; Blank=No)	Forest	Irrigated by source	Unirri-gated	Cultu-rable waste	Area not available for cultivation	Total Area by computer	Area of Village (In hectares) & Town/Ward (In Km^2)	Occupied Residen-tial Houses	No. of House-holds	Total population by computer	Total population (Including institutional and houseless population			Scheduled Castes		Scheduled Tribes	
														P	M	F	M	F	M	F
KACHCHH DISTRICT : BHACHAU TALUKA / C.D.BLOCK	49	VONDH		620.72	50	4,342.00	1,076.93	186.13	6275.78	6,275.78	1,118	1,124	5508	5,508	2,548	2,960	131	133	239	222
KACHCHH DISTRICT : BHACHAU TALUKA / C.D.BLOCK	50	CHHADVALA				4,146.86	22.33	1,094.37	5263.56	5,263.56	329	329	1802	1,802	923	879	59	49	208	175
KACHCHH DISTRICT : BHACHAU TALUKA / C.D.BLOCK	51	AMALIYARA		1,945.00		2,837.92	42.89		4825.81	4,825.81	279	279	1389	1,389	690	699	66	62	109	97
KACHCHH DISTRICT : BHACHAU TALUKA / C.D.BLOCK	52	JANGI		837.2	1.86	3,532.62	470.64	1,664.21	6506.53	6,506.53	616	616	3700	3,700	1,926	1,774	301	276	374	348
KACHCHH DISTRICT : BHACHAU TALUKA / C.D.BLOCK	59	RAJANSAR			10.99	783.83	37.22	176.46	1008.5	1,008.50	69	69	456	456	267	189				
KACHCHH DISTRICT : BHACHAU TALUKA / C.D.BLOCK	60	KATARIYA JUNA			65.39	3,128.66	320.63	684.19	4198.87	4,198.87	435	443	2431	2,431	1,234	1,197	135	137	103	94
KACHCHH DISTRICT : BHACHAU TALUKA / C.D.BLOCK	61	KATARIYA NAVA			19.88	516.73	134.26	3.36	674.23	674.23	82	82	424	424	188	236			12	10
KACHCHH DISTRICT : BHACHAU TALUKA / C.D.BLOCK	62	LAKHDHIRGADH				494.95	30.64	6.67	532.26	532.26	35	35	159	159	71	88			10	10
KACHCHH DISTRICT : BHACHAU TALUKA / C.D.BLOCK	63	MODPAR				430.88	13.18		444.06	444.06	47	47	242	242	112	130				
KACHCHH DISTRICT : BHACHAU TALUKA / C.D.BLOCK	64	GODPAR				186	11.51		197.51	197.51	56	56	331	331	167	164			167	164
KACHCHH DISTRICT : BHACHAU TALUKA / C.D.BLOCK	65	VANDHIYA		861.8		2,812.42	487.98	435.82	4598.02	4,598.02	485	489	2650	2,650	1,326	1,324	139	138	109	74

DHRANGADHRA SANCTUARY	LAND USE AND AMENITIES	GUJARAT																		
	Location Code	Name of Village	Inside PAs (Y=Yes; Blank=No)	Forest	Irrigated by source	Unirri-gated	Cultu-rable waste	Area not available for cultivation	Total Area by computer	Area of Village (In hectares) & Town/Ward (In Km^2)	Occupied Residen-tial Houses	No. of House-holds	Total population by computer	Total population (Including institutional and houseless population			Scheduled Castes		Scheduled Tribes	
														P	M	F	M	F	M	F
KACHCHH DISTRICT : BHACHAU TALUKA / C.D.BLOCK	66	LAKHAPAR							0	4121.53 Area of Piprapati village and Lakadiya village have been included	39	78	384	384	185	199			175	190
KACHCHH DISTRICT : BHACHAU TALUKA / C.D.BLOCK	67	NARANSARI				751.95	17.77	641.09	1410.81	1,410.81	63	63	359	359	163	196	18	11	15	12
KACHCHH DISTRICT : BHACHAU TALUKA / C.D.BLOCK	68	CHANDRODI				1,231.22	29.62	276.89	1537.73	1,537.73	103	103	513	513	252	261	21	21	35	30
KACHCHH DISTRICT : BHACHAU TALUKA / C.D.BLOCK	69	KHODASAR				986.29	50.22	360.79	1397.3	1,397.30	68	68	351	351	189	162	40	35	106	97
KACHCHH DISTRICT : BHACHAU TALUKA / C.D.BLOCK	70	RAJTHALI				872.25	34.29	301.86	1208.4	1,208.40	6	6	32	32	17	15				
KACHCHH DISTRICT : BHACHAU TALUKA / C.D.BLOCK	71	SHIKARPUR	Y	1,252.83	80.18	2,806.34	100.94	953.92	5194.21	5,194.21	608	608	3492	3,492	1,762	1,730	129	118	132	132
KACHCHH DISTRICT : RAPAR TALUKA / C.D.BLOCK	6	BELA		880.18	20.23	4,191.15	605.07	2,778.73	8475.36	`8475.36	439	461	2888	2,888	1,502	1,386	249	235	179	146
KACHCHH DISTRICT : RAPAR TALUKA / C.D.BLOCK	7	MAUVANA		2,006.29	40.47	1,334.32	283.21	1,648.72	5313.01	`5313.01	328	328	1916	1,916	1,007	909	85	75	254	206
KACHCHH DISTRICT : RAPAR TALUKA / C.D.BLOCK	8	VRAJVANI			105.3	1,209.90	160.7	1,136.30	2612.2	`2612.2	183	183	1089	1,089	553	536	4	3	118	122
KACHCHH DISTRICT : RAPAR TALUKA / C.D.BLOCK	9	ANANDPAR				1,677.51	148.3	568.68	2394.49	`2394.49	149	149	1134	1,134	587	547	7	12	346	334

DHRANGADHRA SANCTUARY	LAND USE AND AMENITIES	GUJARAT																		
	Location Code	Name of Village	Inside PAs (Y=Yes; Blank=No)	Forest	Irrigated by source	Unirri-gated	Cultu-rable waste	Area not available for cultivation	Total Area by computer	Area of Village (In hectares) & Town/Ward (In Km^2)	Occupied Residen-tial Houses	No. of House-holds	Total population by computer	Total population (Including institutional and houseless population			Scheduled Castes		Scheduled Tribes	
														P	M	F	M	F	M	F
KACHCHH DISTRICT : RAPAR TALUKA / C.D.BLOCK	16	FATEHGADH				5,180.50	1,431.55	2,472.14	9084.19	`9084.19	788	788	4401	4,401	2,302	2,099	289	247	136	126
KACHCHH DISTRICT : RAPAR TALUKA / C.D.BLOCK	17	MANJUVAS		1,175.92		395.7	299.04	661.7	2532.36	`2532.36	173	173	1002	1,002	527	475	45	46	147	129
KACHCHH DISTRICT : RAPAR TALUKA / C.D.BLOCK	18	MOMAYMORA		1,179.77		1,536.63	586.89	431.52	3734.81	`3734.81	160	160	802	802	422	380	42	34		
KACHCHH DISTRICT : RAPAR TALUKA / C.D.BLOCK	19	MODA				1,565.35	226.86	1,356.20	3148.41	`3148.41	270	270	1641	1,641	839	802	99	98	48	50
KACHCHH DISTRICT : RAPAR TALUKA / C.D.BLOCK	20	KHANDEK				1,213.65	374.01	144.82	1732.48	`1732.48	369	370	2133	2,133	1,126	1,007	194	166	77	69
KACHCHH DISTRICT : RAPAR TALUKA / C.D.BLOCK	21	SANGADH				338.36	15.61	136.51	490.48	490.48	81	81	532	532	294	238			294	238
KACHCHH DISTRICT : RAPAR TALUKA / C.D.BLOCK	36	SANVA		1,408.94	80	4,280.13	413.99	2,239.22	8422.28	`8422.28	520	520	2719	2,719	1,414	1,305	177	170	234	198
KACHCHH DISTRICT : RAPAR TALUKA / C.D.BLOCK	37	BAMBHANSAR		132.14		341.86	100.36	968.48	1542.84	`1542.84	91	91	402	402	221	181	4	1	1	
KACHCHH DISTRICT : RAPAR TALUKA / C.D.BLOCK	38	NANDA	Y	66.37		970.48	82	1,532.11	2650.96	`2650.96	58	61	317	317	171	146	12	6		
KACHCHH DISTRICT : RAPAR TALUKA / C.D.BLOCK	39	ADESAR		202.34		3,113.77	93.82	2,191.55	5601.48	`5601.48	852	853	4340	4,340	2,289	2,051	292	277	127	138
KACHCHH DISTRICT : RAPAR TALUKA / C.D.BLOCK	40	LAKHAGADH			60.33	914.59	59.88	1,487.83	2522.63	`2522.63	280	280	1481	1,481	793	688	128	111	242	199
KACHCHH DISTRICT : RAPAR TALUKA / C.D.BLOCK	41	JADUPAR			54.87	638.31	119.54	146.6	959.32	959.32	136	137	755	755	398	357	89	80	16	13

DHRANGADHRA SANCTUARY	LAND USE AND AMENITIES	GUJARAT																		
	Location Code	Name of Village	Inside PAs (Y=Yes; Blank=No)	Forest	Irrigated by source	Unirri-gated	Cultu-rable waste	Area not available for cultivation	Total Area by computer	Area of Village (In hectares) & Town/Ward (In Km^2)	Occupied Residen-tial Houses	No. of House-holds	Total population by computer	Total population (Including institutional and houseless population			Scheduled Castes		Scheduled Tribes	
														P	M	F	M	F	M	F
KACHCHH DISTRICT : RAPAR TALUKA / C.D.BLOCK	63	MAKHEL				1,127.81	130.52	579.77	1838.1	`1838.1	186	188	1169	1,169	627	542	80	71	55	54
KACHCHH DISTRICT : RAPAR TALUKA / C.D.BLOCK	64	TAGA		41	12.3	383.05	15.02	81.04	532.41	532.41	177	177	1023	1,023	545	478	15	20	11	9
KACHCHH DISTRICT : RAPAR TALUKA / C.D.BLOCK	65	PANDYA NO GADH				516.97	12.5	831.76	1361.23	`1361.23	27	27	152	152	77	75				
KACHCHH DISTRICT : RAPAR TALUKA / C.D.BLOCK	66	VIJAPAR	Y		2.13	965.25	9.52	518.47	1495.37	`1495.37	57	57	393	393	217	176				
KACHCHH DISTRICT : RAPAR TALUKA / C.D.BLOCK	67	VARNUN	Y	894.37		777.21			1671.58	`1671.58	85	85	516	516	260	256			18	16
KACHCHH DISTRICT : RAPAR TALUKA / C.D.BLOCK	68	SUKHPAR	Y	2,075.73		725.17	100.25	297	3198.15	`3198.15	143	143	753	753	382	371	33	38	168	155
KACHCHH DISTRICT : RAPAR TALUKA / C.D.BLOCK	69	AMRAPAR				303.47	4.25	113.95	421.67	421.67	100	100	559	559	286	273	3	3	64	62
KACHCHH DISTRICT : RAPAR TALUKA / C.D.BLOCK	70	PATANAVA			65.43	5,809.24	1,051.00	7,027.35	13953.02	`13953.02	994	1,012	5261	5,261	2791	2,470	282	249	231	180
KACHCHH DISTRICT : RAPAR TALUKA / C.D.BLOCK	71	MANGADH				300	8		308	308	107	107	730	730	398	332			398	332
KACHCHH DISTRICT : RAPAR TALUKA / C.D.BLOCK	72	SOMANI VANDH			3.92	311.71	6.46	9.02	331.11	331.11	114	114	852	852	445	407			434	393
KACHCHH DISTRICT : RAPAR TALUKA / C.D.BLOCK	79	GHANITHAL				888.36	133.17	1,614.61	2636.14	`2636.14	239	239	1193	1,193	564	629	98	100	58	55
KACHCHH DISTRICT : RAPAR TALUKA / C.D.BLOCK	80	KANMER				3,515.01	86.85	3,142.02	6743.88	`6743.88	480	480	2525	2,525	1,354	1,171	283	243	338	280

DHRANGADHRA SANCTUARY	LAND USE AND AMENITIES	GUJARAT																		
	Location Code	Name of Village	Inside PAs (Y=Yes; Blank=No)	Forest	Irrigated by source	Unirri-gated	Cultu-rable waste	Area not available for cultivation	Total Area by computer	Area of Village (In hectares) & Town/Ward (In Km^2)	Occupied Residen-tial Houses	No. of House-holds	Total population by computer	Total population (Including institutional and houseless population			Scheduled Castes		Scheduled Tribes	
														P	M	F	M	F	M	F
KACHCHH DISTRICT : RAPAR TALUKA / C.D.BLOCK	81	JADAVAS				636.4	103.79	99	839.19	839.19	28	28	185	185	94	91	13	11	38	31
KACHCHH DISTRICT : RAPAR TALUKA / C.D.BLOCK	84	SANY			5.57	848.87	50.74	353.03	1258.21	`1258.21	103	103	539	539	268	271	166	167	109	87
KACHCHH DISTRICT : RAPAR TALUKA / C.D.BLOCK	85	GAGODAR			19.78	2,815.94	412.08	1,809.01	5056.81	`5056.81	695	695	3535	3,535	1,782	1,753	9	13	93	79
KACHCHH DISTRICT : RAPAR TALUKA / C.D.BLOCK	86	MEVASA			40	1,135.53	1,057.01	63.62	2296.16	`2296.16	104	104	700	700	369	331	11	8	52	57
KACHCHH DISTRICT : RAPAR TALUKA / C.D.BLOCK	88	CHITROD		674.76		2,135.49	6,196.27	648.78	9655.3	`9655.3	647	647	3343	3,343	1,702	1,641	277	252	322	297
KACHCHH DISTRICT : RAPAR TALUKA / C.D.BLOCK	89	KHANPAR				773.48	359.7	8.67	1141.85	`1141.85	65	65	484	484	248	236	1		231	226
KACHCHH DISTRICT : RAPAR TALUKA / C.D.BLOCK	90	RAMPAR				209.3	20	149	378.3	378.3	49	49	225	225	111	114			88	87
KACHCHH DISTRICT : RAPAR TALUKA / C.D.BLOCK	91	PRATAP GADH				550.14	272.58	2.54	825.26	825.26	55	55	337	337	185	152			185	152
KACHCHH DISTRICT : RAPAR TALUKA / C.D.BLOCK	92	THORIARI				1,206.87	10.65	227.62	1445.14	`1445.14	149	149	707	707	348	359	22	26	85	83
KACHCHH DISTRICT : RAPAR TALUKA / C.D.BLOCK	93	FULPARA	Y			426.67	2.08		428.75	428.75	60	60	342	342	175	167			175	167
KACHCHH DISTRICT : RAPAR TALUKA / C.D.BLOCK	94	KUMBHARIYA			27.68	1,736.15	32	759.58	2555.41	`2555.41	205	205	1068	1,068	574	494	83	99	49	34
KACHCHH DISTRICT : RAPAR TALUKA / C.D.BLOCK	95	PETHAPAR				527.44	2.83	309.45	839.72	839.72	34	34	169	169	83	86	26	23	51	56

DHRANGADHRA SANCTUARY	LAND USE AND AMENITIES	GUJARAT																		
	Location Code	Name of Village	Inside PAs (Y=Yes; Blank=No)	Forest	Irrigated by source	Unirri-gated	Cultu-rable waste	Area not available for cultivation	Total Area by computer	Area of Village (In hectares) & Town/Ward (In Km^2)	Occupied Residen-tial Houses	No. of House-holds	Total population by computer	Total population (Including institutional and houseless population			Scheduled Castes		Scheduled Tribes	
														P	M	F	M	F	M	F
KACHCHH DISTRICT : RAPAR TALUKA / C.D.BLOCK	96	BHIMDECKA				914.4	31.72	5,528.62	6474.74	`6474.74	47	47	237	237	127	110			127	110
KACHCHH DISTRICT : RAPAR TALUKA / C.D.BLOCK	97	MANABA	Y	550		894.01	44.97	3,824.03	5313.01	`5313.01	100	100	633	633	340	293	31	21	67	57
BANAS KANTHA DISTRICT : VAV TALUKA / C.D.BLOCK	1	MAVSARI		667.02		2,013.16	617.31	58.73	3356.22	3,356.22	370	371	1945	1,945	1,034	911	177	153		
BANAS KANTHA DISTRICT : VAV TALUKA / C.D.BLOCK	2	JORDIYALI				1,192.23	247.29	43.04	1482.56	1,482.56	232	235	1362	1,362	722	640	321	284		
BANAS KANTHA DISTRICT : VAV TALUKA / C.D.BLOCK	3	TAKHATPURA				301.9	45.34	12.46	359.7	359.7	68	72	383	383	200	183	59	44		
BANAS KANTHA DISTRICT : VAV TALUKA / C.D.BLOCK	4	MITHAVI CHARAN				769.51	182.44	52.41	1004.36	1,004.36	126	131	760	760	394	366	161	154		
BANAS KANTHA DISTRICT : VAV TALUKA / C.D.BLOCK	11	AKOLI				983.35	202.39	0.2	1185.94	1,185.94	145	145	957	957	477	480	53	50		
BANAS KANTHA DISTRICT : VAV TALUKA / C.D.BLOCK	12	BARADVI				386.94	51.34	19.4	457.68	457.68	65	65	304	304	152	152	36	42		
BANAS KANTHA DISTRICT : VAV TALUKA / C.D.BLOCK	13	KUNDALIYA		209.06		3,766.71	715.89	152.73	4844.39	4,844.39	383	383	2189	2,189	1,105	1,084	193	212		
BANAS KANTHA DISTRICT : VAV TALUKA / C.D.BLOCK	14	RADHA NESDA				470.24	333.12	41.25	844.61	844.61	126	131	878	878	436	442				
BANAS KANTHA DISTRICT : VAV TALUKA / C.D.BLOCK	15	KARELI		339.94		2,005.97	261.44	153.25	2760.6	2,760.60	269	269	1537	1,537	782	755	94	96		
BANAS KANTHA DISTRICT : VAV TALUKA / C.D.BLOCK	16	BALUNTRI				1,988.03	115.77	38.92	2142.72	2,142.72	263	263	1443	1,443	740	703	157	158	12	7

DHRANGADHRA SANCTUARY	LAND USE AND AMENITIES	GUJARAT																		
	Location Code	Name of Village	Inside PAs (Y=Yes; Blank=No)	Forest	Irrigated by source	Unirri-gated	Cultu-rable waste	Area not available for cultivation	Total Area by computer	Area of Village (In hectares) & Town/Ward (In Km^2)	Occupied Residen-tial Houses	No. of House-holds	Total population by computer	Total population (Including institutional and houseless population			Scheduled Castes		Scheduled Tribes	
														P	M	F	M	F	M	F
BANAS KANTHA DISTRICT : VAV TALUKA / C.D.BLOCK	21	HARIPURA				127.15	13.37	10.7	151.22	151.22	47	51	284	284	133	151	36	29		
BANAS KANTHA DISTRICT : VAV TALUKA / C.D.BLOCK	22	RABADI PADAR				350.94	36.01	27.15	414.1	414.1	74	77	409	409	209	200	11	13		
BANAS KANTHA DISTRICT : VAV TALUKA / C.D.BLOCK	23	CHANDANG ADH				436.79		11.46	448.25	448.25	71	71	449	449	237	212	12	8		
BANAS KANTHA DISTRICT : VAV TALUKA / C.D.BLOCK	24	CHOTHAR NESDA		98.58		1,503.83	157.08	218.62	1978.11	1978.11	227	235	1384	1,384	733	651	57	47	2	1
BANAS KANTHA DISTRICT : VAV TALUKA / C.D.BLOCK	25	UMEDPURA				343.69	67.99	20.51	432.19	432.19	131	131	721	721	375	346	91	76		
BANAS KANTHA DISTRICT : VAV TALUKA / C.D.BLOCK	26	TADAV				2,703.69	278.81	287.97	3270.47	3,270.47	563	581	3028	3,028	1,590	1,438	431	390	3	2
BANAS KANTHA DISTRICT : VAV TALUKA / C.D.BLOCK	33	SAPREDA				1,242.36	193.55	4.93	1440.84	1,440.84	318	341	1765	1,765	915	850	109	107		
BANAS KANTHA DISTRICT : VAV TALUKA / C.D.BLOCK	34	ACHHUVA				1,526.16	153.5	41.61	1721.27	1,721.27	168	182	931	931	459	472	100	110		
BANAS KANTHA DISTRICT : VAV TALUKA / C.D.BLOCK	35	RACHHENA		930.81		1,193.00	167.13	57.71	2348.65	2,348.65	207	207	1318	1,318	680	638	123	111		
BANAS KANTHA DISTRICT : VAV TALUKA / C.D.BLOCK	36	LODRANI		607.05		1,329.49	190.7	238.88	2366.12	2,366.12	149	149	908	908	484	424	129	108		
BANAS KANTHA DISTRICT : VAV TALUKA / C.D.BLOCK	37	NALODAR		52.43		1,238.83	193.97	66.42	1551.65	1,551.65	213	218	1323	1,323	678	645	183	176		
BANAS KANTHA DISTRICT : VAV TALUKA / C.D.BLOCK	38	GOLGAM				1,439.09	250.1	51.74	1740.93	1,740.93	280	290	1518	1,518	766	752	129	111		

DHRANGADHRA SANCTUARY	LAND USE AND AMENITIES	GUJARAT																		
	Location Code	Name of Village	Inside PAs (Y=Yes; Blank=No)	Forest	Irrigated by source	Unirri-gated	Cultu-rable waste	Area not available for cultivation	Total Area by computer	Area of Village (In hectares) & Town/Ward (In Km^2)	Occupied Residen-tial Houses	No. of House-holds	Total population by computer	Total population (Including institutional and houseless population			Scheduled Castes		Scheduled Tribes	
														P	M	F	M	F	M	F
BANAS KANTHA DISTRICT : VAV TALUKA / C.D.BLOCK	39	BHAKHARI			33.18	1,101.57	132.45	13.78	1280.98	1,280.98	372	374	2006	2,006	1,034	972	104	96		
BANAS KANTHA DISTRICT : VAV TALUKA / C.D.BLOCK	44	SARDARPURA				144.62	28.43	8.48	181.53	181.53	48	48	308	308	146	162	56	63		
BANAS KANTHA DISTRICT : VAV TALUKA / C.D.BLOCK	45	BUKNA		164	101.16	2,046.14	356.66	281.05	2949.01	2,949.01	381	381	2293	2,293	1,171	1,122	191	182	1	
BANAS KANTHA DISTRICT : VAV TALUKA / C.D.BLOCK	46	RETUCHI				163.6	44.2	9.99	217.79	217.79	31	31	191	191	93	98				
BANAS KANTHA DISTRICT : VAV TALUKA / C.D.BLOCK	47	KHIMANAVAS				2,321.68	338.86	153.16	2813.7	2,813.70	560	560	3250	3,250	1,693	1,557	449	426		1
BANAS KANTHA DISTRICT : VAV TALUKA / C.D.BLOCK	52	KHIMANA PADAR				789.51	762.53	42.15	1594.19	1,594.19	227	227	1301	1,301	684	617	6	4		
BANAS KANTHA DISTRICT : VAV TALUKA / C.D.BLOCK	53	ASARAVAS				881.01	711.89	154.09	1746.99	1,746.99	266	266	1494	1,494	781	713	186	146		
BANAS KANTHA DISTRICT : VAV TALUKA / C.D.BLOCK	54	CHATARPURA	Y	102.36		266.39	39.32	83.07	491.14	491.14	6	6	30	30	15	15				
BANAS KANTHA DISTRICT : VAV TALUKA / C.D.BLOCK	55	ASARAGAM				1,329.09	396.17	244.08	1969.34	1,969.34	230	230	1462	1,462	777	685	90	86		
BANAS KANTHA DISTRICT : VAV TALUKA / C.D.BLOCK	56	KHARDOL			12.14	503.97		40.86	556.97	556.97	118	118	701	701	369	332	60	59		
BANAS KANTHA DISTRICT : VAV TALUKA / C.D.BLOCK	57	BHATVAR VAS				719.63	86.26	23.27	829.16	829.16	157	157	973	973	497	476	52	39		
BANAS KANTHA DISTRICT : VAV TALUKA / C.D.BLOCK	69	BHATVARGAM				1228.18	97.19	38.12	1363.49	1,363.49	298	298	1765	1,765	926	839	112	90		

DHRANGADHRA SANCTUARY	LAND USE AND AMENITIES	GUJARAT																		
	Location Code	Name of Village	Inside PAs (Y=Yes; Blank=No)	Forest	Irrigated by source	Unirri-gated	Cultu-rable waste	Area not available for cultivation	Total Area by computer	Area of Village (In hectares) & Town/Ward (In Km^2)	Occupied Residen-tial Houses	No. of House-holds	Total population by computer	Total population (Including institutional and houseless population			Scheduled Castes		Scheduled Tribes	
														P	M	F	M	F	M	F
BANAS KANTHA DISTRICT : VAV TALUKA / C.D.BLOCK	70	KANOTHI			26.3	1,141.64	41.4	21.41	1230.75	1,230.75	258	258	1484	1,484	819	665	217	161		
BANAS KANTHA DISTRICT : VAV TALUKA / C.D.BLOCK	71	JELANA			44.51	1,418.89		39.53	1502.93	1,502.93	276	276	1507	1,507	794	713	185	154		
BANAS KANTHA DISTRICT : VAV TALUKA / C.D.BLOCK	72	GOLAP NESDA				416.06	1,268.01	32.43	1716.5	1,716.50	247	247	1348	1,348	740	608	217	161		
BANAS KANTHA DISTRICT : VAV TALUKA / C.D.BLOCK	73	GOLAP							0	*	197	197	1128	1,128	592	536	88	75	18	12
BANAS KANTHA DISTRICT : VAV TALUKA / C.D.BLOCK	74	PADAN		117.9		1,503.75		61.9	1683.55	1,683.55	279	279	1572	1,572	846	726	86	78		
BANAS KANTHA DISTRICT : VAV TALUKA / C.D.BLOCK	75	NADABET	Y	42.49				3,229.47	3271.96	3,271.96			0	Un inhabited						
BANAS KANTHA DISTRICT : VAV TALUKA / C.D.BLOCK	76	RADOSAN	Y			1,598.57	192.24	18.02	1808.83	1,808.83	191	191	1224	1,224	655	569	163	165	2	
BANAS KANTHA DISTRICT : VAV TALUKA / C.D.BLOCK	77	MEGHPURA							0	*	53	53	280	280	133	147	11	17		
BANAS KANTHA DISTRICT : VAV TALUKA / C.D.BLOCK	78	BHARADAVA				3,882.11	44.21	134.49	4060.81	4,060.81	711	711	3641	3,641	1,923	1,718	355	298		
BANAS KANTHA DISTRICT : VAV TALUKA / C.D.BLOCK	79	KORETI				1,025.11	48.61	34.78	1108.5	1,108.50	200	200	1211	1,211	650	561	102	89	6	3
BANAS KANTHA DISTRICT : VAV TALUKA / C.D.BLOCK	80	MAMANA				683.23	16.63	42.43	742.29	742.29	178	178	997	997	520	477	30	31		
BANAS KANTHA DISTRICT : VAV TALUKA / C.D.BLOCK	81	LIMBALA				916.28	12.23	42.58	971.09	971.09	205	205	1109	1,109	577	532	60	66		

DHRANGADHRA SANCTUARY	LAND USE AND AMENITIES	GUJARAT																		
	Location Code	Name of Village	Inside PAs (Y=Yes; Blank=No)	Forest	Irrigated by source	Unirri-gated	Cultu-rable waste	Area not available for cultivation	Total Area by computer	Area of Village (In hectares) & Town/Ward (In Km^2)	Occupied Residen-tial Houses	No. of House-holds	Total population by computer	Total population (Including institutional and houseless population			Scheduled Castes		Scheduled Tribes	
														P	M	F	M	F	M	F
BANAS KANTHA DISTRICT : VAV TALUKA / C.D.BLOCK	82	CHALA				791.57	119.13	29.83	940.53	940.53	256	256	1447	1,447	739	708	160	134		2
BANAS KANTHA DISTRICT : VAV TALUKA / C.D.BLOCK	83	DHANANA				608.23	39.77	31.01	679.01	679.01	162	162	928	928	504	424	125	110		
BANAS KANTHA DISTRICT : VAV TALUKA / C.D.BLOCK	93	MOTIPURA							0	*	88	88	499	499	246	253	19	16		
BANAS KANTHA DISTRICT : VAV TALUKA / C.D.BLOCK	94	BENAP				4,321.94	400.31	195.74	4917.99	4,917.99	666	666	3792	3,792	1,988	1,804	299	265	3	2
BANAS KANTHA DISTRICT : VAV TALUKA / C.D.BLOCK	95	SUIGAM				3,452.75	422.57	1,357.30	5232.62	5,232.62	840	857	4715	4,715	2,511	2,204	415	391	4	4
BANAS KANTHA DISTRICT : VAV TALUKA / C.D.BLOCK	96	JALOYA		157.83		1,074.87	146.51	60.32	1439.53	1,439.53	165	167	836	836	443	393				
BANAS KANTHA DISTRICT : VAV TALUKA / C.D.BLOCK	97	LIMBUNI				1,558.51	142.05	91.15	1791.71	1,791.71	256	256	1528	1,528	833	695	154	131		
BANAS KANTHA DISTRICT : VAV TALUKA / C.D.BLOCK	98	RAJPURA				210	29	23.09	262.09	262.09	51	67	350	350	178	172				
BANAS KANTHA DISTRICT : VAV TALUKA / C.D.BLOCK	99	DUDHVA				1,497.31	51.03	122.51	1670.85	1,670.85	252	252	1383	1,383	736	647	48	39		
BANAS KANTHA DISTRICT : VAV TALUKA / C.D.BLOCK	100	SEDAV			4.85	505.84	182.59	251.05	944.33	944.33	142	144	825	825	433	392	13	11		
BANAS KANTHA DISTRICT : VAV TALUKA / C.D.BLOCK	101	KUMBHARKHA			52.6	1,335.06	24.74	3.27	1415.67	1,415.67	189	193	1109	1,109	558	551	55	60	9	7
BANAS KANTHA DISTRICT : VAV TALUKA / C.D.BLOCK	108	NAVAPURA			32.37	952.64	1.73	261.03	1247.77	1,247.77	175	190	954	954	505	449	74	53		

DHRANGADHRA SANCTUARY	LAND USE AND AMENITIES	GUJARAT																		
	Location Code	Name of Village	Inside PAs (Y=Yes; Blank=No)	Forest	Irrigated by source	Unirri-gated	Cultu-rable waste	Area not available for cultivation	Total Area by computer	Area of Village (In hectares) & Town/Ward (In Km^2)	Occupied Residen-tial Houses	No. of House-holds	Total population by computer	Total population (Including institutional and houseless population			Scheduled Castes		Scheduled Tribes	
														P	M	F	M	F	M	F
BANAS KANTHA DISTRICT : VAV TALUKA / C.D.BLOCK	109	HARSAD				828.04	6.13	593.04	1427.21	1,427.21	132	137	912	912	471	441	42	43	1	
BANAS KANTHA DISTRICT : VAV TALUKA / C.D.BLOCK	110	MADHPURA				914.22	74.99	190.82	1180.03	1,180.03	150	150	922	922	483	439	34	25		
BANAS KANTHA DISTRICT : VAV TALUKA / C.D.BLOCK	111	MASALI		254.67		582.74	74.18	361.82	1273.41	1,273.41	101	101	584	584	297	287	56	76		
BANAS KANTHA DISTRICT : VAV TALUKA / C.D.BLOCK	112	BORU	Y	1,791.21		691.66	32.84	831.48	3347.19	3,347.19	117	117	688	688	371	317	57	57		
BANAS KANTHA DISTRICT : VAV TALUKA / C.D.BLOCK	113	DHRECHANA				974.52	303.58	154.92	1433.02	1,433.02	193	203	1099	1,099	572	527	27	37		
BANAS KANTHA DISTRICT : VAV TALUKA / C.D.BLOCK	114	MORWADA				4,213.80	127	50.55	4391.35	4,391.35	708	732	3801	3,801	2,033	1,768	260	262	3	2
BANAS KANTHA DISTRICT : VAV TALUKA / C.D.BLOCK	118	DUNGALA				422.05	117.51	76.08	615.64	615.64	105	108	486	486	241	245	39	40	1	
BANAS KANTHA DISTRICT : VAV TALUKA / C.D.BLOCK	119	DUDOSAN		42.49		672.29	205.2	163.33	1083.31	1,083.31	137	137	867	867	435	432	12	9		
BANAS KANTHA DISTRICT : VAV TALUKA / C.D.BLOCK	120	DABHI				575.99	151.48	184.94	912.41	912.41	103	103	524	524	276	248	44	46		
BANAS KANTHA DISTRICT : VAV TALUKA / C.D.BLOCK	121	SONETH				2,651.04	174	238.83	3063.87	3,063.87	319	323	1743	1,743	912	831	120	97		
BANAS KANTHA DISTRICT : SANTALPUR TALUKA / C.D.BLOCK	1	EVAL	Y	523.89		617.85	480.47	333.4	1955.61	1,955.61	59	59	307	307	166	141	17	9		
BANAS KANTHA DISTRICT : SANTALPUR TALUKA / C.D.BLOCK	2	CHARANKA		1,022.99		1,050.29	146.83	1,877.79	4097.9	4,097.90	120	120	545	545	273	272	16	18		

DHRANGADHRA SANCTUARY	LAND USE AND AMENITIES	GUJARAT																		
	Location Code	Name of Village	Inside PAs (Y=Yes; Blank=No)	Forest	Irrigated by source	Unirri-gated	Cultu-rable waste	Area not available for cultivation	Total Area by computer	Area of Village (In hectares) & Town/Ward (In Km^2)	Occupied Residen-tial Houses	No. of House-holds	Total population by computer	Total population (Including institutional and houseless population			Scheduled Castes		Scheduled Tribes	
														P	M	F	M	F	M	F
BANAS KANTHA DISTRICT : SANTALPUR TALUKA / C.D.BLOCK	3	FANGTI		1,409.67		823.65	131.55	597.9	2962.77	2,962.77	113	113	584	584	317	267	11	5	2	4
BANAS KANTHA DISTRICT : SANTALPUR TALUKA / C.D.BLOCK	4	ZAZAM		456.77		2,024.31	133.99	434.11	3049.18	3,049.18	348	352	1974	1,974	1,087	887	82	76	4	2
BANAS KANTHA DISTRICT : SANTALPUR TALUKA / C.D.BLOCK	5	KILANA		80		1,382.50	41.78	334.49	1838.77	1,838.77	242	243	1528	1,528	793	735	60	57		
BANAS KANTHA DISTRICT : SANTALPUR TALUKA / C.D.BLOCK	13	RAMPURA				345.53		195.49	541.02	541.02	53	53	346	346	180	166				
BANAS KANTHA DISTRICT : SANTALPUR TALUKA / C.D.BLOCK	14	VAVDI				184.59	4.92	41.33	230.84	230.84	36	36	212	212	117	95				
BANAS KANTHA DISTRICT : SANTALPUR TALUKA / C.D.BLOCK	15	VARANOSARI		222.57		610.59	9.14	316.23	1158.53	1,158.53	137	139	819	819	423	396	22	24	6	5
BANAS KANTHA DISTRICT : SANTALPUR TALUKA / C.D.BLOCK	16	JAMVADA		292.33		853.8	19.16	292.05	1457.34	1,457.34	156	156	794	794	424	370	3	1		
BANAS KANTHA DISTRICT : SANTALPUR TALUKA / C.D.BLOCK	17	PATANKA		1,416.64		1,183.35	344.42	791.34	3735.75	3,735.75	114	114	643	643	341	302	22	19		
BANAS KANTHA DISTRICT : SANTALPUR TALUKA / C.D.BLOCK	18	ALUVAS		1,260.01		583.98		439.97	2283.96	2,283.96	35	35	178	178	90	88	5	8		
BANAS KANTHA DISTRICT : SANTALPUR TALUKA / C.D.BLOCK	19	DHOKAVADA		954.61		2,048.29	158.73	480.93	3642.56	3,642.56	286	286	1525	1,525	805	720	76	54	4	2
BANAS KANTHA DISTRICT : SANTALPUR TALUKA / C.D.BLOCK	20	JAKHOTRA		89.81		211.28		2,023.65	2324.74	2,324.74	277	277	1564	1,564	852	712	107	106		
BANAS KANTHA DISTRICT : SANTALPUR TALUKA / C.D.BLOCK	21	VAUVA		322.22		2,302.00	190	239.59	3053.81	3,053.81	497	497	2705	2,705	1,390	1,315	94	76	15	6

DHRANGADHRA SANCTUARY	LAND USE AND AMENITIES	GUJARAT																		
	Location Code	Name of Village	Inside PAs (Y=Yes; Blank=No)	Forest	Irrigated by source	Unirri-gated	Cultu-rable waste	Area not available for cultivation	Total Area by computer	Area of Village (In hectares) & Town/Ward (In Km^2)	Occupied Residen-tial Houses	No. of House-holds	Total population by computer	Total population (Including institutional and houseless population			Scheduled Castes		Scheduled Tribes	
														P	M	F	M	F	M	F
BANAS KANTHA DISTRICT : SANTALPUR TALUKA / C.D.BLOCK	22	BARARA				1,098.51		156.18	1254.69	1,254.69	109	109	661	661	325	336	27	29		
BANAS KANTHA DISTRICT : SANTALPUR TALUKA / C.D.BLOCK	23	BAKUTRA		185		2,351.80		588.49	3125.29	3,125.29	279	279	1400	1,400	710	690	35	33	12	9
BANAS KANTHA DISTRICT : SANTALPUR TALUKA / C.D.BLOCK	24	BAVARDA		34.38		933.72	83.39	303.7	1355.19	1,355.19	142	142	712	712	369	343	55	51		
BANAS KANTHA DISTRICT : SANTALPUR TALUKA / C.D.BLOCK	25	BABRA		482.04		1,448.99	293.12	729	2953.15	2,953.15	153	171	1018	1,018	551	467	36	40		
BANAS KANTHA DISTRICT : SANTALPUR TALUKA / C.D.BLOCK	26	DALDI		160.19		1,263.80	147.47	127.95	1699.41	1,699.41	127	127	778	778	402	376	21	23		
BANAS KANTHA DISTRICT : SANTALPUR TALUKA / C.D.BLOCK	27	KORDA		1,334.91		2,589.64	13.04	358.04	4295.63	4,295.63	516	517	2973	2,973	1,566	1,407	128	84	8	3
BANAS KANTHA DISTRICT : SANTALPUR TALUKA / C.D.BLOCK	33	UNROT		50		624.87	201.3	26.76	902.93	902.93	109	109	619	619	334	285	66	51		
BANAS KANTHA DISTRICT : SANTALPUR TALUKA / C.D.BLOCK	34	DABHI				786.75	105.94	25.92	918.61	918.61	147	147	807	807	405	402	3	5	1	
BANAS KANTHA DISTRICT : SANTALPUR TALUKA / C.D.BLOCK	35	SIDHADA		261.51		1,246.49	82.24	216.39	1806.63	1,806.63	308	308	1754	1,754	894	860	50	52		
BANAS KANTHA DISTRICT : SANTALPUR TALUKA / C.D.BLOCK	36	PAR				1,346.49	130.32	286.35	1763.16	1,763.16	209	213	1125	1,125	594	531	16	16		
BANAS KANTHA DISTRICT : SANTALPUR TALUKA / C.D.BLOCK	37	KALYANPUR A				605.88	41.79		647.67	647.67	97	97	505	505	260	245			1	2
BANAS KANTHA DISTRICT : SANTALPUR TALUKA / C.D.BLOCK	38	RANMALPU RA				602.2	118.81		721.01	721.01	120	120	655	655	332	323				

DHRANGADHRA SANCTUARY	LAND USE AND AMENITIES	GUJARAT																		
	Location Code	Name of Village	Inside PAs (Y=Yes; Blank=No)	Forest	Irrigated by source	Unirri-gated	Cultu-rable waste	Area not available for cultivation	Total Area by computer	Area of Village (In hectares) & Town/Ward (In Km^2)	Occupied Residen-tial Houses	No. of House-holds	Total population by computer	Total population (Including institutional and houseless population			Scheduled Castes		Scheduled Tribes	
														P	M	F	M	F	M	F
BANAS KANTHA DISTRICT : SANTALPUR TALUKA / C.D.BLOCK	39	DATRANA				1,330.34	66.23	118.64	1515.21	1,515.21	403	403	2002	2,002	996	1,006	119	122	2	
BANAS KANTHA DISTRICT : SANTALPUR TALUKA / C.D.BLOCK	40	MADHUTRA		547.89		3,277.46	128.45	421.22	4375.02	4,375.02	524	524	2465	2,465	1,346	1,119	109	114	2	
BANAS KANTHA DISTRICT : SANTALPUR TALUKA / C.D.BLOCK	41	SANTALPUR		560.86		1,698.18	568.94	2.02	2830	2,830	825	827	4342	4,342	2,270	2,072	124	151	13	13
BANAS KANTHA DISTRICT : SANTALPUR TALUKA / C.D.BLOCK	42	RAJUSARA	Y	351.06		506.72	32.91	210.81	1101.5	1,101.50	119	119	666	666	352	314	3	5		
BANAS KANTHA DISTRICT : SANTALPUR TALUKA / C.D.BLOCK	43	CHHANSARA	Y	1,724.15		1,006.62	120.75	58.42	2909.94	2,909.94	135	135	984	984	511	473	137	121		
BANAS KANTHA DISTRICT : SANTALPUR TALUKA / C.D.BLOCK	44	DAIGAMDA				707.52	191.55	8.73	907.8	907.8	174	174	996	996	534	462	12	10		
BANAS KANTHA DISTRICT : SANTALPUR TALUKA / C.D.BLOCK	45	BAMNOLI		52.82		1,869.43	176.15	482.05	2580.45	2,580.45	295	295	1680	1,680	895	785	39	25		
BANAS KANTHA DISTRICT : SANTALPUR TALUKA / C.D.BLOCK	46	MANPURA			4.24	835.15	27.28	264.88	1131.55	1,131.55	114	114	669	669	334	335	7	7		
BANAS KANTHA DISTRICT : SANTALPUR TALUKA / C.D.BLOCK	47	SHERPURA			20.23	648.43	4	271.37	944.03	944.03	132	142	733	733	369	364	52	54		
BANAS KANTHA DISTRICT : SANTALPUR TALUKA / C.D.BLOCK	51	VARAHI				1,586.78	220.64	342.8	2150.22	2,150.22	1,447	1,468	7755	7,755	4,117	3,638	455	382	27	19
BANAS KANTHA DISTRICT : SANTALPUR TALUKA / C.D.BLOCK	53	KAMALPURA				345.28	27.67	0.92	373.87	373.87	104	104	607	607	315	292				
BANAS KANTHA DISTRICT : SANTALPUR TALUKA / C.D.BLOCK	54	NALIYA				361.37	31.57	46.5	439.44	439.44	46	46	202	202	99	103	12	14	11	15

DHRANGADHRA SANCTUARY	LAND USE AND AMENITIES	GUJARAT																		
	Location Code	Name of Village	Inside PAs (Y=Yes; Blank=No)	Forest	Irrigated by source	Unirri-gated	Cultu-rable waste	Area not available for cultivation	Total Area by computer	Area of Village (In hectares) & Town/Ward (In Km^2)	Occupied Residen-tial Houses	No. of House-holds	Total population by computer	Total population (Including institutional and houseless population			Scheduled Castes		Scheduled Tribes	
														P	M	F	M	F	M	F
BANAS KANTHA DISTRICT : SANTALPUR TALUKA / C.D.BLOCK	55	VAGHPURA				210.37	3.27	95.54	309.18	309.18	133	133	669	669	354	315	4	8	11	11
BANAS KANTHA DISTRICT : SANTALPUR TALUKA / C.D.BLOCK	56	PARSUND		45.32		896.02	205.22	235.06	1381.62	1,381.62	129	129	785	785	424	361	6	9		
BANAS KANTHA DISTRICT : SANTALPUR TALUKA / C.D.BLOCK	57	GARAMBDI	Y	1,044.10		928.12	178.77	538.53	2689.52	2,689.52	201	201	1058	1,058	553	505	55	56	1	2
BANAS KANTHA DISTRICT : SANTALPUR TALUKA / C.D.BLOCK	58	ROZU	Y	507.48		631.04	63.72	78.29	1280.53	1,280.53	84	84	457	457	240	217	44	39		
BANAS KANTHA DISTRICT : SANTALPUR TALUKA / C.D.BLOCK	59	PIPARALA	Y	4,222.60		2,641.46	241	637.4	7742.46	7,742.46	356	356	1979	1,979	987	992	89	75	2	2
BANAS KANTHA DISTRICT : SANTALPUR TALUKA / C.D.BLOCK	60	ANTARNES	Y	8,652.60		1,593.74	195.59	891.85	11333.78	11,333.78	232	233	1302	1,302	691	611	10	5		
BANAS KANTHA DISTRICT : SANTALPUR TALUKA / C.D.BLOCK	61	GOKHANTA R	Y	1,662.85		1,603.14	77.43	771.01	4114.43	4,114.43	288	288	1440	1,440	766	674	65	55		
BANAS KANTHA DISTRICT : SANTALPUR TALUKA / C.D.BLOCK	62	LAKHAPUR A				372.05	47.5	17.94	437.49	437.49	56	56	310	310	156	154				
BANAS KANTHA DISTRICT : SANTALPUR TALUKA / C.D.BLOCK	63	NAVAGAM				327.19	16.24	8.16	351.59	351.59	140	140	766	766	407	359		1		
BANAS KANTHA DISTRICT : SANTALPUR TALUKA / C.D.BLOCK	65	UNDARGAD HA			6.15	362.23	39.63	83.51	491.52	491.52	71	74	410	410	206	204	3	3	5	3
BANAS KANTHA DISTRICT : SANTALPUR TALUKA / C.D.BLOCK	66	HAMIRPURA				886.85	43.71	139.85	1070.41	1,070.41	179	179	1017	1,017	514	503	31	32		
BANAS KANTHA DISTRICT : SANTALPUR TALUKA / C.D.BLOCK	67	LIMGAMDA				710.58	27.26	83.94	821.78	821.78	167	167	981	981	472	509	12	13	2	4

DHRANGADHRA SANCTUARY	LAND USE AND AMENITIES	GUJARAT																		
	Location Code	Name of Village	Inside PAs (Y=Yes; Blank=No)	Forest	Irrigated by source	Unirri-gated	Cultu-rable waste	Area not available for cultivation	Total Area by computer	Area of Village (In hectares) & Town/Ward (In Km^2)	Occupied Residen-tial Houses	No. of House-holds	Total population by computer	Total population (Including institutional and houseless population			Scheduled Castes		Scheduled Tribes	
														P	M	F	M	F	M	F
BANAS KANTHA DISTRICT : SANTALPUR TALUKA / C.D.BLOCK	68	UNADI				409.57	15.88	110.58	536.03	536.03	133	133	685	685	351	334	26	29		
BANAS KANTHA DISTRICT : SANTALPUR TALUKA / C.D.BLOCK	69	LUNICHANA				418.08	4.26	52.29	474.63	474.63	92	92	539	539	285	254	4	7	1	
BANAS KANTHA DISTRICT : SANTALPUR TALUKA / C.D.BLOCK	70	ABIYANA				1,018.37	2.57	244.59	1265.53	1,265.53	353	353	1801	1,801	948	853	8	99	25	19
BANAS KANTHA DISTRICT : SANTALPUR TALUKA / C.D.BLOCK	72	GADSAI	Y			876.19	23.91	323.39	1223.49	1,223.49	246	246	1531	1,531	851	680	30	32		
BANAS KANTHA DISTRICT : SANTALPUR TALUKA / C.D.BLOCK	73	AMRAPUR	Y	2,826.68		1,664.03	193.19	226.39	4910.29	4,910.29	300	300	1886	1,886	952	934	39	39		
BANAS KANTHA DISTRICT : RADHANPUR TALUKA / C.D.BLOCK	41	JORAVARG ANJ	Y	741.09	260.79	185.92	4.08	93.71	1285.59	1,285.59	70	70	390	390	219	171				
BANAS KANTHA DISTRICT : RADHANPUR TALUKA / C.D.BLOCK	42	AGICHANA	Y			754.56	225.21	197.38	1177.15	1,177.15	188	188	1088	1,088	547	541	34	29	8	9
BANAS KANTHA DISTRICT : RADHANPUR TALUKA / C.D.BLOCK	43	KARASANG ADH	Y	504.84		760.07	152.77		1417.68	1,417.68	88	88	398	398	197	201				
BANAS KANTHA DISTRICT : RADHANPUR TALUKA / C.D.BLOCK	44	BISMILLAGA NJ	Y	307.56		234.19	55.87	132.8	730.42	730.42	35	35	226	226	127	99				
BANAS KANTHA DISTRICT : RADHANPUR TALUKA / C.D.BLOCK	45	PEDASHPU RA	Y			540.6	60.44	104.95	705.99	705.99	188	188	1040	1,040	547	493	8	13		
MAHESANA DISTRICT : SAMI TALUKA / C.D.BLOCK	1	VAHEDPUR			12	482	70	319.91	883.91	883.91	159	159	1054	1,054	585	469				
MAHESANA DISTRICT : SAMI TALUKA / C.D.BLOCK	2	ADGAM				954.83	53.55	180.21	1188.59	1,188.59	150	150	890	890	457	433	18	22	8	6

DHRANGADHRA SANCTUARY	LAND USE AND AMENITIES	GUJARAT																		
	Location Code	Name of Village	Inside PAs (Y=Yes; Blank=No)	Forest	Irrigated by source	Unirri-gated	Cultu-rable waste	Area not available for cultivation	Total Area by computer	Area of Village (In hectares) & Town/Ward (In Km^2)	Occupied Residen-tial Houses	No. of House-holds	Total population by computer	Total population (Including institutional and houseless population			Scheduled Castes		Scheduled Tribes	
														P	M	F	M	F	M	F
MAHESANA DISTRICT : SAMI TALUKA / C.D.BLOCK	3	SUKHPURA		91.6		122.19			213.79	213.79	64	64	414	414	206	208			5	4
MAHESANA DISTRICT : SAMI TALUKA / C.D.BLOCK	4	LALPUR				691.69	12.22	7.82	711.73	711.73	158	158	1018	1,018	527	491	4	2		
MAHESANA DISTRICT : SAMI TALUKA / C.D.BLOCK	5	JAKHEL					93.43	833.59	927.02	927.02	116	116	645	645	327	318	23	30		
MAHESANA DISTRICT : SAMI TALUKA / C.D.BLOCK	6	RAMPURA					90.77	1,030.08	1120.85	1,120.85	135	135	822	822	461	361	43	35		
MAHESANA DISTRICT : SAMI TALUKA / C.D.BLOCK	19	UMEDPURA				292.36	205	48	545.36	545.36	87	87	539	539	291	248				
MAHESANA DISTRICT : SAMI TALUKA / C.D.BLOCK	20	VED		181.15		2,498	440	455.94	3575.09	3,575.09	373	373	2103	2,103	1,085	1,018	73	66		
MAHESANA DISTRICT : SAMI TALUKA / C.D.BLOCK	21	BADARGANJ		759.59		674.62	341.42	28.05	1803.68	1,803.68	58	58	382	382	203	179				
MAHESANA DISTRICT : SAMI TALUKA / C.D.BLOCK	22	RUPNAGAR		306.07		1,302.46	71.67	80	1760.2	1,760.20	176	176	885	885	457	428	16	19		
MAHESANA DISTRICT : SAMI TALUKA / C.D.BLOCK	43	RAFU				3,388	619.64	199	4206.64	4,206.64	351	351	2118	2,118	1,112	1,006	96	100		
MAHESANA DISTRICT : SAMI TALUKA / C.D.BLOCK	44	ANVARPURA		643.52		1,731.22	275.82	514.53	3165.09	3,165.09	218	218	1395	1,395	720	675	42	38		
MAHESANA DISTRICT : SAMI TALUKA / C.D.BLOCK	45	KODDHA		4,715.91		632.14	55.1	572.49	5975.64	5,975.64	84	84	496	496	257	239	15	11		
MAHESANA DISTRICT : SAMI TALUKA / C.D.BLOCK	46	NANI CHANDUR				2,216.90	177.32	646.8	3041.02	3,041.02	374	374	2109	2,109	1,074	1,035	93	107	1	4

CENSUS DATA FOR VILLAGES WITHIN AND AROUND DHRANGADHRA SANCTUARY, GUJARAT

DHRANGADHRA SANCTUARY	LAND USE AND AMENITIES	GUJARAT																		
	Location Code	Name of Village	Inside PAs (Y=Yes; Blank=No)	Forest	Irrigated by source	Unirri-gated	Cultu-rable waste	Area not available for cultivation	Total Area by computer	Area of Village (In hectares) & Town/Ward (In Km^2)	Occupied Residen-tial Houses	No. of House-holds	Total population by computer	Total population (Including institutional and houseless population			Scheduled Castes		Scheduled Tribes	
														P	M	F	M	F	M	F
MAHESANA DISTRICT : SAMI TALUKA / C.D.BLOCK	58	KUNVAR				2,871.79	334.19	1,168	4373.98	4,373.98	440	441	2492	2,492	1,282	1,210	126	128	4	2
MAHESANA DISTRICT : SAMI TALUKA / C.D.BLOCK	59	SUBAPURA		730.47		986.76	302.64	650.12	2669.99	2,669.99	137	137	966	966	487	479				
MAHESANA DISTRICT : SAMI TALUKA / C.D.BLOCK	60	TARANAGAR		161.87		527	245	1,192.55	2126.42	2,126.42	192	192	1162	1,162	602	560	67	69		
MAHESANA DISTRICT : SAMI TALUKA / C.D.BLOCK	61	RAJPURA				765	80.45	152	997.45	997.45	105	105	609	609	298	311	12	13		
MAHESANA DISTRICT : SAMI TALUKA / C.D.BLOCK	62	SIPUR			21.23	1,347.70	115.58	255.52	1740.03	1,740.03	301	301	1666	1,666	862	804	96	93	1	

Gir National Park & Sanctuary

GIR SANCTUARY	LAND USE AND AMENITIES	GUJARAT																		
	Location Code	Name of Village	Inside PAs (Y=Yes; Blank=No)	Forest	Irrigated by source	Unirri-gated	Cultu-rable waste	Area not available for cultivation	Total Area by computer	Area of Village (In hectares) & Town/Ward (In Km^2)	Occupied Residen-tial Houses	No. of House-holds	Total population by computer	Total population (Including institutional and houseless population			Scheduled Castes		Scheduled Tribes	
														P	M	F	M	F	M	F
JUNAGADH DISTRICT: JUNAGADH TALUK: C.D.BLOCK	63	Bagdu			1007.93	380.66	83.8	132.49	1604.88	1604.88	643	643	3926	3926	2023	1903	146	133		
JUNAGADH DISTRICT: JUNAGADH TALUK: C.D.BLOCK	64	Jamka			604	355.24	108.67	101.27	1169.18	1169.18	466	472	2707	2707	1358	1349	131	120		
JUNAGADH DISTRICT: JUNAGADH TALUK: C.D.BLOCK	65	Semrala			150	178.84	24.99	14.94	368.77	368.77	137	138	854	854	392	462	17	19		
JUNAGADH DISTRICT: MENDARDR TALUK: C.D.BLOCK	11	NAJAPUR			163.33	116.77	12.87	18.97	311.94	311.94	109	109	633	633	300	333	20	24		
JUNAGADH DISTRICT: MENDARDR TALUK: C.D.BLOCK	12	CHIRODA			330.3	490.03	68.22	51.44	939.99	939.99	398	402	2378	2378	1172	1206	83	78		
JUNAGADH DISTRICT: MENDARDR TALUK: C.D.BLOCK	13	GUNDALA			473.62	473.41	20.28	106.98	1074.29	1074.29	359	359	2194	2194	1072	1122	42	40		
JUNAGADH DISTRICT: MENDARDR TALUK: C.D.BLOCK	14	NANI KHODIYAR		133.12	111.27	315.96	75.98	34.46	670.79	670.79	288	288	1505	1505	777	728	184	169		
JUNAGADH DISTRICT: MENDARDR TALUK: C.D.BLOCK	15	JHINJHUDA		385.88	205.56	468.93	160.84	102.34	1323.55	1323.55	263	263	1514	1514	788	726	37	39		
JUNAGADH DISTRICT: MENDARDR TALUK: C.D.BLOCK	16	MANPUR			255.02	222.39	61.84	36.06	575.31	575.31	189	189	1085	1085	564	521	89	92		
JUNAGADH DISTRICT: MENDARDR TALUK: C.D.BLOCK	17	AMARGADH			106.89	297.85	49.09	62.38	516.21	516.21	120	120	647	647	316	331	13	9		
JUNAGADH DISTRICT: MENDARDR TALUK: C.D.BLOCK	18	DEVGADH			192.62	612.79	103.64	34.66	943.71	943.71	110	110	664	664	353	311				
JUNAGADH DISTRICT: MENDARDR TALUK: C.D.BLOCK	23	KHIJADIYA			18.56	461.19	129.38	84.22	693.35	693.35	103	103	552	552	284	268	20	21		

GIR SANCTUARY	LAND USE AND AMENITIES	GUJARAT																		
	Location Code	Name of Village	Inside PAs (Y=Yes; Blank=No)	Forest	Irrigated by source	Unirri-gated	Cultu-rable waste	Area not available for cultivation	Total Area by computer	Area of Village (In hectares) & Town/Ward (In Km^2)	Occupied Residen-tial Houses	No. of House-holds	Total population by computer	Total population (Including institutional and houseless population			Scheduled Castes		Scheduled Tribes	
														P	M	F	M	F	M	F
JUNAGADH DISTRICT: MENDARDR TALUK: C.D.BLOCK	24	BABAR TIRATH			214.98	191.44	75.45	49.63	531.5	531.5	103	104	610	610	312	298	4	8		
JUNAGADH DISTRICT: MENDARDR TALUK: C.D.BLOCK	25	MOTI KHODIYAR		13.43	141	500.29	120.95	83.4	859.07	859.07	220	220	1327	1327	644	683	89	93		
JUNAGADH DISTRICT: MENDARDR TALUK: C.D.BLOCK	26	NATALIYA	Y	247.71	25.84	90.91			364.46	364.46	38	38	255	255	124	131				
JUNAGADH DISTRICT: MENDARDR TALUK: C.D.BLOCK	27	ITALI			77.43	429.64	155.62	55.33	718.02	718.02	236	236	1275	1275	594	681	64	66		
JUNAGADH DISTRICT: MENDARDR TALUK: C.D.BLOCK	28	KENADIPUR		236.22	192.82	215.32	98.62	90.84	833.82	833.82	170	170	958	958	469	489	40	55		
JUNAGADH DISTRICT: MENDARDR TALUK: C.D.BLOCK	29	AMBALA		234.9	237.5	638.01	97.45	284.66	1492.52	1492.52	247	265	1502	1502	740	762	22	26		
JUNAGADH DISTRICT: MENDARDR TALUK: C.D.BLOCK	30	LILVA		7.85	74.04	326.33	140.53	56.26	605.01	605.01	116	119	752	752	404	348	23	15		
JUNAGADH DISTRICT: MENDARDR TALUK: C.D.BLOCK	31	GADHALI		12.71	116.09	426.94	90.96	32.51	679.21	679.21	184	184	1050	1050	510	540	59	44		
JUNAGADH DISTRICT: MENDARDR TALUK: C.D.BLOCK	32	PATARAMA			120.95	397.34	81.98	75.58	675.85	675.85	131	136	762	762	372	390	40	42		
JUNAGADH DISTRICT: MENDARDR TALUK: C.D.BLOCK	33	DEDAKIYAL			130.27	251.43	20.62	115.05	517.37	517.37	148	148	859	859	437	422	47	33		
JUNAGADH DISTRICT: MENDARDR TALUK: C.D.BLOCK	34	TIMBI		151.16	15.98	155.57		286.8	609.51	609.51		UNINHABITED								
JUNAGADH DISTRICT: MENDARDR TALUK: C.D.BLOCK	35	MALANKA		1874.13	222.95	149.15			2246.23	2246.23	167	167	1070	1070	547	523	82	77		

GIR SANCTUARY	LAND USE AND AMENITIES	GUJARAT																			
	Location Code	Name of Village	Inside PAs (Y=Yes; Blank=No)	Forest	Irrigated by source	Unirri-gated	Cultu-rable waste	Area not available for cultivation	Total Area by computer	Area of Village (In hectares) & Town/Ward (In Km^2)	Occupied Residen-tial Houses	No. of House-holds	Total population by computer	Total population (Including institutional and houseless population			Scheduled Castes		Scheduled Tribes	
														P	M	F	M	F	M	F
JUNAGADH DISTRICT: MENDARDR TALUK: C.D.BLOCK	36	KARSANGADH	Y	979.04	22.38	66.56			1067.98	1067.98	34	34	176	176	94	82				
JUNAGADH DISTRICT: MENDARDR TALUK: C.D.BLOCK	37	RANIDHAR	Y	257.07	35.08	124.03	7.95		424.13	424.13	33	33	190	190	102	88	2	1		
JUNAGADH DISTRICT: MENDARDR TALUK: C.D.BLOCK	38	GUNDIYALI	Y	306.27	27.75	83.68	11.52		429.22	429.22	44	44	283	283	151	132				
JUNAGADH DISTRICT: MENDARDR TALUK: C.D.BLOCK	39	CHANDRAVADI			45.44	441.6	65.48	152.77	705.29	705.29	139	156	910	910	434	476	16	24		
JUNAGADH DISTRICT: MENDARDR TALUK: C.D.BLOCK	40	AMRAPUR		246.82	90.14	308.43	190.06	10.72	846.17	846.17	127	129	802	802	394	408	8	8		
JUNAGADH DISTRICT: MENDARDR TALUK: C.D.BLOCK	41	GADAKIYA	Y	89.24	1.57	10.57	29.54	51.1	182.02	182.02	23	23	151	151	86	65				
JUNAGADH DISTRICT: MENDARDR TALUK: C.D.BLOCK	42	SURAJGADH		1112.77	19.02	24.37	32.52	10.22	1198.9	1198.9	35	35	225	225	112	113				
JUNAGADH DISTRICT: MENDARDR TALUK: C.D.BLOCK	43	NAJAPUR(CHHATARIYA)	Y	332.32	22.87	37.73			392.92	392.92	40	40	266	266	148	118				
JUNAGADH DISTRICT: MENDARDR TALUK: C.D.BLOCK	44	KILORIYA NES	Y			UNINHABITED		FOREST VILLAGES AND HENCE THE SEPARATE AREA FIGURES ARE NOT AVAILABLE				UNINHABITED								
JUNAGADH DISTRICT: MENDARDR TALUK: C.D.BLOCK	45	KANTHALA NES	Y					FOREST VILLAGES AND HENCE THE SEPARATE AREA FIGURES ARE NOT AVAILABLE			6	6	44	44	19	25			19	25
JUNAGADH DISTRICT: MENDARDR TALUK: C.D.BLOCK	46	VANIYA VAV	Y					FOREST VILLAGES AND HENCE THE SEPARATE AREA FIGURES ARE NOT AVAILABLE			13	13	65	65	29	36			26	36

GIR SANCTUARY	LAND USE AND AMENITIES	GUJARAT																		
	Location Code	Name of Village	Inside PAs (Y=Yes; Blank=No)	Forest	Irrigated by source	Unirri-gated	Cultu-rable waste	Area not available for cultivation	Total Area by computer	Area of Village (In hectares) & Town/Ward (In Km^2)	Occupied Residen-tial Houses	No. of House-holds	Total population by computer	Total population (Including institutional and houseless population			Scheduled Castes		Scheduled Tribes	
														P	M	F	M	F	M	F
JUNAGADH DISTRICT: MENDARDR TALUK: C.D.BLOCK	47	JAMBUDI NES	Y			UNINHABITED		FOREST VILLAGES AND HENCE THE SEPARATE AREA FIGURES ARE NOT AVAILABLE				UNINHABITED								
JUNAGADH DISTRICT: TALALA TALUK: C.D.BLOCK	1	BHATCHHEL		341.71	111.01	278.56		38.08	769.36	769.36	235	235	1328	1328	686	642	21	15	2	2
JUNAGADH DISTRICT: TALALA TALUK: C.D.BLOCK	2	HARIPUR	Y	601.52	284.5	389.6	33.07	137.47	1446.16	1446.16	296	333	1830	1830	936	894	91	77		
JUNAGADH DISTRICT: TALALA TALUK: C.D.BLOCK	3	CHITROD		156.08	161.87	275.55	75.96		669.46	669.46	241	241	1401	1401	734	667	52	43		
JUNAGADH DISTRICT: TALALA TALUK: C.D.BLOCK	4	BHOJDE		936.26	539.01	244	64.55	152.18	1936	1936	261	264	1622	1622	840	782	29	16		
JUNAGADH DISTRICT: TALALA TALUK: C.D.BLOCK	5	SANGODRA		567.54	110	277.64	59.16		1014.34	1014.34	221	221	1313	1313	681	632	145	139	17	17
JUNAGADH DISTRICT: TALALA TALUK: C.D.BLOCK	6	HIRANVEL		75.64	124.75	168.96	2.57	30.85	402.77	402.77	120	120	859	859	465	394	2	1	1	
JUNAGADH DISTRICT: TALALA TALUK: C.D.BLOCK	7	CHITRAVAD		277	880.07	785.19	32.4	193.94	2168.6	2168.6	551	552	3243	3243	1617	1626	220	214	72	72
JUNAGADH DISTRICT: TALALA TALUK: C.D.BLOCK	8	LUSHALA		493.78	24.4	270.7	19.32	14.49	822.69	822.69	52	52	316	316	155	161	19	21		
JUNAGADH DISTRICT: TALALA TALUK: C.D.BLOCK	9	VADLA		753.44	280	244.96			1278.4	1278.4	157	161	901	901	439	462	74	84	69	55
JUNAGADH DISTRICT: TALALA TALUK: C.D.BLOCK	10	RASULPURA			219.34	202.55	36.55	47.86	506.3	506.3	184	193	1093	1093	550	543	32	38	37	32
JUNAGADH DISTRICT: TALALA TALUK: C.D.BLOCK	11	JASAPUR		695.84	220.34	321.49	40.48	37.73	1315.88	1315.88	270	299	1694	1694	857	837	91	81		

GIR SANCTUARY	LAND USE AND AMENITIES	GUJARAT																			
	Location Code	Name of Village	Inside PAs (Y=Yes; Blank=No)	Forest	Irrigated by source	Unirri-gated	Cultu-rable waste	Area not available for cultivation	Total Area by computer	Area of Village (In hectares) & Town/Ward (In Km^2)	Occupied Residen-tial Houses	No. of House-holds	Total population by computer	Total population (Including institutional and houseless population			Scheduled Castes		Scheduled Tribes	
														P	M	F	M	F	M	F
JUNAGADH DISTRICT: TALALA TALUK: C.D.BLOCK	12	MORUKA		83.02	621	194.72	17.85	84.05	1000.64	1000.64	427	427	2469	2469	1258	1211	87	86	93	79
JUNAGADH DISTRICT: TALALA TALUK: C.D.BLOCK	13	DHAVA		382.44	240	1057.31	120.16	91.35	1891.26	1891.26	716	745	4483	4483	2271	2212	42	55	49	41
JUNAGADH DISTRICT: TALALA TALUK: C.D.BLOCK	14	BORVAV		145.39	305.4	448.44	411.97	352.17	1663.37	1663.37	613	653	4601	4601	2381	2220	131	148	20	11
JUNAGADH DISTRICT: TALALA TALUK: C.D.BLOCK	15	VIRPUR			183	468.86	156	12.22	820.08	820.08	314	314	1921	1921	966	955	14	15		
JUNAGADH DISTRICT: TALALA TALUK: C.D.BLOCK	16	RAMARECHI		207.6	395.12	81.29	67.58	12.11	763.7	763.7	357	357	2229	2229	1142	1087	133	112		
JUNAGADH DISTRICT: TALALA TALUK: C.D.BLOCK	17	JEPUR		292.22	150	306.13	0.29	100.87	849.51	849.51	202	202	1326	1326	687	639	59	58		
JUNAGADH DISTRICT: TALALA TALUK: C.D.BLOCK	18	BAKULA DHANEJ		374.51	307.53	791.14	76.24		1549.42	1549.42	393	393	2494	2494	1315	1179	119	103	1	1
JUNAGADH DISTRICT: TALALA TALUK: C.D.BLOCK	19	KHIRDHAR			40	308.58	209.9	50.61	609.09	609.09	165	165	1085	1085	576	509	10	14		
JUNAGADH DISTRICT: TALALA TALUK: C.D.BLOCK	20	GALIYAWAD			235.93	19.64			255.57	255.57	163	163	912	912	453	459	31	35	62	69
JUNAGADH DISTRICT: TALALA TALUK: C.D.BLOCK	22	MADHUPUR JAMBUR		400.15	280.8	932.31	19.21	31.43	1663.9	1663.9	571	571	3518	3518	1808	1710	85	59	616	497
JUNAGADH DISTRICT: TALALA TALUK: C.D.BLOCK	23	SURVA			400.4	443.25	73.73	232.9	1150.28	1150.28	420	443	2685	2685	1369	1316	14	18	57	60
JUNAGADH DISTRICT: TALALA TALUK: C.D.BLOCK	24	ANKOLVADI			332.48	623.97	317.57	220.61	1494.63	1494.63	940	950	5759	5759	2941	2818	166	131	2	4

GIR SANCTUARY	LAND USE AND AMENITIES	GUJARAT																			
	Location Code	Name of Village	Inside PAs (Y=Yes; Blank=No)	Forest	Irrigated by source	Unirri-gated	Cultu-rable waste	Area not available for cultivation	Total Area by computer	Area of Village (In hectares) & Town/Ward (In Km^2)	Occupied Residen-tial Houses	No. of House-holds	Total population by computer	Total population (Including institutional and houseless population			Scheduled Castes		Scheduled Tribes	
														P	M	F	M	F	M	F
JUNAGADH DISTRICT: TALALA TALUK: C.D.BLOCK	25	BAMANASA		800.8	174.28	254.4		67.05	1296.53	1296.53	281	281	1552	1552	763	789	65	68		
JUNAGADH DISTRICT: TALALA TALUK: C.D.BLOCK	26	MANDORNA		606.16	317.07	349.59	40.57	53.84	1367.23	1367.23	407	407	2648	2648	1322	1326	82	63		
JUNAGADH DISTRICT: TALALA TALUK: C.D.BLOCK	27	HADMATIYA		616.36	1117.6	549.19			2283.15	1724.35	418	439	2768	2768	1398	1370	53	50	74	65
JUNAGADH DISTRICT: TALALA TALUK: C.D.BLOCK	31	GHUNSIYA			891.8	440.66	438.09	125.86	1896.41	1450.51	618	628	4225	4225	2201	2024	315	316		
JUNAGADH DISTRICT: TALALA TALUK: C.D.BLOCK	32	UMRETHI			544.88		46.53	324.7	916.11	916.11	245	251	1615	1615	834	781	105	114	12	10
JUNAGADH DISTRICT: TALALA TALUK: C.D.BLOCK	40	RAMPARA		121.41	95.5	213.36	176.96	239.77	847	847	243	243	1473	1473	704	769	15	14		
JUNAGADH DISTRICT: TALALA TALUK: C.D.BLOCK	41	JAVANTRI		708.13	170.4	454.98	10.96	31.04	1375.51	1375.51	279	283	1603	1603	801	802	43	32	115	115
JUNAGADH DISTRICT: TALALA TALUK: C.D.BLOCK	42	VADALA		124.16	328.36	322.95	3.68	75.32	854.47	854.47	234	234	1557	1557	795	762			48	42
JUNAGADH DISTRICT: TALALA TALUK: C.D.BLOCK	43	RAYDI			25.1	237.6	50.22	42.01	354.93	354.93	86	86	591	591	320	271	119	81		
JUNAGADH DISTRICT: TALALA TALUK: C.D.BLOCK	46	JAMALPARA			20.43	209	44.09	40.01	313.53	313.53	34	34	262	262	142	120	3	3		
JUNAGADH DISTRICT: TALALA TALUK: C.D.BLOCK	47	VITHALPUR			120.26	117.32	119.68	29.88	387.14	387.14	139	140	840	840	410	430	3	1	34	37
JUNAGADH DISTRICT: TALALA TALUK: C.D.BLOCK	48	KERAMBHA	Y			UNINHABITED		FOREST VILLAGES AND HENCE THE SEPARATE AREA FIGURES ARE NOT AVAILABLE				UNINHABITED								

GIR SANCTUARY	LAND USE AND AMENITIES	GUJARAT																		
	Location Code	Name of Village	Inside PAs (Y=Yes; Blank=No)	Forest	Irrigated by source	Unirri-gated	Cultu-rable waste	Area not available for cultivation	Total Area by computer	Area of Village (In hectares) & Town/Ward (In Km^2)	Occupied Residen-tial Houses	No. of House-holds	Total population by computer	Total population (Including institutional and houseless population			Scheduled Castes		Scheduled Tribes	
														P	M	F	M	F	M	F
JUNAGADH DISTRICT: TALALA TALUK: C.D.BLOCK	49	DEDKADI	Y			UNINHABITED		FOREST VILLAGES AND HENCE THE SEPARATE AREA FIGURES ARE NOT AVAILABLE				UNINHABITED								
JUNAGADH DISTRICT: TALALA TALUK: C.D.BLOCK	50	JAMBUTHALA	Y					FOREST VILLAGES AND HENCE THE SEPARATE AREA FIGURES ARE NOT AVAILABLE			21	21	116	116	60	56				
JUNAGADH DISTRICT: TALALA TALUK: C.D.BLOCK	51	KANSIYA	Y					FOREST VILLAGES AND HENCE THE SEPARATE AREA FIGURES ARE NOT AVAILABLE			21	21	83	83	51	32	3	2	17	16
JUNAGADH DISTRICT: TALALA TALUK: C.D.BLOCK	52	KUTIYA	Y			UNINHABITED		FOREST VILLAGES AND HENCE THE SEPARATE AREA FIGURES ARE NOT AVAILABLE				UNINHABITED								
JUNAGADH DISTRICT: TALALA TALUK: C.D.BLOCK	53	NANA BHILGALA	Y			UNINHABITED		FOREST VILLAGES AND HENCE THE SEPARATE AREA FIGURES ARE NOT AVAILABLE				UNINHABITED								
JUNAGADH DISTRICT: TALALA TALUK: C.D.BLOCK	54	KARAMDADI	Y			UNINHABITED		FOREST VILLAGES AND HENCE THE SEPARATE AREA FIGURES ARE NOT AVAILABLE				UNINHABITED								
JUNAGADH DISTRICT: TALALA TALUK: C.D.BLOCK	55	KATHITAL	Y					FOREST VILLAGES AND HENCE THE SEPARATE AREA FIGURES ARE NOT AVAILABLE			3	3	27	27	18	9			7	1
JUNAGADH DISTRICT: TALALA TALUK: C.D.BLOCK	56	ALAVANI	Y					FOREST VILLAGES AND HENCE THE SEPARATE AREA FIGURES ARE NOT AVAILABLE			20	20	178	178	94	84			94	84
JUNAGADH DISTRICT: TALALA TALUK: C.D.BLOCK	57	NANAVA	Y					FOREST VILLAGES AND HENCE THE SEPARATE AREA FIGURES ARE NOT AVAILABLE			1	1	33	33	13	20			13	20

GIR SANCTUARY	LAND USE AND AMENITIES	GUJARAT																		
	Location Code	Name of Village	Inside PAs (Y=Yes; Blank=No)	Forest	Irrigated by source	Unirri-gated	Cultu-rable waste	Area not available for cultivation	Total Area by computer	Area of Village (In hectares) & Town/Ward (In Km^2)	Occupied Residen-tial Houses	No. of House-holds	Total population by computer	Total population (Including institutional and houseless population			Scheduled Castes		Scheduled Tribes	
														P	M	F	M	F	M	F
JUNAGADH DISTRICT: TALALA TALUK: C.D.BLOCK	58	DUDHALA	Y			UNINHABITED		FOREST VILLAGES AND HENCE THE SEPARATE AREA FIGURES ARE NOT AVAILABLE				UNINHABITED								
JUNAGADH DISTRICT: TALALA TALUK: C.D.BLOCK	59	PANCHOLI	Y					FOREST VILLAGES AND HENCE THE SEPARATE AREA FIGURES ARE NOT AVAILABLE			7	7	39	39	20	19			20	19
JUNAGADH DISTRICT: TALALA TALUK: C.D.BLOCK	60	RAYDI	Y			UNINHABITED		FOREST VILLAGES AND HENCE THE SEPARATE AREA FIGURES ARE NOT AVAILABLE				UNINHABITED								
JUNAGADH DISTRICT: TALALA TALUK: C.D.BLOCK	61	KHADA	Y					FOREST VILLAGES AND HENCE THE SEPARATE AREA FIGURES ARE NOT AVAILABLE			3	3	19	19	8	11			8	11
JUNAGADH DISTRICT: TALALA TALUK: C.D.BLOCK	62	SANDHBEDA	Y			UNINHABITED		FOREST VILLAGES AND HENCE THE SEPARATE AREA FIGURES ARE NOT AVAILABLE				UNINHABITED								
JUNAGADH DISTRICT: TALALA TALUK: C.D.BLOCK	63	DEVALIYA	Y					FOREST VILLAGES AND HENCE THE SEPARATE AREA FIGURES ARE NOT AVAILABLE			13	13	40	40	21	19	4	3		
JUNAGADH DISTRICT: TALALA TALUK: C.D.BLOCK	64	BHERIYA	Y			UNINHABITED		FOREST VILLAGES AND HENCE THE SEPARATE AREA FIGURES ARE NOT AVAILABLE				UNINHABITED								
JUNAGADH DISTRICT: TALALA TALUK: C.D.BLOCK	65	SAJIYA	Y					FOREST VILLAGES AND HENCE THE SEPARATE AREA FIGURES ARE NOT AVAILABLE			2	2	8	8	4	4			4	4
JUNAGADH DISTRICT: TALALA TALUK: C.D.BLOCK	66	ABUDI	Y					FOREST VILLAGES AND HENCE THE SEPARATE AREA FIGURES ARE NOT AVAILABLE			5	5	27	27	14	13			14	13

GIR SANCTUARY	LAND USE AND AMENITIES	GUJARAT																		
	Location Code	Name of Village	Inside PAs (Y=Yes; Blank=No)	Forest	Irrigated by source	Unirri-gated	Cultu-rable waste	Area not available for cultivation	Total Area by computer	Area of Village (In hectares) & Town/Ward (In Km^2)	Occupied Residen-tial Houses	No. of House-holds	Total population by computer	Total population (Including institutional and houseless population			Scheduled Castes		Scheduled Tribes	
														P	M	F	M	F	M	F
JUNAGADH DISTRICT: TALALA TALUK: C.D.BLOCK	67	SASAN	Y		45.43	31.18		23.98	100.59	100.59	466	472	2745	2745	1472	1273	100	93	169	58
JUNAGADH DISTRICT: TALALA TALUK: C.D.BLOCK	68	KILORIYA	Y			UNINHABITED		FOREST VILLAGES AND HENCE THE SEPARATE AREA FIGURES ARE NOT AVAILABLE				UNINHABITED								
JUNAGADH DISTRICT: TALALA TALUK: C.D.BLOCK	69	KARAMNADJIYA	Y					FOREST VILLAGES AND HENCE THE SEPARATE AREA FIGURES ARE NOT AVAILABLE			10	10	58	58	36	22			29	18
JUNAGADH DISTRICT: TALALA TALUK: C.D.BLOCK	70	VADVANGADA	Y			UNINHABITED		FOREST VILLAGES AND HENCE THE SEPARATE AREA FIGURES ARE NOT AVAILABLE				UNINHABITED								
JUNAGADH DISTRICT: TALALA TALUK: C.D.BLOCK	71	PIPADA	Y			UNINHABITED		FOREST VILLAGES AND HENCE THE SEPARATE AREA FIGURES ARE NOT AVAILABLE				UNINHABITED								
JUNAGADH DISTRICT: TALALA TALUK: C.D.BLOCK	72	DAYARA TIMBI	Y					FOREST VILLAGES AND HENCE THE SEPARATE AREA FIGURES ARE NOT AVAILABLE			9	9	82	82	47	35			47	35
JUNAGADH DISTRICT: TALALA TALUK: C.D.BLOCK	73	KAMLESHWAR	Y					FOREST VILLAGES AND HENCE THE SEPARATE AREA FIGURES ARE NOT AVAILABLE			3	3	6	6	6					
JUNAGADH DISTRICT: TALALA TALUK: C.D.BLOCK	74	NIMA	Y			UNINHABITED		FOREST VILLAGES AND HENCE THE SEPARATE AREA FIGURES ARE NOT AVAILABLE				UNINHABITED								
JUNAGADH DISTRICT: TALALA TALUK: C.D.BLOCK	75	KHAKHRAVALA	Y			UNINHABITED		FOREST VILLAGES AND HENCE THE SEPARATE AREA FIGURES ARE NOT AVAILABLE				UNINHABITED								

GIR SANCTUARY	LAND USE AND AMENITIES	GUJARAT																		
	Location Code	Name of Village	Inside PAs (Y=Yes; Blank=No)	Forest	Irrigated by source	Unirri-gated	Cultu-rable waste	Area not available for cultivation	Total Area by computer	Area of Village (In hectares) & Town/Ward (In Km^2)	Occupied Residen-tial Houses	No. of House-holds	Total population by computer	Total population (Including institutional and houseless population			Scheduled Castes		Scheduled Tribes	
														P	M	F	M	F	M	F
JUNAGADH DISTRICT: TALALA TALUK: C.D.BLOCK	76	KAPURIYA	Y			UNINHABITED		FOREST VILLAGES AND HENCE THE SEPARATE AREA FIGURES ARE NOT AVAILABLE				UNINHABITED								
JUNAGADH DISTRICT: TALALA TALUK: C.D.BLOCK	77	AMRUTVEL	Y					FOREST VILLAGES AND HENCE THE SEPARATE AREA FIGURES ARE NOT AVAILABLE			58	58	476	476	271	205	14	10	60	48
JUNAGADH DISTRICT: TALALA TALUK: C.D.BLOCK	78	KISA	Y			UNINHABITED		FOREST VILLAGES AND HENCE THE SEPARATE AREA FIGURES ARE NOT AVAILABLE				UNINHABITED								
JUNAGADH DISTRICT: TALALA TALUK: C.D.BLOCK	79	JUNVANIYA	Y			UNINHABITED		FOREST VILLAGES AND HENCE THE SEPARATE AREA FIGURES ARE NOT AVAILABLE				UNINHABITED								
JUNAGADH DISTRICT: TALALA TALUK: C.D.BLOCK	80	PATARIYA	Y			UNINHABITED		FOREST VILLAGES AND HENCE THE SEPARATE AREA FIGURES ARE NOT AVAILABLE				UNINHABITED								
JUNAGADH DISTRICT: TALALA TALUK: C.D.BLOCK	81	KADVALI	Y			UNINHABITED		FOREST VILLAGES AND HENCE THE SEPARATE AREA FIGURES ARE NOT AVAILABLE				UNINHABITED								
JUNAGADH DISTRICT: TALALA TALUK: C.D.BLOCK	82	RAVTA	Y			UNINHABITED		FOREST VILLAGES AND HENCE THE SEPARATE AREA FIGURES ARE NOT AVAILABLE				UNINHABITED								
JUNAGADH DISTRICT: TALALA TALUK: C.D.BLOCK	83	KHERIYAVALA	Y			UNINHABITED		FOREST VILLAGES AND HENCE THE SEPARATE AREA FIGURES ARE NOT AVAILABLE				UNINHABITED								
JUNAGADH DISTRICT: TALALA TALUK: C.D.BLOCK	84	BHUVATIRATH	Y			UNINHABITED		FOREST VILLAGES AND HENCE THE SEPARATE AREA FIGURES ARE NOT AVAILABLE				UNINHABITED								

GIR SANCTUARY	LAND USE AND AMENITIES	GUJARAT																		
	Location Code	Name of Village	Inside PAs (Y=Yes; Blank=No)	Forest	Irrigated by source	Unirri-gated	Cultu-rable waste	Area not available for cultivation	Total Area by computer	Area of Village (In hectares) & Town/Ward (In Km^2)	Occupied Residen-tial Houses	No. of House-holds	Total population by computer	Total population (Including institutional and houseless population			Scheduled Castes		Scheduled Tribes	
														P	M	F	M	F	M	F
JUNAGADH DISTRICT: TALALA TALUK: C.D.BLOCK	85	BHANTHA	Y			UNINHABITED		FOREST VILLAGES AND HENCE THE SEPARATE AREA FIGURES ARE NOT AVAILABLE				UNINHABITED								
JUNAGADH DISTRICT: TALALA TALUK: C.D.BLOCK	86	VANSALI	Y			UNINHABITED		FOREST VILLAGES AND HENCE THE SEPARATE AREA FIGURES ARE NOT AVAILABLE				UNINHABITED								
JUNAGADH DISTRICT: TALALA TALUK: C.D.BLOCK	87	CHOPATLA	Y			UNINHABITED		FOREST VILLAGES AND HENCE THE SEPARATE AREA FIGURES ARE NOT AVAILABLE				UNINHABITED								
JUNAGADH DISTRICT: TALALA TALUK: C.D.BLOCK	88	SHIRVAN	Y					FOREST VILLAGES AND HENCE THE SEPARATE AREA FIGURES ARE NOT AVAILABLE			50	50	262	262	131	131	3	1	116	125
JUNAGADH DISTRICT: TALALA TALUK: C.D.BLOCK	89	PATASALA	Y			UNINHABITED		FOREST VILLAGES AND HENCE THE SEPARATE AREA FIGURES ARE NOT AVAILABLE				UNINHABITED								
JUNAGADH DISTRICT: TALALA TALUK: C.D.BLOCK	90	KHODIYAR	Y			UNINHABITED		FOREST VILLAGES AND HENCE THE SEPARATE AREA FIGURES ARE NOT AVAILABLE				UNINHABITED								
JUNAGADH DISTRICT: TALALA TALUK: C.D.BLOCK	91	BHAGATIMBI	Y			UNINHABITED		FOREST VILLAGES AND HENCE THE SEPARATE AREA FIGURES ARE NOT AVAILABLE				UNINHABITED								
JUNAGADH DISTRICT: TALALA TALUK: C.D.BLOCK	92	JANVADLA	Y			UNINHABITED		FOREST VILLAGES AND HENCE THE SEPARATE AREA FIGURES ARE NOT AVAILABLE				UNINHABITED								
JUNAGADH DISTRICT: TALALA TALUK: C.D.BLOCK	93	GOLA	Y			UNINHABITED		FOREST VILLAGES AND HENCE THE SEPARATE AREA FIGURES ARE NOT AVAILABLE				UNINHABITED								

GIR SANCTUARY	LAND USE AND AMENITIES	GUJARAT																		
	Location Code	Name of Village	Inside PAs (Y=Yes; Blank=No)	Forest	Irrigated by source	Unirri-gated	Cultu-rable waste	Area not available for cultivation	Total Area by computer	Area of Village (In hectares) & Town/Ward (In Km^2)	Occupied Residen-tial Houses	No. of House-holds	Total population by computer	Total population (Including institutional and houseless population			Scheduled Castes		Scheduled Tribes	
														P	M	F	M	F	M	F
JUNAGADH DISTRICT: TALALA TALUK: C.D.BLOCK	94	SOMANISAR	Y			UNINHABITED		FOREST VILLAGES AND HENCE THE SEPARATE AREA FIGURES ARE NOT AVAILABLE				UNINHABITED								
JUNAGADH DISTRICT: TALALA TALUK: C.D.BLOCK	95	GADHULA	Y			UNINHABITED		FOREST VILLAGES AND HENCE THE SEPARATE AREA FIGURES ARE NOT AVAILABLE				UNINHABITED								
JUNAGADH DISTRICT: TALALA TALUK: C.D.BLOCK	96	BATHESHVAR	Y					FOREST VILLAGES AND HENCE THE SEPARATE AREA FIGURES ARE NOT AVAILABLE			5	5	20	20	10	10			1	1
JUNAGADH DISTRICT: TALALA TALUK: C.D.BLOCK	97	CHHODIYA	Y			UNINHABITED		FOREST VILLAGES AND HENCE THE SEPARATE AREA FIGURES ARE NOT AVAILABLE				UNINHABITED								
JUNAGADH DISTRICT: TALALA TALUK: C.D.BLOCK	98	KADALI	Y					FOREST VILLAGES AND HENCE THE SEPARATE AREA FIGURES ARE NOT AVAILABLE			3	3	16	16	8	8			8	8
JUNAGADH DISTRICT: TALALA TALUK: C.D.BLOCK	99	LAKADVERINES	Y					FOREST VILLAGES AND HENCE THE SEPARATE AREA FIGURES ARE NOT AVAILABLE			1	1	9	9	3	6				
JUNAGADH DISTRICT: MALIA TALUK: C.D.BLOCK	8	BODI			71.36	201.58	64.31	46.84	384.09	384.09	129	129	825	825	415	410	3	3		
JUNAGADH DISTRICT: MALIA TALUK: C.D.BLOCK	9	AMBALGADH		141.64	140.91	332.17	168.83	62.08	845.63	845.63	203	203	1105	1105	550	555	11	16		
JUNAGADH DISTRICT: MALIA TALUK: C.D.BLOCK	10	JALONDAR			113	1111.93	197.69	189.01	1611.63	1611.63	252	252	1632	1632	814	818	53	44		
JUNAGADH DISTRICT: MALIA TALUK: C.D.BLOCK	11	AMRAPUR GIR		218.45	260.39	734.45	288.85	268.13	1770.27	1770.27	601	601	3729	3729	1889	1840	209	196	17	17

GIR SANCTUARY	LAND USE AND AMENITIES	GUJARAT																		
	Location Code	Name of Village	Inside PAs (Y=Yes; Blank=No)	Forest	Irrigated by source	Unirri-gated	Cultu-rable waste	Area not available for cultivation	Total Area by computer	Area of Village (In hectares) & Town/Ward (In Km^2)	Occupied Residen-tial Houses	No. of House-holds	Total population by computer	Total population (Including institutional and houseless population			Scheduled Castes		Scheduled Tribes	
														P	M	F	M	F	M	F
JUNAGADH DISTRICT: MALIA TALUK: C.D.BLOCK	17	KALIMBHDA		110.55	102.4	401.62	140.7	73.27	828.54	828.54	189	189	1279	1279	656	623	62	65		
JUNAGADH DISTRICT: MALIA TALUK: C.D.BLOCK	18	DUDHALA			94.07	203.5	67.61	17.27	382.45	382.45	182	183	1160	1160	587	573	40	34		
JUNAGADH DISTRICT: MALIA TALUK: C.D.BLOCK	19	DHARAMPUR		101.11	145.74	366.34	80.94	51.93	746.06	746.06	169	169	1124	1124	577	547	20	19		
JUNAGADH DISTRICT: MALIA TALUK: C.D.BLOCK	20	KATRASA		9.53	246.82	234.76	148.52	175.54	815.17	815.17	217	217	1438	1438	713	725	17	24		
JUNAGADH DISTRICT: MALIA TALUK: C.D.BLOCK	21	DEVGAM		108.5	64.65	478.74	79.73	48.64	780.26	780.26	122	122	798	798	405	393	22	16		
JUNAGADH DISTRICT: MALIA TALUK: C.D.BLOCK	22	LADUDI - GIR			69.9	643.3	119.61	160.78	993.59	993.59	362	368	2212	2212	1128	1084	19	15		
JUNAGADH DISTRICT: MALIA TALUK: C.D.BLOCK	23	BABRA		522.24	156.03	991.77	41.82	193.3	1905.16	1905.16	280	280	1874	1874	961	913	44	53		
JUNAGADH DISTRICT: MALIA TALUK: C.D.BLOCK	24	VANDARVAD			205.6	322.3	125.45	292.02	945.37	945.37	197	197	1386	1386	719	667	64	53		
JUNAGADH DISTRICT: MALIA TALUK: C.D.BLOCK	44	JANGAR			12.96	433.86	287.32	34.22	768.36	768.36	182	182	1251	1251	626	625	20	17		
JUNAGADH DISTRICT: MALIA TALUK: C.D.BLOCK	45	DHARABAVAD			13.99	455.58	96.23	29.32	595.12	595.12	160	160	1058	1058	526	532	74	55		
JUNAGADH DISTRICT: MALIA TALUK: C.D.BLOCK	46	AKALA GIR		30.44	18.12	422.09	69.2	62.55	602.4	602.4	121	121	818	818	391	427	34	41		
JUNAGADH DISTRICT: MALIA TALUK: C.D.BLOCK	47	LACHHADI		63.41	24.05	278.2	102.83	17.97	486.46	486.46	103	103	758	758	394	364	104	99		

GIR SANCTUARY	LAND USE AND AMENITIES	GUJARAT																		
	Location Code	Name of Village	Inside PAs (Y=Yes; Blank=No)	Forest	Irrigated by source	Unirri-gated	Cultu-rable waste	Area not available for cultivation	Total Area by computer	Area of Village (In hectares) & Town/Ward (In Km^2)	Occupied Residen-tial Houses	No. of House-holds	Total population by computer	Total population (Including institutional and houseless population			Scheduled Castes		Scheduled Tribes	
														P	M	F	M	F	M	F
JUNAGADH DISTRICT: UNA TALUK: C.D.BLOCK	1	NITLI			99.97	331.59	279.94	8.87	720.37	720.37	124	124	1005	1005	512	493	14	13		
JUNAGADH DISTRICT: UNA TALUK: C.D.BLOCK	2	VADLI			60.83	335.34	281.69	4.92	682.78	682.78	104	104	642	642	323	319	8	6		
JUNAGADH DISTRICT: UNA TALUK: C.D.BLOCK	3	NAGADIYA			41.64	365.25	85.93	137.73	630.55	630.55	141	141	983	983	501	482	7	4		
JUNAGADH DISTRICT: UNA TALUK: C.D.BLOCK	4	MOTISAR			21.47	431.17	26.67	16.58	495.89	495.89	190	190	1278	1278	657	621	50	54	1	
JUNAGADH DISTRICT: UNA TALUK: C.D.BLOCK	5	SONARIYA			11.58	232.83	196.16	15.89	456.46	456.46	121	121	695	695	373	322				
JUNAGADH DISTRICT: UNA TALUK: C.D.BLOCK	6	BEDIYA		26.12	80	680.54	179.26	1.04	966.96	966.96	220	220	1761	1761	871	890	23	25	1	
JUNAGADH DISTRICT: UNA TALUK: C.D.BLOCK	7	BANDHARDA			16	303.45	79.8	14.41	413.66	413.66	194	194	1006	1006	515	491	60	47	1	
JUNAGADH DISTRICT: UNA TALUK: C.D.BLOCK	8	DHOKADVA			538.37	394.44	209.75	35.11	1177.67	1177.67	765	765	4911	4911	2469	2442	263	272		2
JUNAGADH DISTRICT: UNA TALUK: C.D.BLOCK	9	SANOSRI			17.92	324.96	40.79	63.13	446.8	446.8	135	135	969	969	467	502				
JUNAGADH DISTRICT: UNA TALUK: C.D.BLOCK	10	KHILAVAD			107.57	1118.97	84.13	29.03	1339.7	1339.7	352	352	2313	2313	1128	1185	165	153	22	29
JUNAGADH DISTRICT: UNA TALUK: C.D.BLOCK	11	ITVAYA			300	607.79	162	387.27	1457.06	1457.06	283	286	1784	1784	877	907	150	152	1	
JUNAGADH DISTRICT: UNA TALUK: C.D.BLOCK	12	KODIYA			385.1	199.63	47.45	355.35	987.53	987.53	300	300	1807	1807	923	884	15	13		

GIR SANCTUARY	LAND USE AND AMENITIES	GUJARAT																		
	Location Code	Name of Village	Inside PAs (Y=Yes; Blank=No)	Forest	Irrigated by source	Unirri-gated	Cultu-rable waste	Area not available for cultivation	Total Area by computer	Area of Village (In hectares) & Town/Ward (In Km^2)	Occupied Residen-tial Houses	No. of House-holds	Total population by computer	Total population (Including institutional and houseless population			Scheduled Castes		Scheduled Tribes	
														P	M	F	M	F	M	F
JUNAGADH DISTRICT: UNA TALUK: C.D.BLOCK	13	RASULPARA		105.53	180.43	474.44	33.93		794.33	794.33	146	146	964	964	512	452	9	9		
JUNAGADH DISTRICT: UNA TALUK: C.D.BLOCK	14	UMEDPARA			80	284.83	28.23	269.13	662.19	662.19	163	163	1170	1170	614	556	34	28		
JUNAGADH DISTRICT: UNA TALUK: C.D.BLOCK	15	GIR GADHADA		80.93	232.64	1437.04	334.02	59.48	2144.11	2144.11	1231	1231	7042	7042	3584	3458	382	389	14	7
JUNAGADH DISTRICT: UNA TALUK: C.D.BLOCK	16	DRON			101.21	827.15	398.31	15.11	1341.78	1341.78	342	342	2015	2015	1032	983	25	28	2	
JUNAGADH DISTRICT: UNA TALUK: C.D.BLOCK	17	FATSAR			166.46	783.2	221.13	109.01	1279.8	1279.8	496	496	3541	3541	1785	1756	65	71		
JUNAGADH DISTRICT: UNA TALUK: C.D.BLOCK	18	UGLA			65	542.45	85.44		692.89	692.89	257	257	1885	1885	943	942	16	20	1	
JUNAGADH DISTRICT: UNA TALUK: C.D.BLOCK	19	NAVA UGLA			45.15	454.92	61.92		561.99	561.99	151	151	946	946	471	475	29	20	1	2
JUNAGADH DISTRICT: UNA TALUK: C.D.BLOCK	20	AMBADA			191.11	412.04	21.25	78	702.4	702.4	364	364	2613	2613	1345	1268	67	68		
JUNAGADH DISTRICT: UNA TALUK: C.D.BLOCK	21	MAHOBATPARA			75.56	376.58	76.76	65.59	594.49	594.49	139	139	976	976	463	513	6	6		
JUNAGADH DISTRICT: UNA TALUK: C.D.BLOCK	22	MOTA SAMADHIYALA			192.33	572.35	120.16	97.57	982.41	982.41	220	220	1426	1426	722	704	44	43		
JUNAGADH DISTRICT: UNA TALUK: C.D.BLOCK	33	VAJDI			98.82	266.52	60.53	30.82	456.69	456.69	147	147	1009	1009	513	496	10	10		
JUNAGADH DISTRICT: UNA TALUK: C.D.BLOCK	34	GUNDALA			80.1	229.57	35.09	47.01	391.77	391.77	92	92	554	554	284	270	120	126		

GIR SANCTUARY	LAND USE AND AMENITIES	GUJARAT																		
	Location Code	Name of Village	Inside PAs (Y=Yes; Blank=No)	Forest	Irrigated by source	Unirri-gated	Cultu-rable waste	Area not available for cultivation	Total Area by computer	Area of Village (In hectares) & Town/Ward (In Km^2)	Occupied Residen-tial Houses	No. of House-holds	Total population by computer	Total population (Including institutional and houseless population			Scheduled Castes		Scheduled Tribes	
														P	M	F	M	F	M	F
JUNAGADH DISTRICT: UNA TALUK: C.D.BLOCK	35	JHUDVADLI			105.5	410.15	129.15	5.17	649.97	649.97	246	246	1752	1752	874	878	144	129		
JUNAGADH DISTRICT: UNA TALUK: C.D.BLOCK	36	VADVIYALA			300	816.2	168.56	42.01	1326.77	1326.77	546	546	3416	3416	1737	1679	229	237		
JUNAGADH DISTRICT: UNA TALUK: C.D.BLOCK	37	JARAGLI			113.83	717.54	105	81.18	1017.55	1017.55	402	402	2748	2748	1402	1346	91	96	2	
JUNAGADH DISTRICT: UNA TALUK: C.D.BLOCK	38	SANVAV			113	574.77	550.23	197.23	1435.23	1435.23	547	549	3439	3439	1734	1705	79	67	1	
JUNAGADH DISTRICT: UNA TALUK: C.D.BLOCK	39	VELAKOT			107.25	249.44	106	10	472.69	472.69	199	199	1290	1290	669	621				
JUNAGADH DISTRICT: UNA TALUK: C.D.BLOCK	43	BHADIYADAR			287	445.97	123.4	24.04	880.41	880.41	327	327	2301	2301	1176	1125	30	27		
JUNAGADH DISTRICT: UNA TALUK: C.D.BLOCK	58	JHANJHARIYA			52.32	128.28	108	30	318.6	318.6	65	65	518	518	259	259				
JUNAGADH DISTRICT: UNA TALUK: C.D.BLOCK	59	SONPURA			198.41	119.82	94.56	28.44	441.23	441.23	322	322	2194	2194	1092	1102	71	65		
JUNAGADH DISTRICT: UNA TALUK: C.D.BLOCK	61	BODIDAR			113.84	873.85	277.14	83.91	1348.74	1348.74	342	342	2224	2224	1142	1082	190	169		
JUNAGADH DISTRICT: UNA TALUK: C.D.BLOCK	126	SAPNES	Y					FOREST VILLAGES AND HENCE THE SEPARATE AREA FIGURES ARE NOT AVAILABLE			23	23	156	156	78	78			48	49
JUNAGADH DISTRICT: UNA TALUK: C.D.BLOCK	127	CHULDI	Y			UNINHABITED		FOREST VILLAGES AND HENCE THE SEPARATE AREA FIGURES ARE NOT AVAILABLE				UNINHABITED								

GIR SANCTUARY	LAND USE AND AMENITIES	GUJARAT																		
	Location Code	Name of Village	Inside PAs (Y=Yes; Blank=No)	Forest	Irrigated by source	Unirri-gated	Cultu-rable waste	Area not available for cultivation	Total Area by computer	Area of Village (In hectares) & Town/Ward (In Km^2)	Occupied Residen-tial Houses	No. of House-holds	Total population by computer	Total population (Including institutional and houseless population			Scheduled Castes		Scheduled Tribes	
														P	M	F	M	F	M	F
JUNAGADH DISTRICT: UNA TALUK: C.D.BLOCK	128	JAMVALI	Y					FOREST VILLAGES AND HENCE THE SEPARATE AREA FIGURES ARE NOT AVAILABLE			5	5	35	35	13	22				
JUNAGADH DISTRICT: UNA TALUK: C.D.BLOCK	129	JAMBUPANI	Y			UNINHABITED		FOREST VILLAGES AND HENCE THE SEPARATE AREA FIGURES ARE NOT AVAILABLE			UNINHABITED									
JUNAGADH DISTRICT: UNA TALUK: C.D.BLOCK	130	HADALA	Y					FOREST VILLAGES AND HENCE THE SEPARATE AREA FIGURES ARE NOT AVAILABLE			20	20	112	112	68	44	4	2	60	42
JUNAGADH DISTRICT: UNA TALUK: C.D.BLOCK	131	VANKAJAMBU	Y			UNINHABITED		FOREST VILLAGES AND HENCE THE SEPARATE AREA FIGURES ARE NOT AVAILABLE			UNINHABITED									
JUNAGADH DISTRICT: UNA TALUK: C.D.BLOCK	132	NADA	Y			UNINHABITED		FOREST VILLAGES AND HENCE THE SEPARATE AREA FIGURES ARE NOT AVAILABLE			UNINHABITED									
JUNAGADH DISTRICT: UNA TALUK: C.D.BLOCK	133	JENAGAR	Y			UNINHABITED		FOREST VILLAGES AND HENCE THE SEPARATE AREA FIGURES ARE NOT AVAILABLE			UNINHABITED									
JUNAGADH DISTRICT: UNA TALUK: C.D.BLOCK	134	VAKUMBHA(KARJADI)	Y			UNINHABITED		FOREST VILLAGES AND HENCE THE SEPARATE AREA FIGURES ARE NOT AVAILABLE			UNINHABITED									
JUNAGADH DISTRICT: UNA TALUK: C.D.BLOCK	135	LOTHA	Y			UNINHABITED		FOREST VILLAGES AND HENCE THE SEPARATE AREA FIGURES ARE NOT AVAILABLE			UNINHABITED									
JUNAGADH DISTRICT: UNA TALUK: C.D.BLOCK	136	VANIAGALI	Y			UNINHABITED		FOREST VILLAGES AND HENCE THE SEPARATE AREA FIGURES ARE NOT AVAILABLE			UNINHABITED									

GIR SANCTUARY	LAND USE AND AMENITIES	GUJARAT																		
	Location Code	Name of Village	Inside PAs (Y=Yes; Blank=No)	Forest	Irrigated by source	Unirri-gated	Cultu-rable waste	Area not available for cultivation	Total Area by computer	Area of Village (In hectares) & Town/Ward (In Km^2)	Occupied Residen-tial Houses	No. of House-holds	Total population by computer	Total population (Including institutional and houseless population			Scheduled Castes		Scheduled Tribes	
														P	M	F	M	F	M	F
JUNAGADH DISTRICT: UNA TALUK: C.D.BLOCK	137	KARJADI	Y			UNINHABITED		FOREST VILLAGES AND HENCE THE SEPARATE AREA FIGURES ARE NOT AVAILABLE				UNINHABITED								
JUNAGADH DISTRICT: UNA TALUK: C.D.BLOCK	138	JAMBUDA	Y			UNINHABITED		FOREST VILLAGES AND HENCE THE SEPARATE AREA FIGURES ARE NOT AVAILABLE				UNINHABITED								
JUNAGADH DISTRICT: UNA TALUK: C.D.BLOCK	139	CHHODVADI	Y					FOREST VILLAGES AND HENCE THE SEPARATE AREA FIGURES ARE NOT AVAILABLE			9	9	20	20	16	4			1	
JUNAGADH DISTRICT: UNA TALUK: C.D.BLOCK	140	VAKUMBHA(dHARMANIYA)	Y			UNINHABITED		FOREST VILLAGES AND HENCE THE SEPARATE AREA FIGURES ARE NOT AVAILABLE				UNINHABITED								
JUNAGADH DISTRICT: UNA TALUK: C.D.BLOCK	141	LERISA	Y					FOREST VILLAGES AND HENCE THE SEPARATE AREA FIGURES ARE NOT AVAILABLE			2	2	10	10	5	5				
JUNAGADH DISTRICT: UNA TALUK: C.D.BLOCK	142	TIMBARVA	Y					FOREST VILLAGES AND HENCE THE SEPARATE AREA FIGURES ARE NOT AVAILABLE			51	51	288	288	159	129	8	6	6	4
JUNAGADH DISTRICT: UNA TALUK: C.D.BLOCK	143	ASUNDRALI	Y					FOREST VILLAGES AND HENCE THE SEPARATE AREA FIGURES ARE NOT AVAILABLE			15	15	118	118	62	56	1	1	61	55
JUNAGADH DISTRICT: UNA TALUK: C.D.BLOCK	144	DODHI	Y					FOREST VILLAGES AND HENCE THE SEPARATE AREA FIGURES ARE NOT AVAILABLE			23	23	164	164	87	77			82	72
JUNAGADH DISTRICT: UNA TALUK: C.D.BLOCK	145	KANSVALA	Y			UNINHABITED		FOREST VILLAGES AND HENCE THE SEPARATE AREA FIGURES ARE NOT AVAILABLE				UNINHABITED								

GIR SANCTUARY	LAND USE AND AMENITIES	GUJARAT																		
	Location Code	Name of Village	Inside PAs (Y=Yes; Blank=No)	Forest	Irrigated by source	Unirri-gated	Cultu-rable waste	Area not available for cultivation	Total Area by computer	Area of Village (In hectares) & Town/Ward (In Km^2)	Occupied Residen-tial Houses	No. of House-holds	Total population by computer	Total population (Including institutional and houseless population			Scheduled Castes		Scheduled Tribes	
														P	M	F	M	F	M	F
JUNAGADH DISTRICT: UNA TALUK: C.D.BLOCK	146	KHAKHARAVALI	Y			UNINHABITED		FOREST VILLAGES AND HENCE THE SEPARATE AREA FIGURES ARE NOT AVAILABLE				UNINHABITED								
JUNAGADH DISTRICT: UNA TALUK: C.D.BLOCK	147	DHARMANIYA	Y			UNINHABITED		FOREST VILLAGES AND HENCE THE SEPARATE AREA FIGURES ARE NOT AVAILABLE				UNINHABITED								
JUNAGADH DISTRICT: UNA TALUK: C.D.BLOCK	148	TAKI	Y			UNINHABITED		FOREST VILLAGES AND HENCE THE SEPARATE AREA FIGURES ARE NOT AVAILABLE				UNINHABITED								
JUNAGADH DISTRICT: UNA TALUK: C.D.BLOCK	149	PANVADI	Y			UNINHABITED		FOREST VILLAGES AND HENCE THE SEPARATE AREA FIGURES ARE NOT AVAILABLE				UNINHABITED								
JUNAGADH DISTRICT: UNA TALUK: C.D.BLOCK	150	PICHHADIBELA	Y			UNINHABITED		FOREST VILLAGES AND HENCE THE SEPARATE AREA FIGURES ARE NOT AVAILABLE				UNINHABITED								
JUNAGADH DISTRICT: UNA TALUK: C.D.BLOCK	151	VAGHA TIMBI	Y			UNINHABITED		FOREST VILLAGES AND HENCE THE SEPARATE AREA FIGURES ARE NOT AVAILABLE				UNINHABITED								
JUNAGADH DISTRICT: UNA TALUK: C.D.BLOCK	152	UMARVIDI	Y			UNINHABITED		FOREST VILLAGES AND HENCE THE SEPARATE AREA FIGURES ARE NOT AVAILABLE				UNINHABITED								
JUNAGADH DISTRICT: UNA TALUK: C.D.BLOCK	153	KALIPAT	Y			UNINHABITED		FOREST VILLAGES AND HENCE THE SEPARATE AREA FIGURES ARE NOT AVAILABLE				UNINHABITED								
JUNAGADH DISTRICT: UNA TALUK: C.D.BLOCK	154	CHARCHOCK	Y			UNINHABITED		FOREST VILLAGES AND HENCE THE SEPARATE AREA FIGURES ARE NOT AVAILABLE				UNINHABITED								

GIR SANCTUARY	LAND USE AND AMENITIES	GUJARAT																		
	Location Code	Name of Village	Inside PAs (Y=Yes; Blank=No)	Forest	Irrigated by source	Unirri-gated	Cultu-rable waste	Area not available for cultivation	Total Area by computer	Area of Village (In hectares) & Town/Ward (In Km^2)	Occupied Residen-tial Houses	No. of House-holds	Total population by computer	Total population (Including institutional and houseless population			Scheduled Castes		Scheduled Tribes	
														P	M	F	M	F	M	F
JUNAGADH DISTRICT: UNA TALUK: C.D.BLOCK	155	DEDAKIYA	Y			UNINHABITED		FOREST VILLAGES AND HENCE THE SEPARATE AREA FIGURES ARE NOT AVAILABLE				UNINHABITED								
JUNAGADH DISTRICT: UNA TALUK: C.D.BLOCK	156	BANEJ	Y			UNINHABITED		FOREST VILLAGES AND HENCE THE SEPARATE AREA FIGURES ARE NOT AVAILABLE				UNINHABITED								
JUNAGADH DISTRICT: UNA TALUK: C.D.BLOCK	157	KARDAPAN	Y			UNINHABITED		FOREST VILLAGES AND HENCE THE SEPARATE AREA FIGURES ARE NOT AVAILABLE				UNINHABITED								
JUNAGADH DISTRICT: UNA TALUK: C.D.BLOCK	158	TULSISHYAM	Y					FOREST VILLAGES AND HENCE THE SEPARATE AREA FIGURES ARE NOT AVAILABLE			13	13	91	91	60	31	14	9	2	2
JUNAGADH DISTRICT: UNA TALUK: C.D.BLOCK	159	SAKRA	Y					FOREST VILLAGES AND HENCE THE SEPARATE AREA FIGURES ARE NOT AVAILABLE			1	1	12	12	8	4				
JUNAGADH DISTRICT: UNA TALUK: C.D.BLOCK	160	GHUD JINJVA	Y					FOREST VILLAGES AND HENCE THE SEPARATE AREA FIGURES ARE NOT AVAILABLE			15	15	102	102	54	48			54	48
JUNAGADH DISTRICT: UNA TALUK: C.D.BLOCK	161	RAJASTHALI	Y					FOREST VILLAGES AND HENCE THE SEPARATE AREA FIGURES ARE NOT AVAILABLE			5	5	38	38	20	18	4	2		
JUNAGADH DISTRICT: UNA TALUK: C.D.BLOCK	162	GANDHARA	Y			UNINHABITED		FOREST VILLAGES AND HENCE THE SEPARATE AREA FIGURES ARE NOT AVAILABLE				UNINHABITED								
JUNAGADH DISTRICT: UNA TALUK: C.D.BLOCK	163	BARWALA	Y			UNINHABITED		FOREST VILLAGES AND HENCE THE SEPARATE AREA FIGURES ARE NOT AVAILABLE				UNINHABITED								

GIR SANCTUARY	LAND USE AND AMENITIES	GUJARAT																		
	Location Code	Name of Village	Inside PAs (Y=Yes; Blank=No)	Forest	Irrigated by source	Unirri-gated	Cultu-rable waste	Area not available for cultivation	Total Area by computer	Area of Village (In hectares) & Town/Ward (In Km^2)	Occupied Residen-tial Houses	No. of House-holds	Total population by computer	Total population (Including institutional and houseless population			Scheduled Castes		Scheduled Tribes	
														P	M	F	M	F	M	F
JUNAGADH DISTRICT: UNA TALUK: C.D.BLOCK	164	KOTHARIYA	Y					FOREST VILLAGES AND HENCE THE SEPARATE AREA FIGURES ARE NOT AVAILABLE			9	9	54	54	29	25				
JUNAGADH DISTRICT: UNA TALUK: C.D.BLOCK	165	CHIKHAL KUBA	Y					FOREST VILLAGES AND HENCE THE SEPARATE AREA FIGURES ARE NOT AVAILABLE			28	28	188	188	98	90	2	3		
JUNAGADH DISTRICT: UNA TALUK: C.D.BLOCK	166	NANA MINDHA	Y			UNINHABITED		FOREST VILLAGES AND HENCE THE SEPARATE AREA FIGURES ARE NOT AVAILABLE				UNINHABITED								
JUNAGADH DISTRICT: UNA TALUK: C.D.BLOCK	167	MOTA MINDHA	Y					FOREST VILLAGES AND HENCE THE SEPARATE AREA FIGURES ARE NOT AVAILABLE			6	6	40	40	26	14			10	5
JUNAGADH DISTRICT: UNA TALUK: C.D.BLOCK	168	KHAJURI	Y					FOREST VILLAGES AND HENCE THE SEPARATE AREA FIGURES ARE NOT AVAILABLE			6	6	32	32	17	15				
JUNAGADH DISTRICT: UNA TALUK: C.D.BLOCK	169	PATLA (MAHADEV)	Y			UNINHABITED		FOREST VILLAGES AND HENCE THE SEPARATE AREA FIGURES ARE NOT AVAILABLE				UNINHABITED								
JUNAGADH DISTRICT: UNA TALUK: C.D.BLOCK	170	NAVA DEDAKIYA	Y			UNINHABITED		FOREST VILLAGES AND HENCE THE SEPARATE AREA FIGURES ARE NOT AVAILABLE				UNINHABITED								
JUNAGADH DISTRICT: UNA TALUK: C.D.BLOCK	171	ABUDI	Y			UNINHABITED		FOREST VILLAGES AND HENCE THE SEPARATE AREA FIGURES ARE NOT AVAILABLE				UNINHABITED								
JUNAGADH DISTRICT: UNA TALUK: C.D.BLOCK	172	DABHALA	Y			UNINHABITED		FOREST VILLAGES AND HENCE THE SEPARATE AREA FIGURES ARE NOT AVAILABLE				UNINHABITED								

GIR SANCTUARY	LAND USE AND AMENITIES	GUJARAT																		
	Location Code	Name of Village	Inside PAs (Y=Yes; Blank=No)	Forest	Irrigated by source	Unirri-gated	Cultu-rable waste	Area not available for cultivation	Total Area by computer	Area of Village (In hectares) & Town/Ward (In Km^2)	Occupied Residen-tial Houses	No. of House-holds	Total population by computer	Total population (Including institutional and houseless population			Scheduled Castes		Scheduled Tribes	
														P	M	F	M	F	M	F
JUNAGADH DISTRICT: UNA TALUK: C.D.BLOCK	173	DAL	Y			UNINHABITED		FOREST VILLAGES AND HENCE THE SEPARATE AREA FIGURES ARE NOT AVAILABLE				UNINHABITED								
JUNAGADH DISTRICT: UNA TALUK: C.D.BLOCK	174	BHAYADHAR	Y			UNINHABITED		FOREST VILLAGES AND HENCE THE SEPARATE AREA FIGURES ARE NOT AVAILABLE				UNINHABITED								
JUNAGADH DISTRICT: UNA TALUK: C.D.BLOCK	175	JAMVALA		404.69	201.01	227.27	226.56	24.43	1083.96	1083.96	565	565	3159	3159	1600	1559	63	70	42	35
JUNAGADH DISTRICT: UNA TALUK: C.D.BLOCK	176	KANSARIYA			122.51	63.32	106.84	4.87	297.54	297.54	43	43	243	243	133	110				
JUNAGADH DISTRICT: UNA TALUK: C.D.BLOCK	177	BHAKHA		485.33	132.47	83.5	179.96	86.94	968.2	968.2	149	149	917	917	442	475	41	45	6	6
JUNAGADH DISTRICT: UNA TALUK: C.D.BLOCK	178	THORDI			129.32	122.91	110.43	16.42	379.08	379.08	194	194	1183	1183	594	589	12	11	53	60
JUNAGADH DISTRICT: UNA TALUK: C.D.BLOCK	179	BABARIYA	Y		63.99	66.77	173.87	4.24	308.87	308.87	40	40	204	204	111	93	6	5		
JUNAGADH DISTRICT: UNA TALUK: C.D.BLOCK	180	FAREDA		225.08	106.25	115.51	66.33	4.24	517.41	517.41	142	142	885	885	477	408				
JUNAGADH DISTRICT: UNA TALUK: C.D.BLOCK	181	JHANKHIYA						FOREST VILLAGES AND HENCE THE SEPARATE AREA FIGURES ARE NOT AVAILABLE			81	81	406	406	229	177	1	1		
JUNAGADH DISTRICT: UNA TALUK: C.D.BLOCK	182	VIRAGALI	Y					FOREST VILLAGES AND HENCE THE SEPARATE AREA FIGURES ARE NOT AVAILABLE			3	3	16	16	8	8			8	8

GIR SANCTUARY	LAND USE AND AMENITIES	GUJARAT																		
	Location Code	Name of Village	Inside PAs (Y=Yes; Blank=No)	Forest	Irrigated by source	Unirri-gated	Cultu-rable waste	Area not available for cultivation	Total Area by computer	Area of Village (In hectares) & Town/Ward (In Km^2)	Occupied Residen-tial Houses	No. of House-holds	Total population by computer	Total population (Including institutional and houseless population			Scheduled Castes		Scheduled Tribes	
														P	M	F	M	F	M	F
JUNAGADH DISTRICT: UNA TALUK: C.D.BLOCK	183	UJJADIYA	Y			UNINHABITED		FOREST VILLAGES AND HENCE THE SEPARATE AREA FIGURES ARE NOT AVAILABLE				UNINHABITED								
JUNAGADH DISTRICT: UNA TALUK: C.D.BLOCK	184	MANDVI	Y					FOREST VILLAGES AND HENCE THE SEPARATE AREA FIGURES ARE NOT AVAILABLE			3	3	20	20	12	8				
JUNAGADH DISTRICT: UNA TALUK: C.D.BLOCK	185	GHODAVADI	Y					FOREST VILLAGES AND HENCE THE SEPARATE AREA FIGURES ARE NOT AVAILABLE			68	68	381	381	210	171	3	2	46	27
JUNAGADH DISTRICT: UNA TALUK: C.D.BLOCK	186	JAMBUDI	Y			UNINHABITED		FOREST VILLAGES AND HENCE THE SEPARATE AREA FIGURES ARE NOT AVAILABLE				UNINHABITED								
JUNAGADH DISTRICT: UNA TALUK: C.D.BLOCK	187	SARKADIYA	Y					FOREST VILLAGES AND HENCE THE SEPARATE AREA FIGURES ARE NOT AVAILABLE			6	6	34	34	18	16				
JUNAGADH DISTRICT: UNA TALUK: C.D.BLOCK	188	JASADHAR	Y					FOREST VILLAGES AND HENCE THE SEPARATE AREA FIGURES ARE NOT AVAILABLE			70	70	449	449	221	228	19	19		
JUNAGADH DISTRICT: UNA TALUK: C.D.BLOCK	189	BILIYAT	Y			UNINHABITED		FOREST VILLAGES AND HENCE THE SEPARATE AREA FIGURES ARE NOT AVAILABLE				UNINHABITED								
JUNAGADH DISTRICT: UNA TALUK: C.D.BLOCK	190	SUDAVI	Y			UNINHABITED		FOREST VILLAGES AND HENCE THE SEPARATE AREA FIGURES ARE NOT AVAILABLE				UNINHABITED								
JUNAGADH DISTRICT: UNA TALUK: C.D.BLOCK	191	VANZARA	Y			UNINHABITED		FOREST VILLAGES AND HENCE THE SEPARATE AREA FIGURES ARE NOT AVAILABLE				UNINHABITED								

GIR SANCTUARY	LAND USE AND AMENITIES	GUJARAT																		
	Location Code	Name of Village	Inside PAs (Y=Yes; Blank=No)	Forest	Irrigated by source	Unirri-gated	Cultu-rable waste	Area not available for cultivation	Total Area by computer	Area of Village (In hectares) & Town/Ward (In Km^2)	Occupied Residen-tial Houses	No. of House-holds	Total population by computer	Total population (Including institutional and houseless population			Scheduled Castes		Scheduled Tribes	
														P	M	F	M	F	M	F
JUNAGADH DISTRICT: UNA TALUK: C.D.BLOCK	192	VANKIDAS	Y			UNINHABITED		FOREST VILLAGES AND HENCE THE SEPARATE AREA FIGURES ARE NOT AVAILABLE				UNINHABITED								
JUNAGADH DISTRICT: UNA TALUK: C.D.BLOCK	193	VAKUMBHA(TADI)	Y			UNINHABITED		FOREST VILLAGES AND HENCE THE SEPARATE AREA FIGURES ARE NOT AVAILABLE				UNINHABITED								
JUNAGADH DISTRICT: UNA TALUK: C.D.BLOCK	194	GOLA	Y			UNINHABITED		FOREST VILLAGES AND HENCE THE SEPARATE AREA FIGURES ARE NOT AVAILABLE				UNINHABITED								
JUNAGADH DISTRICT: UNA TALUK: C.D.BLOCK	195	CHHELA	Y			UNINHABITED		FOREST VILLAGES AND HENCE THE SEPARATE AREA FIGURES ARE NOT AVAILABLE			7	7	32	32	18	14			17	12
JUNAGADH DISTRICT: UNA TALUK: C.D.BLOCK	196	KANEK	Y					FOREST VILLAGES AND HENCE THE SEPARATE AREA FIGURES ARE NOT AVAILABLE			12	12	82	82	44	38			44	38
JUNAGADH DISTRICT: UNA TALUK: C.D.BLOCK	197	PAREVA	Y			UNINHABITED		FOREST VILLAGES AND HENCE THE SEPARATE AREA FIGURES ARE NOT AVAILABLE				UNINHABITED								
JUNAGADH DISTRICT: UNA TALUK: C.D.BLOCK	198	OYNA	Y			UNINHABITED		FOREST VILLAGES AND HENCE THE SEPARATE AREA FIGURES ARE NOT AVAILABLE				UNINHABITED								
JUNAGADH DISTRICT: UNA TALUK: C.D.BLOCK	199	MAHUDA	Y			UNINHABITED		FOREST VILLAGES AND HENCE THE SEPARATE AREA FIGURES ARE NOT AVAILABLE				UNINHABITED								
JUNAGADH DISTRICT: UNA TALUK: C.D.BLOCK	200	GAFAGALA	Y			UNINHABITED		FOREST VILLAGES AND HENCE THE SEPARATE AREA FIGURES ARE NOT AVAILABLE				UNINHABITED								

GIR SANCTUARY	LAND USE AND AMENITIES	GUJARAT																		
	Location Code	Name of Village	Inside PAs (Y=Yes; Blank=No)	Forest	Irrigated by source	Unirri-gated	Cultu-rable waste	Area not available for cultivation	Total Area by computer	Area of Village (In hectares) & Town/Ward (In Km^2)	Occupied Residen-tial Houses	No. of House-holds	Total population by computer	Total population (Including institutional and houseless population			Scheduled Castes		Scheduled Tribes	
														P	M	F	M	F	M	F
JUNAGADH DISTRICT: UNA TALUK: C.D.BLOCK	201	BOBADIYA	Y			UNINHABITED		FOREST VILLAGES AND HENCE THE SEPARATE AREA FIGURES ARE NOT AVAILABLE				UNINHABITED								
JUNAGADH DISTRICT: UNA TALUK: C.D.BLOCK	202	GIGLANI GOR	Y			UNINHABITED		FOREST VILLAGES AND HENCE THE SEPARATE AREA FIGURES ARE NOT AVAILABLE				UNINHABITED								
JUNAGADH DISTRICT: UNA TALUK: C.D.BLOCK	203	BILIYAT NES	Y					FOREST VILLAGES AND HENCE THE SEPARATE AREA FIGURES ARE NOT AVAILABLE			1	1	20	20	11	9			11	9
JUNAGADH DISTRICT: UNA TALUK: C.D.BLOCK	204	BILIVALI TALI	Y			UNINHABITED		FOREST VILLAGES AND HENCE THE SEPARATE AREA FIGURES ARE NOT AVAILABLE				UNINHABITED								
JUNAGADH DISTRICT: UNA TALUK: C.D.BLOCK	205	PILIYO DHUNO	Y			UNINHABITED		FOREST VILLAGES AND HENCE THE SEPARATE AREA FIGURES ARE NOT AVAILABLE				UNINHABITED								
JUNAGADH DISTRICT: UNA TALUK: C.D.BLOCK	206	CHHATARLA	Y			UNINHABITED		FOREST VILLAGES AND HENCE THE SEPARATE AREA FIGURES ARE NOT AVAILABLE				UNINHABITED								
JUNAGADH DISTRICT: UNA TALUK: C.D.BLOCK	207	LAPTNI	Y			UNINHABITED		FOREST VILLAGES AND HENCE THE SEPARATE AREA FIGURES ARE NOT AVAILABLE				UNINHABITED								
JUNAGADH DISTRICT: UNA TALUK: C.D.BLOCK	208	ARAL	Y			UNINHABITED		FOREST VILLAGES AND HENCE THE SEPARATE AREA FIGURES ARE NOT AVAILABLE				UNINHABITED								
JUNAGADH DISTRICT: UNA TALUK: C.D.BLOCK	209	GANESHGALI	Y			UNINHABITED		FOREST VILLAGES AND HENCE THE SEPARATE AREA FIGURES ARE NOT AVAILABLE				UNINHABITED								

GIR SANCTUARY	LAND USE AND AMENITIES	GUJARAT																		
	Location Code	Name of Village	Inside PAs (Y=Yes; Blank=No)	Forest	Irrigated by source	Unirri-gated	Cultu-rable waste	Area not available for cultivation	Total Area by computer	Area of Village (In hectares) & Town/Ward (In Km^2)	Occupied Residen-tial Houses	No. of House-holds	Total population by computer	Total population (Including institutional and houseless population			Scheduled Castes		Scheduled Tribes	
														P	M	F	M	F	M	F
JUNAGADH DISTRICT: UNA TALUK: C.D.BLOCK	210	GUPTI	Y			UNINHABITED		FOREST VILLAGES AND HENCE THE SEPARATE AREA FIGURES ARE NOT AVAILABLE				UNINHABITED								
JUNAGADH DISTRICT: UNA TALUK: C.D.BLOCK	211	HADKALA	Y			UNINHABITED		FOREST VILLAGES AND HENCE THE SEPARATE AREA FIGURES ARE NOT AVAILABLE				UNINHABITED								
JUNAGADH DISTRICT: UNA TALUK: C.D.BLOCK	212	KANDHAVALA	Y			UNINHABITED		FOREST VILLAGES AND HENCE THE SEPARATE AREA FIGURES ARE NOT AVAILABLE				UNINHABITED								
JUNAGADH DISTRICT: UNA TALUK: C.D.BLOCK	213	LAMGHAR	Y			UNINHABITED		FOREST VILLAGES AND HENCE THE SEPARATE AREA FIGURES ARE NOT AVAILABLE				UNINHABITED								
JUNAGADH DISTRICT: UNA TALUK: C.D.BLOCK	214	BHUTADA HODI	Y			UNINHABITED		FOREST VILLAGES AND HENCE THE SEPARATE AREA FIGURES ARE NOT AVAILABLE				UNINHABITED								
JUNAGADH DISTRICT: UNA TALUK: C.D.BLOCK	215	DAMACHA	Y					FOREST VILLAGES AND HENCE THE SEPARATE AREA FIGURES ARE NOT AVAILABLE			4	4	46	46	24	22				
JUNAGADH DISTRICT: UNA TALUK: C.D.BLOCK	216	MORSUPADA NES	Y			UNINHABITED		FOREST VILLAGES AND HENCE THE SEPARATE AREA FIGURES ARE NOT AVAILABLE				UNINHABITED								
JUNAGADH DISTRICT: UNA TALUK: C.D.BLOCK	217	TADHODIYA	Y			UNINHABITED		FOREST VILLAGES AND HENCE THE SEPARATE AREA FIGURES ARE NOT AVAILABLE				UNINHABITED								
JUNAGADH DISTRICT: UNA TALUK: C.D.BLOCK	218	BHHARAWAL A	Y			UNINHABITED		FOREST VILLAGES AND HENCE THE SEPARATE AREA FIGURES ARE NOT AVAILABLE				UNINHABITED								

GIR SANCTUARY	LAND USE AND AMENITIES	GUJARAT																		
	Location Code	Name of Village	Inside PAs (Y=Yes; Blank=No)	Forest	Irrigated by source	Unirri-gated	Cultu-rable waste	Area not available for cultivation	Total Area by computer	Area of Village (In hectares) & Town/Ward (In Km^2)	Occupied Residen-tial Houses	No. of House-holds	Total population by computer	Total population (Including institutional and houseless population			Scheduled Castes		Scheduled Tribes	
														P	M	F	M	F	M	F
JUNAGADH DISTRICT: UNA TALUK: C.D.BLOCK	219	TAPAKESHVAR	Y			UNINHABITED		FOREST VILLAGES AND HENCE THE SEPARATE AREA FIGURES ARE NOT AVAILABLE				UNINHABITED								
JUNAGADH DISTRICT: VISAVADAR TALUK: C.D.BLOCK	22	BHAT VAVDI			40.66	428.88	77.14	36.99	583.67	583.67	48	48	301	301	151	150				
JUNAGADH DISTRICT: VISAVADAR TALUK: C.D.BLOCK	24	MAHUDI			75.61	109.61	18.11	54.96	258.29	258.29	15	15	116	116	61	55				
JUNAGADH DISTRICT: VISAVADAR TALUK: C.D.BLOCK	37	KUBA(RAVANI)			60	415.39	40.81	109.62	625.82	625.82	157	157	1083	1083	565	518	34	32		
JUNAGADH DISTRICT: VISAVADAR TALUK: C.D.BLOCK	38	CHHELANKA			161.87	210.59	48.93	26.51	447.9	447.9	140	140	914	914	451	463	38	42		
JUNAGADH DISTRICT: VISAVADAR TALUK: C.D.BLOCK	39	MAHUDA			75.11	246.44	20.44	13.01	355	355	40	40	253	253	120	133	11	12		
JUNAGADH DISTRICT: VISAVADAR TALUK: C.D.BLOCK	40	JHANJHESAR		23.68	36.19	774.67	48.56	225.99	1109.09	1109.09	146	146	723	723	340	383	33	33		
JUNAGADH DISTRICT: VISAVADAR TALUK: C.D.BLOCK	41	GHODASAN		683.01	121.99	1031.01	1.54		1837.55	1837.55	243	243	1453	1453	755	698	64	59		
JUNAGADH DISTRICT: VISAVADAR TALUK: C.D.BLOCK	42	JETALVAD		163.17	59.05	823.31	161.89	174.74	1382.16	1382.16	371	372	2311	2311	1189	1122	51	49		
JUNAGADH DISTRICT: VISAVADAR TALUK: C.D.BLOCK	43	KANKCHIYALA			53.06	229.4	111.3	64.44	458.2	458.2	138	138	724	724	349	375	18	21		
JUNAGADH DISTRICT: VISAVADAR TALUK: C.D.BLOCK	44	AMBALA			49.37	344.75	87.85	54.3	536.27	536.27	139	139	914	914	466	448	44	41		
JUNAGADH DISTRICT: VISAVADAR TALUK: C.D.BLOCK	45	BHUTDI			132	515.2	221.12	48.43	916.75	916.75	241	241	1667	1667	835	832	46	42		

GIR SANCTUARY	LAND USE AND AMENITIES	GUJARAT																		
	Location Code	Name of Village	Inside PAs (Y=Yes; Blank=No)	Forest	Irrigated by source	Unirri-gated	Cultu-rable waste	Area not available for cultivation	Total Area by computer	Area of Village (In hectares) & Town/Ward (In Km^2)	Occupied Residen-tial Houses	No. of House-holds	Total population by computer	Total population (Including institutional and houseless population			Scheduled Castes		Scheduled Tribes	
														P	M	F	M	F	M	F
JUNAGADH DISTRICT: VISAVADAR TALUK: C.D.BLOCK	50	VADALA SHETRANJ			55.14	559.97	120.77		735.88	735.88	123	123	795	795	381	414	4	6		
JUNAGADH DISTRICT: VISAVADAR TALUK: C.D.BLOCK	51	SHOBHAVADL A GIR			341.97	162.41	47.31	25.2	576.89	576.89	119	119	803	803	404	399	11	8		
JUNAGADH DISTRICT: VISAVADAR TALUK: C.D.BLOCK	52	DADAR			230.67	252.65	117.03	35.14	635.49	635.49	259	259	1549	1549	789	760	54	44		
JUNAGADH DISTRICT: VISAVADAR TALUK: C.D.BLOCK	53	MONPARI NANI			541.21	450.63	258.79	5.73	1256.36	1256.36	476	476	2936	2936	1414	1522	106	104		
JUNAGADH DISTRICT: VISAVADAR TALUK: C.D.BLOCK	55	KALSARI			411.79	1124.77	455.12	203.42	2195.1	2195.1	811	811	5144	5144	2586	2558	119	109		
JUNAGADH DISTRICT: VISAVADAR TALUK: C.D.BLOCK	56	KALAVAD			197.69	332.58	91.83	101.66	723.76	723.76	193	193	1242	1242	619	623	89	75		
JUNAGADH DISTRICT: VISAVADAR TALUK: C.D.BLOCK	57	LALPUR		65.96	226.99	427.03	356.74	48.75	1125.47	1125.47	273	275	1553	1553	786	767	15	17		
JUNAGADH DISTRICT: VISAVADAR TALUK: C.D.BLOCK	58	VEKARIYA			403.27	1190.89	292.01	216.28	2102.45	2102.45	408	408	2543	2543	1343	1200	194	162		
JUNAGADH DISTRICT: VISAVADAR TALUK: C.D.BLOCK	59	GOVINDPARA			85	188.48	10.52	119.79	403.79	403.79	27	27	176	176	90	86				
JUNAGADH DISTRICT: VISAVADAR TALUK: C.D.BLOCK	60	MONPARI MOTI			551	1731.57	600	34.87	2917.44	2917.44	922	923	5583	5583	2706	2877	168	160		
JUNAGADH DISTRICT: VISAVADAR TALUK: C.D.BLOCK	61	ISHVARIYA (GIR)			58.25	659.89	68.15	56.44	842.73	842.73	86	86	600	600	306	294	13	12		
JUNAGADH DISTRICT: VISAVADAR TALUK: C.D.BLOCK	62	MIYA VADLA			72.84	234.35	38.21	30.15	375.55	375.55	92	92	528	528	258	270	53	57		

GIR SANCTUARY	LAND USE AND AMENITIES	GUJARAT																		
	Location Code	Name of Village	Inside PAs (Y=Yes; Blank=No)	Forest	Irrigated by source	Unirri-gated	Cultu-rable waste	Area not available for cultivation	Total Area by computer	Area of Village (In hectares) & Town/Ward (In Km^2)	Occupied Residen-tial Houses	No. of House-holds	Total population by computer	Total population (Including institutional and houseless population			Scheduled Castes		Scheduled Tribes	
														P	M	F	M	F	M	F
JUNAGADH DISTRICT: VISAVADAR TALUK: C.D.BLOCK	63	BARADIYA			694.06	241.27	37.18	108.59	1081.1	1081.1	435	435	2964	2964	1496	1468	59	63		
JUNAGADH DISTRICT: VISAVADAR TALUK: C.D.BLOCK	64	JAMBALA			230.64	238.57	144.07	21.14	634.42	634.42	146	146	939	939	473	466	38	41		
JUNAGADH DISTRICT: VISAVADAR TALUK: C.D.BLOCK	65	LILIYA		82	215	279	98.4	16.22	690.62	690.62	170	170	989	989	464	525	36	40		
JUNAGADH DISTRICT: VISAVADAR TALUK: C.D.BLOCK	66	LIMADHRA			143.66	700.85	324.63	212.06	1381.2	1381.2	342	342	2150	2150	1109	1041	86	89		
JUNAGADH DISTRICT: VISAVADAR TALUK: C.D.BLOCK	67	RATANG			101.17	280.26	48.27	46.63	476.33	476.33	204	204	1209	1209	602	607	8	8		
JUNAGADH DISTRICT: VISAVADAR TALUK: C.D.BLOCK	68	HARIPUR			31.03	355.26	123.9	65.47	575.66	575.66	139	139	872	872	426	446	11	13		
JUNAGADH DISTRICT: VISAVADAR TALUK: C.D.BLOCK	69	KHAMBHA GIR			178.6	236.27	305.47		720.34	720.34	233	233	1596	1596	766	830	13	13		
JUNAGADH DISTRICT: VISAVADAR TALUK: C.D.BLOCK	70	PIYAVA GIR		117.15	140.93	422.43			680.51	680.51	167	167	1176	1176	607	569	6	6		
JUNAGADH DISTRICT: VISAVADAR TALUK: C.D.BLOCK	71	PREMPARA			151.76	1657.62	202.35	100.36	2112.09	2112.09	618	638	3855	3855	1912	1943	35	37		
JUNAGADH DISTRICT: VISAVADAR TALUK: C.D.BLOCK	72	JAMBUDI		242.81					242.81	242.81	201	201	1053	1053	539	514	48	48		
JUNAGADH DISTRICT: VISAVADAR TALUK: C.D.BLOCK	73	JAVALDI		410.97	67.09	200.01			678.07	678.07	81	81	501	501	242	259	6	6		
JUNAGADH DISTRICT: VISAVADAR TALUK: C.D.BLOCK	74	DUDHALA		179.02	38.45	658.32			875.79	875.79	157	157	906	906	460	446	13	16		

GIR SANCTUARY	LAND USE AND AMENITIES	GUJARAT																			
	Location Code	Name of Village	Inside PAs (Y=Yes; Blank=No)	Forest	Irrigated by source	Unirri-gated	Cultu-rable waste	Area not available for cultivation	Total Area by computer	Area of Village (In hectares) & Town/Ward (In Km^2)	Occupied Residen-tial Houses	No. of House-holds	Total population by computer	Total population (Including institutional and houseless population			Scheduled Castes		Scheduled Tribes	
														P	M	F	M	F	M	F
JUNAGADH DISTRICT: VISAVADAR TALUK: C.D.BLOCK	75	MANANDIYA		165.12	53.03	346.24	13.85	193.52	771.76	771.76	70	70	360	360	191	169	60	58		
JUNAGADH DISTRICT: VISAVADAR TALUK: C.D.BLOCK	76	RAJPARA		380.81	142.04	431.94	63.1		1017.89	1017.89	137	137	845	845	429	416	45	50		
JUNAGADH DISTRICT: VISAVADAR TALUK: C.D.BLOCK	77	RAVANI MUNDIYA		388.69	129.01	699.26	10.37		1227.33	1227.33	305	305	1662	1662	834	828	9	6		
JUNAGADH DISTRICT: VISAVADAR TALUK: C.D.BLOCK	78	HASNAPUR	Y					FOREST VILLAGES AND HENCE THE SEPARATE AREA FIGURES ARE NOT AVAILABLE			120	124	704	704	354	350		1		
JUNAGADH DISTRICT: VISAVADAR TALUK: C.D.BLOCK	79	BAGOYA	Y			UNINHABITED		FOREST VILLAGES AND HENCE THE SEPARATE AREA FIGURES ARE NOT AVAILABLE				UNINHABITED								
JUNAGADH DISTRICT: VISAVADAR TALUK: C.D.BLOCK	80	TADHI	Y					FOREST VILLAGES AND HENCE THE SEPARATE AREA FIGURES ARE NOT AVAILABLE			2	2	36	36	20	16			20	16
JUNAGADH DISTRICT: VISAVADAR TALUK: C.D.BLOCK	81	KAGMAL	Y			UNINHABITED		FOREST VILLAGES AND HENCE THE SEPARATE AREA FIGURES ARE NOT AVAILABLE				UNINHABITED								
JUNAGADH DISTRICT: VISAVADAR TALUK: C.D.BLOCK	82	KHAMBHDA	Y					FOREST VILLAGES AND HENCE THE SEPARATE AREA FIGURES ARE NOT AVAILABLE			10	10	84	84	43	41	1	1	34	38
JUNAGADH DISTRICT: VISAVADAR TALUK: C.D.BLOCK	83	MAKHANIYA	Y			UNINHABITED		FOREST VILLAGES AND HENCE THE SEPARATE AREA FIGURES ARE NOT AVAILABLE				UNINHABITED								
JUNAGADH DISTRICT: VISAVADAR TALUK: C.D.BLOCK	84	PANJRAPOLE NI SUVARDI	Y			UNINHABITED		FOREST VILLAGES AND HENCE THE SEPARATE AREA FIGURES ARE NOT AVAILABLE				UNINHABITED								

GIR SANCTUARY	LAND USE AND AMENITIES	GUJARAT																		
	Location Code	Name of Village	Inside PAs (Y=Yes; Blank=No)	Forest	Irrigated by source	Unirri-gated	Cultu-rable waste	Area not available for cultivation	Total Area by computer	Area of Village (In hectares) & Town/Ward (In Km^2)	Occupied Residen-tial Houses	No. of House-holds	Total population by computer	Total population (Including institutional and houseless population			Scheduled Castes		Scheduled Tribes	
														P	M	F	M	F	M	F
JUNAGADH DISTRICT: VISAVADAR TALUK: C.D.BLOCK	85	SUVARDI	Y			UNINHABITED		FOREST VILLAGES AND HENCE THE SEPARATE AREA FIGURES ARE NOT AVAILABLE				UNINHABITED								
JUNAGADH DISTRICT: VISAVADAR TALUK: C.D.BLOCK	86	AMALIYARA	Y					FOREST VILLAGES AND HENCE THE SEPARATE AREA FIGURES ARE NOT AVAILABLE			2	2	2	2	2					
JUNAGADH DISTRICT: VISAVADAR TALUK: C.D.BLOCK	87	LASA	Y			UNINHABITED		FOREST VILLAGES AND HENCE THE SEPARATE AREA FIGURES ARE NOT AVAILABLE				UNINHABITED								
JUNAGADH DISTRICT: VISAVADAR TALUK: C.D.BLOCK	88	MOTA BHILGALA	Y					FOREST VILLAGES AND HENCE THE SEPARATE AREA FIGURES ARE NOT AVAILABLE			2	2	21	21	12	9			12	9
JUNAGADH DISTRICT: VISAVADAR TALUK: C.D.BLOCK	89	PADAPANI	Y			UNINHABITED		FOREST VILLAGES AND HENCE THE SEPARATE AREA FIGURES ARE NOT AVAILABLE				UNINHABITED								
JUNAGADH DISTRICT: VISAVADAR TALUK: C.D.BLOCK	90	SHAPUR (NES)	Y			UNINHABITED		FOREST VILLAGES AND HENCE THE SEPARATE AREA FIGURES ARE NOT AVAILABLE				UNINHABITED								
JUNAGADH DISTRICT: VISAVADAR TALUK: C.D.BLOCK	91	LILAPANI	Y					FOREST VILLAGES AND HENCE THE SEPARATE AREA FIGURES ARE NOT AVAILABLE			6	6	6	6	6		1			
JUNAGADH DISTRICT: VISAVADAR TALUK: C.D.BLOCK	92	KUTIYA-AMLIYARA	Y			UNINHABITED		FOREST VILLAGES AND HENCE THE SEPARATE AREA FIGURES ARE NOT AVAILABLE				UNINHABITED								
JUNAGADH DISTRICT: VISAVADAR TALUK: C.D.BLOCK	93	ROSALI	Y			UNINHABITED		FOREST VILLAGES AND HENCE THE SEPARATE AREA FIGURES ARE NOT AVAILABLE				UNINHABITED								

GIR SANCTUARY	LAND USE AND AMENITIES	GUJARAT																		
	Location Code	Name of Village	Inside PAs (Y=Yes; Blank=No)	Forest	Irrigated by source	Unirri-gated	Cultu-rable waste	Area not available for cultivation	Total Area by computer	Area of Village (In hectares) & Town/Ward (In Km^2)	Occupied Residen-tial Houses	No. of House-holds	Total population by computer	Total population (Including institutional and houseless population			Scheduled Castes		Scheduled Tribes	
														P	M	F	M	F	M	F
JUNAGADH DISTRICT: VISAVADAR TALUK: C.D.BLOCK	94	GORADWALA	Y			UNINHABITED		FOREST VILLAGES AND HENCE THE SEPARATE AREA FIGURES ARE NOT AVAILABLE				UNINHABITED								
JUNAGADH DISTRICT: VISAVADAR TALUK: C.D.BLOCK	96	DEVKARANIYA	Y			UNINHABITED		FOREST VILLAGES AND HENCE THE SEPARATE AREA FIGURES ARE NOT AVAILABLE				UNINHABITED								
JUNAGADH DISTRICT: VISAVADAR TALUK: C.D.BLOCK	97	KANKAI	Y					FOREST VILLAGES AND HENCE THE SEPARATE AREA FIGURES ARE NOT AVAILABLE			22	22	57	57	37	20	1			
JUNAGADH DISTRICT: VISAVADAR TALUK: C.D.BLOCK	98	BOGADIYA	Y			UNINHABITED		FOREST VILLAGES AND HENCE THE SEPARATE AREA FIGURES ARE NOT AVAILABLE				UNINHABITED								
JUNAGADH DISTRICT: VISAVADAR TALUK: C.D.BLOCK	99	KARKADI	Y			UNINHABITED		FOREST VILLAGES AND HENCE THE SEPARATE AREA FIGURES ARE NOT AVAILABLE				UNINHABITED								
JUNAGADH DISTRICT: VISAVADAR TALUK: C.D.BLOCK	100	PANVI	Y			UNINHABITED		FOREST VILLAGES AND HENCE THE SEPARATE AREA FIGURES ARE NOT AVAILABLE				UNINHABITED								
JUNAGADH DISTRICT: VISAVADAR TALUK: C.D.BLOCK	101	BARVANIYANES	Y					FOREST VILLAGES AND HENCE THE SEPARATE AREA FIGURES ARE NOT AVAILABLE			3	3	27	27	13	14			11	12
JUNAGADH DISTRICT: VISAVADAR TALUK: C.D.BLOCK	102	HALDARVANES	Y					FOREST VILLAGES AND HENCE THE SEPARATE AREA FIGURES ARE NOT AVAILABLE			5	5	73	73	41	32			39	32
AMRELI DISTRICT : DHARI TALUKA : C.D.BLOCK	1	Monvel			300.1	2,115.48	274.55	641.75	3331.88	3331.88	479	479	2942	2,942	1,470	1,472	96	95	7	3

GIR SANCTUARY	LAND USE AND AMENITIES	GUJARAT																		
	Location Code	Name of Village	Inside PAs (Y=Yes; Blank=No)	Forest	Irrigated by source	Unirri-gated	Cultu-rable waste	Area not available for cultivation	Total Area by computer	Area of Village (In hectares) & Town/Ward (In Km^2)	Occupied Residen-tial Houses	No. of House-holds	Total population by computer	Total population (Including institutional and houseless population			Scheduled Castes		Scheduled Tribes	
														P	M	F	M	F	M	F
AMRELI DISTRICT : DHARI TALUKA : C.D.BLOCK	27	Kathrota			43.08	379.51	15.32	27.22	465.13	465.13	97	97	759	759	375	384	30	45		
AMRELI DISTRICT : DHARI TALUKA : C.D.BLOCK	28	Malshika			128.06	963.67	102.1	153.45	1347.28	1,347.28	302	302	2067	2,067	1,032	1,035	70	85		
AMRELI DISTRICT : DHARI TALUKA : C.D.BLOCK	44	Chhatradiya		259.92	25.19	782.21	50.02	70.6	1187.94	1,187.94	255	259	1424	1,424	747	677	38	44		
AMRELI DISTRICT : DHARI TALUKA : C.D.BLOCK	45	Shivad		56.56	42.08	409.07	45.41	2.33	555.45	555.45	139	139	833	833	425	408	24	26		
AMRELI DISTRICT : DHARI TALUKA : C.D.BLOCK	46	Khicha		256.37	82.12	1,328.46	148.19	174.03	1989.17	1,989.17	357	377	2543	2,543	1,268	1,275	27	35		
AMRELI DISTRICT : DHARI TALUKA : C.D.BLOCK	47	Fategadh			30.12	815.67	45.18	21.11	912.08	912.08	123	123	720	720	363	357	15	14		
AMRELI DISTRICT : DHARI TALUKA : C.D.BLOCK	48	Rampur		285.29	181.64	134.71	33.99	19.17	654.8	654.8	128	143	1003	1,003	498	505				
AMRELI DISTRICT : DHARI TALUKA : C.D.BLOCK	49	Vaghavdi			35.73	977.36	25.7	77.27	1116.06	1,116.06	50	50	301	301	152	149	41	36		
AMRELI DISTRICT : DHARI TALUKA : C.D.BLOCK	50	Lakhapadar			95.61	1,065.10	90.96	344.64	1596.31	1,596.31	168	172	1113	1,113	552	561	50	52		
AMRELI DISTRICT : DHARI TALUKA : C.D.BLOCK	51	Nagadhra			87.33	511.65	67.48	72.07	738.53	738.53	278	281	1719	1,719	830	889	135	118		
AMRELI DISTRICT : DHARI TALUKA : C.D.BLOCK	52	Devia		284.49	63.78	1,710.12	97.89	114.42	2270.7	2,270.70	381	381	2705	2,705	1,383	1,322	209	197		
AMRELI DISTRICT : DHARI TALUKA : C.D.BLOCK	53	Sarasiya		2121.53	358.13	3,035.86	178.83	333.09	6027.44	6,027.44	909	923	5439	5,439	2,814	2,625	361	316		

GIR SANCTUARY	LAND USE AND AMENITIES	GUJARAT																		
	Location Code	Name of Village	Inside PAs (Y=Yes; Blank=No)	Forest	Irrigated by source	Unirri-gated	Cultu-rable waste	Area not available for cultivation	Total Area by computer	Area of Village (In hectares) & Town/Ward (In Km^2)	Occupied Residen-tial Houses	No. of House-holds	Total population by computer	Total population (Including institutional and houseless population			Scheduled Castes		Scheduled Tribes	
														P	M	F	M	F	M	F
AMRELI DISTRICT : DHARI TALUKA : C.D.BLOCK	54	Facharia			16.03	402.6	45.29	48.39	512.31	512.31	104	104	636	636	315	321				
AMRELI DISTRICT : DHARI TALUKA : C.D.BLOCK	55	Kubda		127.49	60.01	686.17	43.3	63.55	980.52	980.52	289	290	1777	1,777	879	898	262	253		
AMRELI DISTRICT : DHARI TALUKA : C.D.BLOCK	56	Gigasan			60.13	1,219.30	487.07	258.88	2025.38	2,025	414	417	2650	2,650	1,319	1,331	128	126		
AMRELI DISTRICT : DHARI TALUKA : C.D.BLOCK	57	Bordi			30.18	1,191.17	79.6	232.94	1533.89	1,533.89	296	296	1972	1,972	949	1,023	29	21	2	
AMRELI DISTRICT : DHARI TALUKA : C.D.BLOCK	58	Chanchai		513.83	2.28	1,345.55	64.84	118.29	2044.79	2,044.79	111	111	720	720	368	352	5	3		
AMRELI DISTRICT : DHARI TALUKA : C.D.BLOCK	59	Mithapur Nakki			40.18	664.61	39.37	45.75	789.91	789.91	138	138	920	920	459	461	57	56		
AMRELI DISTRICT : DHARI TALUKA : C.D.BLOCK	60	Dalkhaniya		156.8	51.18	1,283.39	158.56	106.84	1756.77	1,756.77	607	609	3460	3,460	1,791	1,669	163	152	38	35
AMRELI DISTRICT : DHARI TALUKA : C.D.BLOCK	61	Govindpur		578.44	82.12	898.11	64.32	134.93	1757.92	1,757.92	547	547	3268	3,268	1,666	1,602	186	185	5	4
AMRELI DISTRICT : DHARI TALUKA : C.D.BLOCK	62	Amratpur		69.59	35.38	596.02	44.22	42.19	787.4	787.4	186	186	1136	1,136	581	555				
AMRELI DISTRICT : DHARI TALUKA : C.D.BLOCK	63	Dabhali			75.18	686.54	42.51	49.55	853.78	853.78	62	62	506	506	258	248				
AMRELI DISTRICT : DHARI TALUKA : C.D.BLOCK	64	Madhupur			32.09	286.71	32.56	68.51	419.87	419.87	90	90	601	601	324	277	2	1		
AMRELI DISTRICT : DHARI TALUKA : C.D.BLOCK	65	Virpur		142.46	100.02	1684.94	113.7	267.22	2308.34	2,308.34	447	453	2714	2,714	1,366	1,348	198	181		

GIR SANCTUARY	LAND USE AND AMENITIES	GUJARAT																		
	Location Code	Name of Village	Inside PAs (Y=Yes; Blank=No)	Forest	Irrigated by source	Unirri-gated	Cultu-rable waste	Area not available for cultivation	Total Area by computer	Area of Village (In hectares) & Town/Ward (In Km^2)	Occupied Residen-tial Houses	No. of House-holds	Total population by computer	Total population (Including institutional and houseless population			Scheduled Castes		Scheduled Tribes	
														P	M	F	M	F	M	F
AMRELI DISTRICT : DHARI TALUKA : C.D.BLOCK	66	Gadhiya		1,126.66	50	1,103.91		156.86	2437.43	2,437.43	166	166	1022	1,022	490	532	38	32		
AMRELI DISTRICT : DHARI TALUKA : C.D.BLOCK	67	Jira	Y	160.04	111.39	1,759.49	110.67	80.33	2221.92	2,221.92	469	469	2945	2,945	1494	1,451	33	27		
AMRELI DISTRICT : DHARI TALUKA : C.D.BLOCK	68	Trambakpur	Y	88.24	21.17	618.87	50.8	68.35	847.43	847.43	201	201	1304	1,304	680	624	20	18		
AMRELI DISTRICT : DHARI TALUKA : C.D.BLOCK	69	Ravna				425.53	49.98	20.34	495.85	495.85	1	1	6	6	3	3				
AMRELI DISTRICT : DHARI TALUKA : C.D.BLOCK	70	Sakhpur		325.09	18.03	408.12	43.84	28.48	823.56	823.56	126	126	780	780	373	407	47	57		
AMRELI DISTRICT : DHARI TALUKA : C.D.BLOCK	71	Kotda			15.88	407.78	2.49	85.74	511.89	511.89	53	53	332	332	162	170	26	36		
AMRELI DISTRICT : DHARI TALUKA : C.D.BLOCK	72	Paniya Dungri		3,357.66	8.42	983.52	19.38	531.94	4900.92	4,900.92	48	48	338	338	193	145				
AMRELI DISTRICT : DHARI TALUKA : C.D.BLOCK	73	Shemardi		1,657.93	3.12	256.27	27.3	12.32	1956.94	1,956.94	33	33	151	151	84	67				
AMRELI DISTRICT : DHARI TALUKA : C.D.BLOCK	74	Krangsa	Y	869.6	9	364.25	55.89	52.51	1351.25	1,351.25	42	42	261	261	140	121				
AMRELI DISTRICT : DHARI TALUKA : C.D.BLOCK	75	Matan Mala		895.92	7.02	193.31	14.27	15.16	1125.68	1,125.68	2	2	13	13	7	6				
AMRELI DISTRICT : DHARI TALUKA : C.D.BLOCK	76	Karamdadi	Y	1,138.60	20.18	595.93	29.93	40.57	1825.21	1,825.21	194	194	1169	1,169	623	546	10	11		
AMRELI DISTRICT : DHARI TALUKA : C.D.BLOCK	77	Khisri			9.31	588.24	50.96	76.24	724.75	724.75	150	153	868	868	450	418	3	5	2	3

GIR SANCTUARY	LAND USE AND AMENITIES	GUJARAT																		
	Location Code	Name of Village	Inside PAs (Y=Yes; Blank=No)	Forest	Irrigated by source	Unirri-gated	Cultu-rable waste	Area not available for cultivation	Total Area by computer	Area of Village (In hectares) & Town/Ward (In Km^2)	Occupied Residen-tial Houses	No. of House-holds	Total population by computer	Total population (Including institutional and houseless population			Scheduled Castes		Scheduled Tribes	
														P	M	F	M	F	M	F
AMRELI DISTRICT : DHARI TALUKA : C.D.BLOCK	78	Hirava		129.11	66.11	770.43	1.81	93.61	1061.07	1,061.07	196	196	1135	1,135	580	555	1	1	1	1
AMRELI DISTRICT : DHARI TALUKA : C.D.BLOCK	79	Rajasthali			23.29	290.89	15.78	15.89	345.85	345.85	81	18	511	511	268	243				
AMRELI DISTRICT : DHARI TALUKA : C.D.BLOCK	80	Tarsingada			10.18	123.07	12.12	19.48	164.85	164.85	56	56	385	385	195	190				
AMRELI DISTRICT : DHARI TALUKA : C.D.BLOCK	81	Dudhala		14.16	35	1,000.18	122.13	76.2	1247.67	1,247.67	184	186	1305	1,305	668	637	18	20		
AMRELI DISTRICT : DHARI TALUKA : C.D.BLOCK	82	Jaljivadi	Y	223.45	20.18	598.42	76.45	10.9	929.4	929.4	174	174	1135	1,135	567	568	14	8	1	
AMRELI DISTRICT : DHARI TALUKA : C.D.BLOCK	83	Gadhiya Chavand		211.17	13.66	550.19	24.39	35.52	834.93	834.93	76	98	591	591	315	276	1			
AMRELI DISTRICT : RAJULA TALUKA : C.D.BLOCK	43	Kodiya		103.2	27.26	601.53	90.15	39.37	861.51	861.51	149	160	1215	1,215	594	621	21	26	1	
AMRELI DISTRICT : RAJULA TALUKA : C.D.BLOCK	44	Sarakadiya		50.83	27.1	667.41	102.53	119.85	967.72	967.72	213	259	1727	1,727	815	912	121	108	1	
AMRELI DISTRICT : RAJULA TALUKA : C.D.BLOCK	46	Dedan			59.42	1,935.57	822.29	787.52	3604.8	3,604.80	888	960	5863	5,863	2,997	2,866	202	203	4	3
AMRELI DISTRICT : RAJULA TALUKA : C.D.BLOCK	47	Nava Malaknes			14.97	729.25	15.59	310.14	1069.95	1,069.95	243	249	1578	1,578	831	747	63	57		
AMRELI DISTRICT : RAJULA TALUKA : C.D.BLOCK	48	Juna Malaknes			22.25	471.22	17.09	83.3	593.86	593.86	151	155	1084	1,084	537	547	52	56	1	
AMRELI DISTRICT : RAJULA TALUKA : C.D.BLOCK	49	Vangadhara			30.5	730.66	221.26	34.17	1016.59	1,016.59	173	173	1121	1,121	553	568	42	41		

GIR SANCTUARY	LAND USE AND AMENITIES	GUJARAT																		
	Location Code	Name of Village	Inside PAs (Y=Yes; Blank=No)	Forest	Irrigated by source	Unirri-gated	Cultu-rable waste	Area not available for cultivation	Total Area by computer	Area of Village (In hectares) & Town/Ward (In Km^2)	Occupied Residen-tial Houses	No. of House-holds	Total population by computer	Total population (Including institutional and houseless population			Scheduled Castes		Scheduled Tribes	
														P	M	F	M	F	M	F
AMRELI DISTRICT : RAJULA TALUKA : C.D.BLOCK	79	Ningala no -2			20.1	324.2	118	42.59	504.89	504.89	182	182	1222	1,222	628	594	66	67		
AMRELI DISTRICT : RAJULA TALUKA : C.D.BLOCK	80	Jamka		242.81	227.18	1,111.27	526.22	8.09	2115.57	2,115.57	364	427	2753	2,753	1,366	1,387	129	137	3	
AMRELI DISTRICT : KHAMBHA TALUKA : C.D.BLOCK	6	Anida			100	739.08	99	16	954.08	954.08	177	177	1022	1,022	487	535	45	52		
AMRELI DISTRICT : KHAMBHA TALUKA : C.D.BLOCK	7	Ingorala			200	1,264.00	194.9	12	1670.9	1,670.90	366	366	2167	2,167	1,035	1,132	84	101		
AMRELI DISTRICT : KHAMBHA TALUKA : C.D.BLOCK	9	Visavadar			141	451.95	66	9	667.95	667.95	117	117	656	656	324	332	12	18		
AMRELI DISTRICT : KHAMBHA TALUKA : C.D.BLOCK	10	Dhari Nani		69.89	298	1,370.00	32.68	35	1805.57	1,805.57	211	211	1446	1,446	751	695	56	51		
AMRELI DISTRICT : KHAMBHA TALUKA : C.D.BLOCK	11	Lasa			500	310.91	63.02	12.55	886.48	886.48	214	214	1518	1,518	781	737	18	14		
AMRELI DISTRICT : KHAMBHA TALUKA : C.D.BLOCK	12	Umariya			120	1,000.00	76	35.84	1231.84	1,231.84	264	264	1769	1,769	884	885	10	5		
AMRELI DISTRICT : KHAMBHA TALUKA : C.D.BLOCK	13	Nanudi			60	614	36.65	31	741.65	741.65	110	110	725	725	395	330	23	28		
AMRELI DISTRICT : KHAMBHA TALUKA : C.D.BLOCK	14	Dadhiyali			30	625	40.04	37	732.04	732.04	117	117	806	806	426	380	39	38		
AMRELI DISTRICT : KHAMBHA TALUKA : C.D.BLOCK	15	Khambha			700	1,542.00	0	306.11	2548.11	2,811.11	1,659	1,659	10184	10,184	5,221	4,963	282	286	17	5
AMRELI DISTRICT : KHAMBHA TALUKA : C.D.BLOCK	16	Tantaniya			90	630.74	39.86	60.9	821.5	821.5	346	369	2167	2,167	1,105	1,062	39	44		

GIR SANCTUARY	LAND USE AND AMENITIES	GUJARAT																		
	Location Code	Name of Village	Inside PAs (Y=Yes; Blank=No)	Forest	Irrigated by source	Unirri-gated	Cultu-rable waste	Area not available for cultivation	Total Area by computer	Area of Village (In hectares) & Town/Ward (In Km^2)	Occupied Residen-tial Houses	No. of House-holds	Total population by computer	Total population (Including institutional and houseless population			Scheduled Castes		Scheduled Tribes	
														P	M	F	M	F	M	F
AMRELI DISTRICT : KHAMBHA TALUKA : C.D.BLOCK	17	Dhavadiya	Y	380.01	35	268	32.15	1.01	716.17	716.17	69	69	455	455	216	239	2	7	1	
AMRELI DISTRICT : KHAMBHA TALUKA : C.D.BLOCK	18	Bhaniya	Y	2,604.16	42	232	43.92	21.84	2943.92	2,943.92	80	87	616	616	326	290	13	11		
AMRELI DISTRICT : KHAMBHA TALUKA : C.D.BLOCK	19	Gidardi	Y	658.08	70	533.07	70	28.92	1360.07	1,360.07	188	188	1227	1,227	595	632	14	14	3	
AMRELI DISTRICT : KHAMBHA TALUKA : C.D.BLOCK	20	Pipalava	Y	1,255.39	100	800.45	107	85.61	2348.45	2,348.45	284	284	1675	1,675	829	846	11	15		
AMRELI DISTRICT : KHAMBHA TALUKA : C.D.BLOCK	21	Bhavardi			60	840	150.86	31	1081.86	1,081.86	225	225	1656	1,656	836	820	60	55		
AMRELI DISTRICT : KHAMBHA TALUKA : C.D.BLOCK	22	Sarakadiya			13	295	25.6	26	359.6	359.6	31	31	184	184	90	94				
AMRELI DISTRICT : KHAMBHA TALUKA : C.D.BLOCK	23	Khadadhar	Y	749.15	90	886.2	18.98	192.65	1936.98	1,936.98	392	392	2575	2,575	1,224	1,351	55	49		
AMRELI DISTRICT : KHAMBHA TALUKA : C.D.BLOCK	24	Borala	Y	1,006.50	102.73	388.46	113.07	12.65	1623.41	1,623.41	202	202	1432	1,432	722	710	3	2	1	
AMRELI DISTRICT : KHAMBHA TALUKA : C.D.BLOCK	25	Babarpur	Y	1,047.89	18.23	120.72	39.67	2.48	1228.99	1,228.99	33	33	227	227	120	107				
AMRELI DISTRICT : KHAMBHA TALUKA : C.D.BLOCK	26	Chakrava			121.46	500.93	90.86	22.11	735.36	735.36	148	148	1047	1,047	555	492	46	32		
AMRELI DISTRICT : KHAMBHA TALUKA : C.D.BLOCK	27	Hanumanpur			75	473	28	44.45	620.45	620.45	184	184	1139	1,139	549	590	23	26	2	
AMRELI DISTRICT : KHAMBHA TALUKA : C.D.BLOCK	28	Talda			130	489	90.47	35	744.47	744.47	256	288	1733	1,733	845	888	35	33		

GIR SANCTUARY	LAND USE AND AMENITIES	GUJARAT																		
	Location Code	Name of Village	Inside PAs (Y=Yes; Blank=No)	Forest	Irrigated by source	Unirri-gated	Cultu-rable waste	Area not available for cultivation	Total Area by computer	Area of Village (In hectares) & Town/Ward (In Km^2)	Occupied Residen-tial Houses	No. of House-holds	Total population by computer	Total population (Including institutional and houseless population			Scheduled Castes		Scheduled Tribes	
														P	M	F	M	F	M	F
AMRELI DISTRICT : KHAMBHA TALUKA : C.D.BLOCK	29	Kantala		389.22	160.37	83.4	53.17	47.49	733.65	733.65	108	108	775	775	412	363	28	25		
AMRELI DISTRICT : KHAMBHA TALUKA : C.D.BLOCK	30	Dhundhavana			35	271	300.91	18	624.91	624.91	126	126	754	754	399	355	1	1		
AMRELI DISTRICT : KHAMBHA TALUKA : C.D.BLOCK	31	Dadli		356.95	16	260	64.15	55.05	752.15	752.15	135	135	902	902	423	479	8	12		
AMRELI DISTRICT : KHAMBHA TALUKA : C.D.BLOCK	32	Ambaliyala		412.63	15	356.37	210.12	23	1017.12	1,017.12	150	164	926	926	489	437	5	8		
AMRELI DISTRICT : KHAMBHA TALUKA : C.D.BLOCK	33	Pachapachiya			32	217	17.22	12	278.22	278.22	111	111	719	719	358	361	25	17		
AMRELI DISTRICT : KHAMBHA TALUKA : C.D.BLOCK	34	Pipariya			25	452.14	72.6	22	571.74	571.74	120	120	862	862	418	444				
AMRELI DISTRICT : KHAMBHA TALUKA : C.D.BLOCK	35	Salva			30	294	242	17.29	583.29	583.29	112	112	700	700	351	349	53	37		
AMRELI DISTRICT : KHAMBHA TALUKA : C.D.BLOCK	36	Rabarika			20	273	56	30.91	379.91	379.91	180	180	1126	1,126	557	569	122	137		
AMRELI DISTRICT : KODINAR TALUKA : C.D.BLOCK	1	Valadar			309.37	483.65	115.85	174.77	1083.64	1,083.64	220	225	1336	1,336	672	664	60	58	24	21
AMRELI DISTRICT : KODINAR TALUKA : C.D.BLOCK	2	Sandhnidhar			102.01	260.34	122.16	34.13	518.64	518.64	233	238	1636	1,636	837	799	55	45		
AMRELI DISTRICT : KODINAR TALUKA : C.D.BLOCK	3	Ghantvad		647.34	327.75	1710.09	120.93	204.11	3010.22	3,010.22	797	837	4846	4,846	2,449	2,397	643	604	21	26
AMRELI DISTRICT : KODINAR TALUKA : C.D.BLOCK	4	Nagadla		180.96	124.62	653.59	45.17	48.81	1053.15	1,053.15	285	285	1871	1,871	952	919	309	281		

GIR SANCTUARY	LAND USE AND AMENITIES	GUJARAT																		
	Location Code	Name of Village	Inside PAs (Y=Yes; Blank=No)	Forest	Irrigated by source	Unirri-gated	Cultu-rable waste	Area not available for cultivation	Total Area by computer	Area of Village (In hectares) & Town/Ward (In Km^2)	Occupied Residen-tial Houses	No. of House-holds	Total population by computer	Total population (Including institutional and houseless population			Scheduled Castes		Scheduled Tribes	
														P	M	F	M	F	M	F
AMRELI DISTRICT : KODINAR TALUKA : C.D.BLOCK	5	Arithiya			80.69	404.27	91.35	233.49	809.8	809.8	87	87	519	519	266	253				
AMRELI DISTRICT : KODINAR TALUKA : C.D.BLOCK	6	Harmadiya		258.7	488.06	1,530.97	134.7	184.74	2597.17	2,597.17	897	904	5487	5,487	2,737	2,750	168	168	5	1
AMRELI DISTRICT : KODINAR TALUKA : C.D.BLOCK	7	Pichhvi		326.86	29.71	207.35	113.16	233.4	910.48	910.48	212	212	1412	1,412	730	682	15	11		
AMRELI DISTRICT : KODINAR TALUKA : C.D.BLOCK	8	Pichhva			12.85	282.61	15.64	35.97	347.07	347.07	62	62	423	423	219	204				
AMRELI DISTRICT : KODINAR TALUKA : C.D.BLOCK	9	Alidar			356.11	844.97	183.43	113.52	1498.03	1,498.03	876	929	6106	6,106	3,131	2,975	378	355	4	1
AMRELI DISTRICT : KODINAR TALUKA : C.D.BLOCK	10	Morvad			79.59	429.78	147.36	126.32	783.05	783.05	211	211	1350	1,350	682	668	90	76		
AMRELI DISTRICT : KODINAR TALUKA : C.D.BLOCK	13	Chidivav			146.78	147.28	34.94	48.73	377.73	377.73	35	35	211	211	108	103	18	15		
AMRELI DISTRICT : KODINAR TALUKA : C.D.BLOCK	14	Kantala			131.11	185.67	57.48	28.36	402.62	402.62	24	244	1448	1,448	724	724	225	232	2	
AMRELI DISTRICT : KODINAR TALUKA : C.D.BLOCK	15	Pavti			198.71	332.46	25.99	28	585.16	585.16	130	130	790	790	411	379	20	18		
AMRELI DISTRICT : KODINAR TALUKA : C.D.BLOCK	17	Girdevli			217.2	172.04	42.81	51.99	484.04	484.04	316	316	2198	2,198	1,091	1,107	335	348	2	2
AMRELI DISTRICT : KODINAR TALUKA : C.D.BLOCK	20	Bodva			250.44	150.42	27.59	16.42	444.87	444.87	15	154	988	988	516	472	239	226		
AMRELI DISTRICT : KODINAR TALUKA : C.D.BLOCK	21	Jithla			218.71	147.36	38.9	19.87	424.84	424.84	143	143	856	856	441	415	122	131	137	

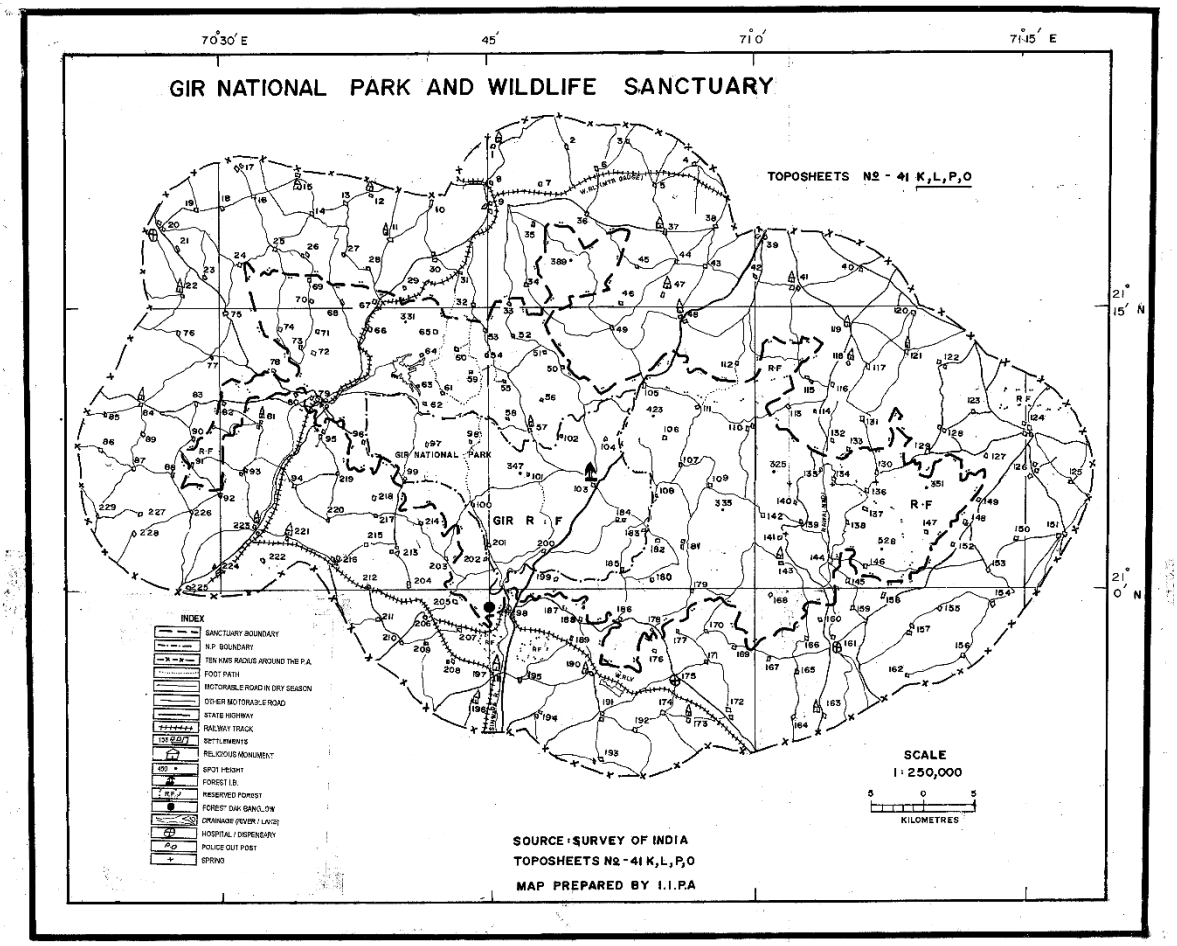
GIR NATIONAL PARK AND WILDLIFE SANCTUARY
70°30′ E
45′
71°0′
71°15′ E
21° 15′ N
21° 0′ N
TOPOSHEETS Nº - 41 K,L,P,O
GIR NATIONAL PARK
GIR R F
R·F
INDEX
SANCTUARY BOUNDARY
N.P. BOUNDARY
TEN KMS RADIUS AROUND THE P.A.
FOOT PATH
MOTORABLE ROAD IN DRY SEASON
OTHER MOTORABLE ROAD
STATE HIGHWAY
RAILWAY TRACK
SETTLEMENTS
RELIGIOUS MONUMENT
SPOT HEIGHT
FOREST I.B.
RESERVED FOREST
FOREST DAK BANGLOW
DRAINAGE (RIVER / LAKE)
HOSPITAL / DISPENSARY
POLICE OUT POST
SPRING
SCALE
1 : 250,000
5 0 5
KILOMETRES
SOURCE : SURVEY OF INDIA
TOPOSHEETS Nº - 41 K,L,P,O
MAP PREPARED BY I.I.P.A

Jambhughoda Sanctuary

CENSUS DATA FOR VILLAGES WITHIN AND AROUND JAMBHUGHODA SANCTUARY, GUJARAT

JAMBUGHODA SANCTUARY	LAND USE AND AMENITIES	GUJARAT																		
	Location Code	Name of Village	Inside PAs (Y=Yes; Blank= No)	Forest	Irrigated by source	Unirr-igated	Cultu-rable waste	Area not available for cultivation	Total Area by computer	Area of Village (In hectares) & Town/Ward (In Km^2)	Occupied Residen-tial Houses	No. of House-holds	Total Population by computer	Total population (Including institutional and houseless population			Scheduled Castes		Scheduled Tribes	
														P	M	F	M	F	M	F
PANCH MAHALS DISTRICT: HALOL TALUKA: C.D.BLOCK	34	DHINKVA		18.78	12	532.67	31.79	43.06	638.3	638.3	521	522	3267	3267	1727	1540	21	18	650	602
PANCH MAHALS DISTRICT: HALOL TALUKA: C.D.BLOCK	35	NANI UMARVAN		0.84	18	430.29	8.86	26.89	484.88	484.88	372	372	2245	2245	1143	1102	9	6	203	203
PANCH MAHALS DISTRICT: HALOL TALUKA: C.D.BLOCK	36	VED		112.3		158.83	22.02	7.33	300.46	300.46	188	192	1314	1314	669	645	4	2	360	350
PANCH MAHALS DISTRICT: HALOL TALUKA: C.D.BLOCK	37	MOTI UMARVAN	Y	401.1	8	385.98	2.23	106.57	903.84	903.84	350	360	2903	2903	1499	1404	59	42	353	1290
PANCH MAHALS DISTRICT: HALOL TALUKA: C.D.BLOCK	38	DHARIYA	Y	754.5	4	162.53	1.81	45.73	968.6	968.6	195	198	1328	1328	725	603	13	11	516	409
PANCH MAHALS DISTRICT: HALOL TALUKA: C.D.BLOCK	39	TALAVDI	Y	1134	12	715.63	19.57	92.74	1974.18	1974.18	630	631	4534	4534	2420	2114	32	30	742	666
PANCH MAHALS DISTRICT: HALOL TALUKA: C.D.BLOCK	40	PANDOL		116.5	5	174.68		19.04	315.21	315.21	148	148	1136	1136	601	535	12	5	137	136
PANCH MAHALS DISTRICT: HALOL TALUKA: C.D.BLOCK	41	VAVDI		56.87		145.92	2.26	39.84	244.89	244.89	143	143	1266	1266	641	625	23	14	432	431
PANCH MAHALS DISTRICT: HALOL TALUKA: C.D.BLOCK	42	KHERAP				111.89	7.15	12.21	131.25	131.25	120	120	790	790	414	376			199	185
PANCH MAHALS DISTRICT: HALOL TALUKA: C.D.BLOCK	43	DHANKUVA		182.8		76.37	7	24.27	290.48	290.48	104	104	646	646	331	315			170	145
PANCH MAHALS DISTRICT: HALOL TALUKA: C.D.BLOCK	56	NATHKUVA			6	183.39	20.9	3.91	214.2	214.2	224	224	1464	1464	734	730	16	18	630	638
PANCH MAHALS DISTRICT: HALOL TALUKA: C.D.BLOCK	57	VANKADIA			50	176.71	52.99		279.7	279.7	195	195	1065	1065	558	507	2	1	274	246
PANCH MAHALS DISTRICT: HALOL TALUKA: C.D.BLOCK	58	KATHOLA			95	285.27	53.8		434.07	434.07	301	304	1694	1694	910	784	17	15	376	299
PANCH MAHALS DISTRICT: HALOL TALUKA: C.D.BLOCK	59	KANSARIVAV				25.04	1.47	4.89	31.4	31.4	65	67	452	452	206	246			35	49
PANCH MAHALS DISTRICT: HALOL TALUKA: C.D.BLOCK	60	KAKALPUR		108.4					108.4	108.4	41	41	371	371	186	185			137	134
PANCH MAHALS DISTRICT: HALOL TALUKA: C.D.BLOCK	61	BAMANKUVA		67.17	6	72.77	4.77	23.54	174.25	174.25	63	63	387	387	193	194			3	3
PANCH MAHALS DISTRICT: HALOL TALUKA: C.D.BLOCK	62	PALANPUR			4.15	247.61	29.67	241.3	522.73	522.73	147	159	932	932	483	449	2	1	67	72
PANCH MAHALS DISTRICT: HALOL TALUKA: C.D.BLOCK	63	AMRAPURA		112.7	10.11	193.5	14.37	1.84	332.56	332.56	105	105	581	581	299	282			72	75

CENSUS DATA FOR VILLAGES WITHIN AND AROUND JAMBHUGHODA SANCTUARY, GUJARAT

JAMBUGHODA SANCTUARY	LAND USE AND AMENITIES	GUJARAT																		
	Location Code	Name of Village	Inside PAs (Y=Yes; Blank= No)	Forest	Irrigated by source	Unirr-igated	Cultu-rable waste	Area not available for cultivation	Total Area by computer	Area of Village (In hectares) & Town/Ward (In Km^2)	Occupied Residen-tial Houses	No. of House-holds	Total Population by computer	Total population (Including institutional and houseless population			Scheduled Castes		Scheduled Tribes	
														P	M	F	M	F	M	F
PANCH MAHALS DISTRICT: HALOL TALUKA: C.D.BLOCK	64	DABHAN			6.91	59.21		18.13	84.25	84.25	47	47	253	253	129	124			44	40
PANCH MAHALS DISTRICT: HALOL TALUKA: C.D.BLOCK	65	MOTA CHANDVA			9	140.41	13	2	164.41	164.41	89	89	519	519	274	245			141	128
PANCH MAHALS DISTRICT: HALOL TALUKA: C.D.BLOCK	74	GARIYAL		18.38		20.05	2.08	331.55	372.06	372.06	156	156	764	764	384	380			98	82
PANCH MAHALS DISTRICT: HALOL TALUKA: C.D.BLOCK	75	GAMBHIRPURA				210.37	4.49	40.66	255.52	255.52	196	197	1126	1126	584	542	15	25	16	18
PANCH MAHALS DISTRICT: HALOL TALUKA: C.D.BLOCK	77	KAKARA DUNGRI		128.5		260.21	3.64		392.33	392.33	134	135	873	873	463	410	4	5	259	229
PANCH MAHALS DISTRICT: HALOL TALUKA: C.D.BLOCK	78	KHODIYAR PURA			2	58.54	5.31	3.06	68.91	68.91	85	85	457	457	238	219	4	1	73	60
PANCH MAHALS DISTRICT: HALOL TALUKA: C.D.BLOCK	79	NANA CHADVA			8.56	60.07	11.99		80.62	80.62	50	50	295	295	153	142			69	61
PANCH MAHALS DISTRICT: HALOL TALUKA: C.D.BLOCK	80	JIMIYAPURA	Y	143.3	6.54	176.48		14.56	340.89	340.89	102	102	621	621	328	293			242	228
PANCH MAHALS DISTRICT: HALOL TALUKA: C.D.BLOCK	81	BEDHIYAPURA				71.82	2.89	0.41	75.12	75.12	63	67	405	405	218	187			214	186
PANCH MAHALS DISTRICT: HALOL TALUKA: C.D.BLOCK	82	KANTELI		136.6	12.3	179.61		16.04	344.55	344.55	165	165	913	913	480	433			214	176
PANCH MAHALS DISTRICT: HALOL TALUKA: C.D.BLOCK	83	BHAT	Y	644.7		142	28	40.61	855.28	855.28	134	134	930	930	479	451	1		166	148
PANCH MAHALS DISTRICT: HALOL TALUKA: C.D.BLOCK	84	BAPOTIYA	Y	501.5					501.45	501.45	62	62	412	412	212	200			139	142
PANCH MAHALS DISTRICT: HALOL TALUKA: C.D.BLOCK	85	SUDHARA		336.1		19	29.14	212.44	596.65	596.65	31	31	140	140	61	79			42	52
PANCH MAHALS DISTRICT: HALOL TALUKA: C.D.BLOCK	86	BHAMARIYA			3	263	5	26.43	297.43	297.43	114	114	543	543	263	280			36	33
PANCH MAHALS DISTRICT: HALOL TALUKA: C.D.BLOCK	87	HADMATIA				51	20	9.13	80.13	80.13	108	108	543	543	273	270			60	56
PANCH MAHALS DISTRICT: HALOL TALUKA: C.D.BLOCK	88	DHOLIKUI		153.3	2	187.86	21.69	44.75	409.56	409.56	88	88	526	526	264	262			54	47
PANCH MAHALS DISTRICT: HALOL TALUKA: C.D.BLOCK	97	KUBERPURA				83.77		10.21	93.98	93.98	41	41	265	265	136	129			112	104
PANCH MAHALS DISTRICT: HALOL TALUKA: C.D.BLOCK	98	KESHARPURA			1	29.82		7.41	38.23	38.23	57	57	297	297	154	143			106	99

CENSUS DATA FOR VILLAGES WITHIN AND AROUND JAMBHUGHODA SANCTUARY, GUJARAT

JAMBUGHODA SANCTUARY	LAND USE AND AMENITIES	GUJARAT																		
	Location Code	Name of Village	Inside PAs (Y=Yes; Blank= No)	Forest	Irrigated by source	Unirr-igated	Cultu-rable waste	Area not available for cultivation	Total Area by computer	Area of Village (In hectares) & Town/Ward (In Km^2)	Occupied Residen-tial Houses	No. of House-holds	Total Population by computer	Total population (Including institutional and houseless population			Scheduled Castes		Scheduled Tribes	
														P	M	F	M	F	M	F
PANCH MAHALS DISTRICT: HALOL TALUKA: C.D.BLOCK	99	NANI RANBHET		13.81	23	68.74	20	2.24	127.79	127.79	43	43	240	240	127	113			20	19
PANCH MAHALS DISTRICT: HALOL TALUKA: C.D.BLOCK	100	MOTA HANDIYA	Y			39.06	2.95	26.2	68.21	68.21	33	33	165	165	82	83			4	4
PANCH MAHALS DISTRICT: HALOL TALUKA: C.D.BLOCK	101	RINCHHBAR	Y	353.7		122.82	12.83	8.24	497.55	497.55	43	43	214	214	109	105			29	31
PANCH MAHALS DISTRICT: HALOL TALUKA: C.D.BLOCK	102	NANA HANDIYA	Y				18.73	3.39	22.12	22.12	44	44	241	241	131	110			81	75
PANCH MAHALS DISTRICT: HALOL TALUKA: C.D.BLOCK	103	KOHIVAV	Y	91.31	10.18	190.44	6.08		298.01	298.01	69	69	375	375	201	174			105	87
PANCH MAHALS DISTRICT: HALOL TALUKA: C.D.BLOCK	104	CHHAN TALAVDI			25.35	329.25	40.27		394.87	394.87	146	146	818	818	414	404			67	52
PANCH MAHALS DISTRICT: HALOL TALUKA: C.D.BLOCK	105	MOTI RANBHET			6	108.82	20	3.18	138	138	53	53	339	339	174	165			42	48
PANCH MAHALS DISTRICT: HALOL TALUKA: C.D.BLOCK	106	MOTA ANKEDIYA		155.1	14	194.07	62.62		425.77	425.77	52	52	342	342	180	162			74	62
PANCH MAHALS DISTRICT: HALOL TALUKA: C.D.BLOCK	107	TADIA		39.72	16	77.11	17.02	3.14	152.99	152.99	100	100	580	580	305	275			87	76
PANCH MAHALS DISTRICT: HALOL TALUKA: C.D.BLOCK	108	BHUVA DUNGARI		25.42	10	58.51		9.94	103.87	103.87	UN-INHABITED		0							
PANCH MAHALS DISTRICT: HALOL TALUKA: C.D.BLOCK	109	SONIPUR			15	476.55	62.27	70.71	624.53	624.53	141	141	865	865	471	394			215	214
PANCH MAHALS DISTRICT: HALOL TALUKA: C.D.BLOCK	116	DESAR				69.42	35.58	5.81	110.81	110.81	101	101	668	668	347	321			340	309
PANCH MAHALS DISTRICT: HALOL TALUKA: C.D.BLOCK	117	GALAMPURA		22.85		52.69	9.79		85.33	85.33	26	26	144	144	86	58			84	57
PANCH MAHALS DISTRICT: HALOL TALUKA: C.D.BLOCK	118	PANCH KHOBLA		141.9	30.23	200.84	23	45.88	441.84	441.84	93	94	608	608	333	275			140	107
PANCH MAHALS DISTRICT: HALOL TALUKA: C.D.BLOCK	119	KHARETI		194.1	35.47	603.68	34.43		867.71	867.71	150	150	781	781	423	358			99	84
PANCH MAHALS DISTRICT: HALOL TALUKA: C.D.BLOCK	120	SINGPUR			20.23	224.05	39.19	4.39	287.86	287.86	72	72	422	422	215	207			43	35
PANCH MAHALS DISTRICT: HALOL TALUKA: C.D.BLOCK	121	VAGHBOD				429.12	36	30	495.12	495.12	232	233	1250	1250	660	590	9	11	275	234
PANCH MAHALS DISTRICT: HALOL TALUKA: C.D.BLOCK	122	BHINDA			10.15	116.61	90	3.58	220.34	220.34	109	109	651	651	347	304			61	60

CENSUS DATA FOR VILLAGES WITHIN AND AROUND JAMBHUGHODA SANCTUARY, GUJARAT

JAMBUGHODA SANCTUARY	LAND USE AND AMENITIES	GUJARAT																		
	Location Code	Name of Village	Inside PAs (Y=Yes; Blank= No)	Forest	Irrigated by source	Unirr-igated	Cultu-rable waste	Area not available for cultivation	Total Area by computer	Area of Village (In hectares) & Town/Ward (In Km^2)	Occupied Residen-tial Houses	No. of House-holds	Total Population by computer	Total population (Including institutional and houseless population			Scheduled Castes		Scheduled Tribes	
														P	M	F	M	F	M	F
PANCH MAHALS DISTRICT: JAMBUGHODA TALUKA: C.D.BLOCK	1	RANJITPURA	Y	196.9	2	35.41	2.19	1.24	237.73	237.73	19	24	157	157	86	71			86	71
PANCH MAHALS DISTRICT: JAMBUGHODA TALUKA: C.D.BLOCK	2	POYALI		203.8	3	136	213.8	257.1	813.72	813.72	87	115	743	743	368	375			366	375
PANCH MAHALS DISTRICT: JAMBUGHODA TALUKA: C.D.BLOCK	3	GONDHRA	Y	76.04	5	40.83	8.9	15.37	146.14	146.14	42	51	403	403	206	197			193	188
PANCH MAHALS DISTRICT: JAMBUGHODA TALUKA: C.D.BLOCK	4	GHALVAD			7	177.17		59.88	244.05	244.05	148	158	1025	1025	515	510	2	1	333	339
PANCH MAHALS DISTRICT: JAMBUGHODA TALUKA: C.D.BLOCK	5	DANDIYAPURA	Y		4	93.09	30	82.35	209.44	209.44	41	48	360	360	176	184			75	81
PANCH MAHALS DISTRICT: JAMBUGHODA TALUKA: C.D.BLOCK	6	NIZARAN FALIYA			12.38	79.75	17.62	3.47	113.22	113.22	61	74	493	493	254	239	1	2	132	105
PANCH MAHALS DISTRICT: JAMBUGHODA TALUKA: C.D.BLOCK	7	ZARVA			5	72.23		33.21	110.44	110.44	82	84	568	568	276	292			132	143
PANCH MAHALS DISTRICT: JAMBUGHODA TALUKA: C.D.BLOCK	8	KOHIVAV	Y	63.55	8	61.45	15	7.16	155.16	155.16	44	44	333	333	184	149			37	25
PANCH MAHALS DISTRICT: JAMBUGHODA TALUKA: C.D.BLOCK	9	BHURIYA KUVA	Y			26.88	9.96	0.74	37.58	37.58	16	16	93	93	50	43			50	43
PANCH MAHALS DISTRICT: JAMBUGHODA TALUKA: C.D.BLOCK	10	VAV			10	181.49	0.96	45.41	237.86	237.86	97	117	780	780	385	395			144	152
PANCH MAHALS DISTRICT: JAMBUGHODA TALUKA: C.D.BLOCK	11	NIXARAN DILGAM			7.13	85.91	24.43	2.05	119.52	119.52	59	62	387	387	193	194			20	18
PANCH MAHALS DISTRICT: JAMBUGHODA TALUKA: C.D.BLOCK	12	GANMULA			1.57	57.1	2.1	7.18	67.95	67.95	45	46	294	294	147	147	1		11	15

CENSUS DATA FOR VILLAGES WITHIN AND AROUND JAMBHUGHODA SANCTUARY, GUJARAT

JAMBUGHODA SANCTUARY	LAND USE AND AMENITIES	GUJARAT																		
	Location Code	Name of Village	Inside PAs (Y=Yes; Blank= No)	Forest	Irrigated by source	Unirr-igated	Cultu-rable waste	Area not available for cultivation	Total Area by computer	Area of Village (In hectares) & Town/Ward (In Km^2)	Occupied Residen-tial Houses	No. of House-holds	Total Population by computer	Total population (Including institutional and houseless population			Scheduled Castes		Scheduled Tribes	
														P	M	F	M	F	M	F
PANCH MAHALS DISTRICT: JAMBUGHODA TALUKA: C.D.BLOCK	13	VADIYA			16.38	43.75	6.1	5.93	72.16	72.16	80	80	528	528	269	259			10	5
PANCH MAHALS DISTRICT: JAMBUGHODA TALUKA: C.D.BLOCK	14	DIPAPURA			15	20	8	6.16	49.16	49.16	36	36	244	244	132	112			103	90
PANCH MAHALS DISTRICT: JAMBUGHODA TALUKA: C.D.BLOCK	15	HIRAPUR	Y		25	180	11	15.17	231.17	231.17	148	148	918	918	478	440			216	198
PANCH MAHALS DISTRICT: JAMBUGHODA TALUKA: C.D.BLOCK	16	VAJPUR			6.28	79.28	11.94	14.83	112.33	112.33	46	46	283	283	150	133			1	1
PANCH MAHALS DISTRICT: JAMBUGHODA TALUKA: C.D.BLOCK	17	VADEK			25	90	1.21	5.49	121.7	121.7	58	58	427	427	222	205				
PANCH MAHALS DISTRICT: JAMBUGHODA TALUKA: C.D.BLOCK	18	BORKACH	Y	37.43		37.19	0.39	457.28	532.29	532.29	24	27	164	164	94	70			73	47
PANCH MAHALS DISTRICT: JAMBUGHODA TALUKA: C.D.BLOCK	19	JABAN	Y			117.61	46.2	24.78	188.59	188.59	98	98	606	606	316	290			254	238
PANCH MAHALS DISTRICT: JAMBUGHODA TALUKA: C.D.BLOCK	20	MAHUDIBOR	Y			65.94	7.03	83.81	156.78	156.78	41	41	272	272	150	122			39	31
PANCH MAHALS DISTRICT: JAMBUGHODA TALUKA: C.D.BLOCK	21	NARUKOT		62.19		136.51	44.76	861.21	1104.67	1104.67	139	141	1263	1263	771	492	17	2	409	220
PANCH MAHALS DISTRICT: JAMBUGHODA TALUKA: C.D.BLOCK	22	JOTVAD			79.64	181.85	0.2	10.32	272.01	272.01	131	131	835	835	421	414	3	4		1
PANCH MAHALS DISTRICT: JAMBUGHODA TALUKA: C.D.BLOCK	23	KALIAVAV			6	25	9.32	17.26	57.58	57.58	40	40	225	225	120	105	1	2	53	55
PANCH MAHALS DISTRICT: JAMBUGHODA TALUKA: C.D.BLOCK	24	UDHAVAN			84.32	91.66	43.37	22.69	242.04	242.04	139	168	941	941	484	457			112	93

CENSUS DATA FOR VILLAGES WITHIN AND AROUND JAMBHUGHODA SANCTUARY, GUJARAT

JAMBUGHODA SANCTUARY	LAND USE AND AMENITIES	GUJARAT																		
	Location Code	Name of Village	Inside PAs (Y=Yes; Blank= No)	Forest	Irrigated by source	Unirr-igated	Cultu-rable waste	Area not available for cultivation	Total Area by computer	Area of Village (In hectares) & Town/Ward (In Km^2)	Occupied Residen-tial Houses	No. of House-holds	Total Population by computer	Total population (Including institutional and houseless population			Scheduled Castes		Scheduled Tribes	
														P	M	F	M	F	M	F
PANCH MAHALS DISTRICT: JAMBUGHODA TALUKA: C.D.BLOCK	25	KANJIPANI			13	137	40.09	2.7	192.79	192.79	93	93	669	669	339	330			47	42
PANCH MAHALS DISTRICT: JAMBUGHODA TALUKA: C.D.BLOCK	26	KARA			7	151	72	17.11	247.11	247.11	136	144	976	976	524	452	13	7	90	70
PANCH MAHALS DISTRICT: JAMBUGHODA TALUKA: C.D.BLOCK	27	NATHPARI			30	50.43	56.15	8.14	144.72	144.72	112	127	880	880	451	429			92	84
PANCH MAHALS DISTRICT: JAMBUGHODA TALUKA: C.D.BLOCK	28	MALBAR	Y	369	241.47	41.47	14.11		666.08	666.08	37	44	304	304	155	149			151	144
PANCH MAHALS DISTRICT: JAMBUGHODA TALUKA: C.D.BLOCK	29	BHIL DUNGRA		142.5		93.57	6.12	50.13	292.28	292.28	45	45	284	284	145	139			34	50
PANCH MAHALS DISTRICT: JAMBUGHODA TALUKA: C.D.BLOCK	30	JAMBUGHODA			32.54	26.81	1.59	13.84	74.78	74.78	535	552	2467	2467	1303	1164	193	178	217	202
PANCH MAHALS DISTRICT: JAMBUGHODA TALUKA: C.D.BLOCK	31	RAMPURA			55.23	195.14	16.24	39.97	306.58	306.58	185	185	1305	1305	674	631			7	13
PANCH MAHALS DISTRICT: JAMBUGHODA TALUKA: C.D.BLOCK	32	FULPARI			20	40		14.31	74.31	74.31	42	52	311	311	164	147			46	36
PANCH MAHALS DISTRICT: JAMBUGHODA TALUKA: C.D.BLOCK	33	KHAREDIVAV			48.3	7.32	3.23	14.74	73.59	73.59	10	13	117	117	82	35	2		25	8
PANCH MAHALS DISTRICT: JAMBUGHODA TALUKA: C.D.BLOCK	34	DHANPURI	Y	33.45	82.78	50.65	18.38	4.13	189.39	189.39	92	96	484	484	244	240			107	107
PANCH MAHALS DISTRICT: JAMBUGHODA TALUKA: C.D.BLOCK	35	SADADA		12.69	28.82	35.05	1.58	8.83	86.97	86.97	38	40	241	241	122	119			106	106
PANCH MAHALS DISTRICT: JAMBUGHODA TALUKA: C.D.BLOCK	36	BHANPURA			35	119	4.36	3	161.36	161.36	103	103	723	723	345	378			13	10

CENSUS DATA FOR VILLAGES WITHIN AND AROUND JAMBHUGHODA SANCTUARY, GUJARAT

JAMBUGHODA SANCTUARY	LAND USE AND AMENITIES	GUJARAT																		
	Location Code	Name of Village	Inside PAs (Y=Yes; Blank= No)	Forest	Irrigated by source	Unirr-igated	Cultu-rable waste	Area not available for cultivation	Total Area by computer	Area of Village (In hectares) & Town/Ward (In Km^2)	Occupied Residen-tial Houses	No. of House-holds	Total Population by computer	Total population (Including institutional and houseless population			Scheduled Castes		Scheduled Tribes	
														P	M	F	M	F	M	F
PANCH MAHALS DISTRICT: JAMBUGHODA TALUKA: C.D.BLOCK	37	BHANPURI			35	57	6.73	0.43	99.16	99.16	60	68	412	412	202	210				
PANCH MAHALS DISTRICT: JAMBUGHODA TALUKA: C.D.BLOCK	38	KHAKHARIYA		7.59	121.98	72.57	34.59	5.64	242.37	242.37	70	89	625	625	313	312			154	147
PANCH MAHALS DISTRICT: JAMBUGHODA TALUKA: C.D.BLOCK	39	PANIYARA	Y	13.93	56.73	34.07	8.6	16.45	129.78	129.78	71	71	527	527	270	257	1		160	148
PANCH MAHALS DISTRICT: JAMBUGHODA TALUKA: C.D.BLOCK	40	KATKOI	Y	11.04	24.59	59.26	8.31	2.65	105.85	105.85	45	45	262	262	143	119			107	88
PANCH MAHALS DISTRICT: JAMBUGHODA TALUKA: C.D.BLOCK	41	PIPIYA	Y	120.5	32	90	4.11	34.73	281.33	281.33	110	110	688	688	335	353			214	231
PANCH MAHALS DISTRICT: JAMBUGHODA TALUKA: C.D.BLOCK	42	KEVA	Y	39.62		109.13	6.86	7.23	162.84	162.84	59	60	372	372	194	178			146	133
PANCH MAHALS DISTRICT: JAMBUGHODA TALUKA: C.D.BLOCK	43	GHUNDIVERA	Y		7	53	7.13	25.16	92.29	92.29	40	40	285	285	145	140			16	12
PANCH MAHALS DISTRICT: JAMBUGHODA TALUKA: C.D.BLOCK	44	KOLVA	Y		2	80.42	7.26	50.35	140.03	140.03	30	30	208	208	104	104			15	16
PANCH MAHALS DISTRICT: JAMBUGHODA TALUKA: C.D.BLOCK	45	LAFNI		7.72	23	140	18.21	10.97	199.9	199.9	58	58	349	349	169	180			17	18
PANCH MAHALS DISTRICT: JAMBUGHODA TALUKA: C.D.BLOCK	46	KHODSAL	Y		32	106	3.15	6	147.15	147.15	147	156	944	944	497	447			188	171
PANCH MAHALS DISTRICT: JAMBUGHODA TALUKA: C.D.BLOCK	47	MASABAR	Y	110.4	20	219.43	40.28		390.11	390.11	65	84	599	599	314	285	1	1	54	61
PANCH MAHALS DISTRICT: JAMBUGHODA TALUKA: C.D.BLOCK	48	HAVELI			90	39	18.5		147.5	147.5	104	104	585	585	309	276	1		50	39

CENSUS DATA FOR VILLAGES WITHIN AND AROUND JAMBHUGHODA SANCTUARY, GUJARAT

JAMBUGHODA SANCTUARY	LAND USE AND AMENITIES	GUJARAT																		
	Location Code	Name of Village	Inside PAs (Y=Yes; Blank= No)	Forest	Irrigated by source	Unirr-igated	Cultu-rable waste	Area not available for cultivation	Total Area by computer	Area of Village (In hectares) & Town/Ward (In Km^2)	Occupied Residen-tial Houses	No. of House-holds	Total Population by computer	Total population (Including institutional and houseless population			Scheduled Castes		Scheduled Tribes	
														P	M	F	M	F	M	F
PANCH MAHALS DISTRICT: JAMBUGHODA TALUKA: C.D.BLOCK	49	PADIDERI			7	100	7.21		114.21	114.21	94	96	546	546	293	253			33	26
PANCH MAHALS DISTRICT: JAMBUGHODA TALUKA: C.D.BLOCK	50	KHUNTIYA			9	62.88	1.58	4.31	77.77	77.77	54	54	335	335	172	163			62	67
PANCH MAHALS DISTRICT: JAMBUGHODA TALUKA: C.D.BLOCK	51	UCHET		13.11	39.32	210.32	26.21	3.13	292.09	292.09	164	177	1016	1016	530	486			66	57
PANCH MAHALS DISTRICT: JAMBUGHODA TALUKA: C.D.BLOCK	52	DHANAKIYA			70	52	49.18		171.18	171.18	65	65	316	316	159	157	7	7	82	69
PANCH MAHALS DISTRICT: JAMBUGHODA TALUKA: C.D.BLOCK	53	DUMA			7.86	601.31	90.5	135.61	835.28	835.28	414	429	2305	2305	1205	1100	41	45	398	346
PANCH MAHALS DISTRICT: JAMBUGHODA TALUKA: C.D.BLOCK	54	DEVAL FALIYA			1	72.47	15.02		88.49	88.49	37	38	205	205	105	100			31	33
PANCH MAHALS DISTRICT: JAMBUGHODA TALUKA: C.D.BLOCK	55	KHANDIVAV			45	122.7	30.23	68.03	265.96	265.96	155	155	795	795	417	378	19	28	135	99
VADODARA DISTRICT: SANKHEDA TALUKA: C.D.BLOCK	1	SAGAVA	Y	394.3	25.35	223.95	14.86		658.48	658.48	109	110	649	649	351	298			63	61
VADODARA DISTRICT: SANKHEDA TALUKA: C.D.BLOCK	2	ZAND	Y	360.7	2	42.34	2.02	5.2	412.22	412.22	30	30	162	162	88	74			62	56
VADODARA DISTRICT: SANKHEDA TALUKA: C.D.BLOCK	3	LANBHIYA	Y	230	3	34.32	10.11	15.73	293.11	293.11	27	27	158	158	83	75			55	56
VADODARA DISTRICT: SANKHEDA TALUKA: C.D.BLOCK	4	MOTA RASKA	Y	289.3	10	57.28		12.3	368.9	368.9	32	32	201	201	102	99			31	31
VADODARA DISTRICT: SANKHEDA TALUKA: C.D.BLOCK	5	BOBDAKUVA	Y	105.5	7	64.36		7.55	184.44	184.44	50	50	325	325	169	156			60	54

CENSUS DATA FOR VILLAGES WITHIN AND AROUND JAMBHUGHODA SANCTUARY, GUJARAT

JAMBUGHODA SANCTUARY	LAND USE AND AMENITIES	GUJARAT																		
	Location Code	Name of Village	Inside PAs (Y=Yes; Blank= No)	Forest	Irrigated by source	Unirr-igated	Cultu-rable waste	Area not available for cultivation	Total Area by computer	Area of Village (In hectares) & Town/Ward (In Km^2)	Occupied Residen-tial Houses	No. of House-holds	Total Population by computer	Total population (Including institutional and houseless population			Scheduled Castes		Scheduled Tribes	
														P	M	F	M	F	M	F
VADODARA DISTRICT: SANKHEDA TALUKA: C.D.BLOCK	6	NANI RASKI	Y	177.2	22	174.13	40.81	5.2	419.35	419.35	118	118	669	669	346	323			76	67
VADODARA DISTRICT: SANKHEDA TALUKA: C.D.BLOCK	7	KATHIYARI	Y	392.1	2	7	20.56		421.66	421.66	18	18	110	110	56	54			56	54
VADODARA DISTRICT: SANKHEDA TALUKA: C.D.BLOCK	8	KESINGPURA	Y	99.99	17.79	90.66		9.45	217.89	217.89	89	89	502	502	269	233			64	55
VADODARA DISTRICT: SANKHEDA TALUKA: C.D.BLOCK	9	MOTIPURA	Y		45	90.62		12.75	148.37	148.37	60	60	299	299	157	142			15	13
VADODARA DISTRICT: SANKHEDA TALUKA: C.D.BLOCK	10	GANJIPURA	Y	15.91	35.12	189.78	1.12	21.14	263.07	263.07	122	122	631	631	335	296	4	2	31	29
VADODARA DISTRICT: SANKHEDA TALUKA: C.D.BLOCK	11	TARGOL	Y	211.3	40	142	26	9.6	428.87	428.87	110	110	662	662	342	320			189	183
VADODARA DISTRICT: SANKHEDA TALUKA: C.D.BLOCK	12	RAJPARI	Y	54.05	60.92	128.53	6.12	20.17	269.79	269.79	110	110	600	600	310	290	7	6	20	16
VADODARA DISTRICT: SANKHEDA TALUKA: C.D.BLOCK	13	ACHHALI	Y		5	209.11	267.3	10.31	491.68	491.68	104	104	511	511	279	232	2	1	63	52
VADODARA DISTRICT: SANKHEDA TALUKA: C.D.BLOCK	14	VANDARDA			4.04	732.98		132.21	869.23	869.23	128	128	828	828	463	365		2	336	269
VADODARA DISTRICT: SANKHEDA TALUKA: C.D.BLOCK	15	KHANDIYA				186		140.5	326.5	326.5	158	158	783	783	432	351			84	71
VADODARA DISTRICT: SANKHEDA TALUKA: C.D.BLOCK	16	KHARAKUVA				574.51	6.86	37.02	618.39	618.39	204	204	1068	1068	577	491	1	2	103	92
VADODARA DISTRICT: SANKHEDA TALUKA: C.D.BLOCK	17	PACHISGAM			8	650.25		69.3	727.55	727.55	242	252	1159	1159	624	535	3	7	203	162

CENSUS DATA FOR VILLAGES WITHIN AND AROUND JAMBHUGHODA SANCTUARY, GUJARAT

JAMBUGHODA SANCTUARY	LAND USE AND AMENITIES	GUJARAT																		
	Location Code	Name of Village	Inside PAs (Y=Yes; Blank= No)	Forest	Irrigated by source	Unirr-igated	Cultu-rable waste	Area not available for cultivation	Total Area by computer	Area of Village (In hectares) & Town/Ward (In Km^2)	Occupied Residen-tial Houses	No. of House-holds	Total Population by computer	Total population (Including institutional and houseless population			Scheduled Castes		Scheduled Tribes	
														P	M	F	M	F	M	F
VADODARA DISTRICT: SANKHEDA TALUKA: C.D.BLOCK	18	BAMKUI				353.42		23.67	377.09	377.09	47	56	280	280	139	141			9	14
VADODARA DISTRICT: SANKHEDA TALUKA: C.D.BLOCK	19	SANOTI				248.61	20.95	3.26	272.82	272.82	50	50	215	215	103	112			63	71
VADODARA DISTRICT: SANKHEDA TALUKA: C.D.BLOCK	20	MORAKHALA			10	957.81		122.01	1089.82	1089.82	357	357	1867	1867	979	888	24	12	372	353
VADODARA DISTRICT: SANKHEDA TALUKA: C.D.BLOCK	21	LAVED			0.8	342.71	20.61	17.72	381.84	381.84	125	125	532	532	277	255	8	8	56	55
VADODARA DISTRICT: SANKHEDA TALUKA: C.D.BLOCK	22	KUNDIUNCHA KALAM				270.98	19.26	11.4	301.64	301.64	51	51	270	270	139	131			59	50
VADODARA DISTRICT: SANKHEDA TALUKA: C.D.BLOCK	23	RATANPUR THANA			20	222.29	130.8	16.63	389.68	389.68	239	239	1221	1221	620	601	5	8	379	389
VADODARA DISTRICT: SANKHEDA TALUKA: C.D.BLOCK	24	KATHMANDVA			24.13	50.5	11.03	8.81	94.47	94.47	82	82	430	430	237	193			59	41
VADODARA DISTRICT: SANKHEDA TALUKA: C.D.BLOCK	25	NAVAPURA			56.57	156	7.02	14.76	234.35	234.35	134	153	742	742	398	344			55	43
VADODARA DISTRICT: SANKHEDA TALUKA: C.D.BLOCK	26	GAROL			35.1	210	22.14		267.24	267.24	109	109	612	612	326	286			88	84
VADODARA DISTRICT: SANKHEDA TALUKA: C.D.BLOCK	27	SAMDHI			12.22	135.75	19.9	0.07	167.94	167.94	79	79	489	489	249	240	4	8	33	25
VADODARA DISTRICT: SANKHEDA TALUKA: C.D.BLOCK	28	SALPURA			10.12	111.74	12.08	12.97	146.91	146.91	58	58	337	337	172	165			43	47
VADODARA DISTRICT: SANKHEDA TALUKA: C.D.BLOCK	29	ZANKHARPURA			50	299.14	55.36	37.16	441.66	441.66	207	207	1074	1074	562	512	12	8	143	139

CENSUS DATA FOR VILLAGES WITHIN AND AROUND JAMBHUGHODA SANCTUARY, GUJARAT

JAMBUGHODA SANCTUARY	LAND USE AND AMENITIES	GUJARAT																		
	Location Code	Name of Village	Inside PAs (Y=Yes; Blank= No)	Forest	Irrigated by source	Unirr-igated	Cultu-rable waste	Area not available for cultivation	Total Area by computer	Area of Village (In hectares) & Town/Ward (In Km^2)	Occupied Residen-tial Houses	No. of House-holds	Total Population by computer	Total population (Including institutional and houseless population			Scheduled Castes		Scheduled Tribes	
														P	M	F	M	F	M	F
VADODARA DISTRICT: SANKHEDA TALUKA: C.D.BLOCK	30	RAJKHERVA			4	145.81	10.14	1.53	161.48	161.48	70	90	401	401	207	194			106	98
VADODARA DISTRICT: SANKHEDA TALUKA: C.D.BLOCK	31	KHERVA			10.65	77.62	24.4		112.67	112.67	45	59	323	323	160	163	2	1	106	109
VADODARA DISTRICT: SANKHEDA TALUKA: C.D.BLOCK	32	*	Alipur (Alipur Kherva) village (L.C.No. 32 - Area 424.70 Hectares) and Dhokaliya Village (L.C.No. 33- Area 92.48 Hectares) have been treated has outgrowths of Bodeli town. Hence the information of these village is not covered. The total area of 5.17 sq.km(517.18 Hectares) of these outgrowth has been included in the rural area of the taluka.										0							
VADODARA DISTRICT: SANKHEDA TALUKA: C.D.BLOCK	33	*	Alipur (Alipur Kherva) village (L.C.No. 32 - Area 424.70 Hectares) and Dhokaliya Village (L.C.No. 33- Area 92.48 Hectares) have been treated has outgrowths of Bodeli town. Hence the information of these village is not covered. The total area of 5.17 sq.km(517.18 Hectares) of these outgrowth has been included in the rural area of the taluka.										0							
VADODARA DISTRICT: SANKHEDA TALUKA: C.D.BLOCK	34	KADILA			60.15	167.79	62.98	36.99	327.91	327.91	147	147	900	900	450	450	10	7	116	117
VADODARA DISTRICT: SANKHEDA TALUKA: C.D.BLOCK	35	BAMROLI			25.32	389.57	133.7	19.89	568.47	568.47	289	289	1602	1602	860	742	75	58	96	100
VADODARA DISTRICT: SANKHEDA TALUKA: C.D.BLOCK	36	PATNA			35.25	137.7	21.82	28.96	223.73	223.73	125	125	708	708	381	327	3	2	124	114
VADODARA DISTRICT: SANKHEDA TALUKA: C.D.BLOCK	37	PITHA			41.69	214	29.3	43.4	328.39	328.39	140	140	840	840	452	388	2	4	127	119
VADODARA DISTRICT: SANKHEDA TALUKA: C.D.BLOCK	38	JOYVA			15.54	106.14	37.9	20.63	180.21	180.21	80	80	405	405	214	191	10	6	50	44
VADODARA DISTRICT: SANKHEDA TALUKA: C.D.BLOCK	39	SURYA			25.75	659.07	106.4	95.82	887.08	887.08	241	241	1217	1217	660	557	24	11	515	441
VADODARA DISTRICT: SANKHEDA TALUKA: C.D.BLOCK	40	KUNDI TAPPE BAHADARPUR			0.6	146.27	4.4	19.08	170.35	170.35	44	44	262	262	146	116			68	45

CENSUS DATA FOR VILLAGES WITHIN AND AROUND JAMBHUGHODA SANCTUARY, GUJARAT

JAMBUGHODA SANCTUARY	LAND USE AND AMENITIES	GUJARAT																		
	Location Code	Name of Village	Inside PAs (Y=Yes; Blank= No)	Forest	Irrigated by source	Unirr-igated	Cultu-rable waste	Area not available for cultivation	Total Area by computer	Area of Village (In hectares) & Town/Ward (In Km^2)	Occupied Residen-tial Houses	No. of House-holds	Total Population by computer	Total population (Including institutional and houseless population			Scheduled Castes		Scheduled Tribes	
														P	M	F	M	F	M	F
VADODARA DISTRICT: SANKHEDA TALUKA: C.D.BLOCK	41	DORMAR			1.2	347.04	8.65	50.77	407.66	407.66	138	138	611	611	337	274	6	3	142	115
VADODARA DISTRICT: SANKHEDA TALUKA: C.D.BLOCK	42	KANDEVAL			1.2	402.87	0.28	51.72	456.07	456.07	106	106	540	540	293	247	21	21	151	109
VADODARA DISTRICT: SANKHEDA TALUKA: C.D.BLOCK	43	FATA			4	268.13	0.54	32.66	305.33	305.33	82	82	371	371	200	171	3	1	105	102
VADODARA DISTRICT: SANKHEDA TALUKA: C.D.BLOCK	44	KHOKHARIVERI				96.68		11.13	107.81	107.81	63	63	293	293	157	136	13	14	52	53
VADODARA DISTRICT: SANKHEDA TALUKA: C.D.BLOCK	45	MALU			50.2	623.18	47.12	30.5	751	751	261	261	1255	1255	651	604	12	11	399	360
VADODARA DISTRICT: SANKHEDA TALUKA: C.D.BLOCK	46	KAVITHA			4.1	1547.6	6.92	146.83	1705.43	1705.43	347	347	1555	1555	833	722	21	19	436	398
VADODARA DISTRICT: SANKHEDA TALUKA: C.D.BLOCK	47	UNDI			15	219.69	4.63	2.2	241.52	241.52	81	81	416	416	229	187			214	179
VADODARA DISTRICT: SANKHEDA TALUKA: C.D.BLOCK	48	BHADRALI			64.21	259.77	52.98	81.99	458.95	458.95	87	87	557	557	280	277			223	237
VADODARA DISTRICT: SANKHEDA TALUKA: C.D.BLOCK	49	PICHHUWADA			97.31	114	25.47	66.55	303.33	303.33	183	183	992	992	515	477	1	2	185	177
VADODARA DISTRICT: SANKHEDA TALUKA: C.D.BLOCK	50	FAFAT			88.08	127	15.92	2.21	233.21	233.21	65	65	327	327	162	165	24	25	127	129
VADODARA DISTRICT: SANKHEDA TALUKA: C.D.BLOCK	51	MANKANI			1076.81	900	120.4	278.21	2375.41	2375.41	1185	1246	7055	7055	3689	3366	24	31	1274	1147
VADODARA DISTRICT: SANKHEDA TALUKA: C.D.BLOCK	52	ALHADPURA			250	150		127.25	527.25	527.25	250	250	1468	1468	767	701	15	12	136	123

CENSUS DATA FOR VILLAGES WITHIN AND AROUND JAMBHUGHODA SANCTUARY, GUJARAT

JAMBUGHODA SANCTUARY	LAND USE AND AMENITIES	GUJARAT																		
	Location Code	Name of Village	Inside PAs (Y=Yes; Blank= No)	Forest	Irrigated by source	Unirr-igated	Cultu-rable waste	Area not available for cultivation	Total Area by computer	Area of Village (In hectares) & Town/Ward (In Km^2)	Occupied Residen-tial Houses	No. of House-holds	Total Population by computer	Total population (Including institutional and houseless population			Scheduled Castes		Scheduled Tribes	
														P	M	F	M	F	M	F
VADODARA DISTRICT: SANKHEDA TALUKA: C.D.BLOCK	53	AJALI			25	102.21		25.63	152.84	152.84	77	77	504	504	264	240			187	171
VADODARA DISTRICT: SANKHEDA TALUKA: C.D.BLOCK	54	MODASAR			350	250		38.79	638.79	638.79	230	230	1478	1478	747	731	3	3	170	165
VADODARA DISTRICT: JETPURPAVI TALUKA: C.D.BLOCK	1	KANDA			1.8	322.05	37.67	10.3	371.82	371.82	158	158	1312	1312	693	619	12	13	652	587
VADODARA DISTRICT: JETPURPAVI TALUKA: C.D.BLOCK	2	BORKANDA			3.76	350.01	54.63	52.94	461.34	461.34	187	200	1462	1462	760	702			751	687
VADODARA DISTRICT: JETPURPAVI TALUKA: C.D.BLOCK	3	BHIKHAPURA			10.1	268.97		61.67	340.74	340.74	204	206	1373	1373	735	638	67	54	428	383
VADODARA DISTRICT: JETPURPAVI TALUKA: C.D.BLOCK	4	GADH			11	263.05		42.04	316.09	316.09	273	275	1789	1789	916	873	33	22	393	397
VADODARA DISTRICT: JETPURPAVI TALUKA: C.D.BLOCK	5	JOGPURA (GADH)			5	100		98	203	203	44	44	397	397	206	191			206	191
VADODARA DISTRICT: JETPURPAVI TALUKA: C.D.BLOCK	10	SELVA			2.15	111.85		1.92	115.92	115.92	102	102	537	537	279	258			168	139
VADODARA DISTRICT: JETPURPAVI TALUKA: C.D.BLOCK	11	JAMBA			20	288		48.82	356.82	356.82	183	183	1293	1293	682	611	20	21	439	377
VADODARA DISTRICT: JETPURPAVI TALUKA: C.D.BLOCK	12	KHATAS			15	356	16	39.19	426.19	426.19	185	185	1163	1163	597	566	68	68	171	153
VADODARA DISTRICT: JETPURPAVI TALUKA: C.D.BLOCK	13	OLIYA KALAM				251.99	32.86	27.93	312.78	312.78	173	173	1285	1285	675	610	26	29	643	578
VADODARA DISTRICT: JETPURPAVI TALUKA: C.D.BLOCK	14	MOTA AMADRA (KADVAL)			1.51	241.98	48.76	44.94	337.19	337.19	150	153	1182	1182	572	610	71	78	501	532

CENSUS DATA FOR VILLAGES WITHIN AND AROUND JAMBHUGHODA SANCTUARY, GUJARAT

JAMBUGHODA SANCTUARY	LAND USE AND AMENITIES	GUJARAT																		
	Location Code	Name of Village	Inside PAs (Y=Yes; Blank= No)	Forest	Irrigated by source	Unirr-igated	Cultu-rable waste	Area not available for cultivation	Total Area by computer	Area of Village (In hectares) & Town/Ward (In Km^2)	Occupied Residen-tial Houses	No. of House-holds	Total Population by computer	Total population (Including institutional and houseless population			Scheduled Castes		Scheduled Tribes	
														P	M	F	M	F	M	F
VADODARA DISTRICT: JETPURPAVI TALUKA: C.D.BLOCK	15	NANA AMADRA (KADVAL)				214.74	3.84	33.54	252.12	252.12	117	117	778	778	400	378			172	182
VADODARA DISTRICT: JETPURPAVI TALUKA: C.D.BLOCK	16	KADVAL			145	857.18	97.89	148.05	1248.12	1248.12	560	715	4767	4767	2497	2270	114	108	501	464
VADODARA DISTRICT: JETPURPAVI TALUKA: C.D.BLOCK	17	RAJPUR (KADVAL)				133.39	1.01	32.02	166.42	166.42	74	74	556	556	278	278	1	1	65	71
VADODARA DISTRICT: JETPURPAVI TALUKA: C.D.BLOCK	18	KADVAPURA			1.4	13.72	13	11	39.12	39.12	12	12	80	80	42	38			42	38
VADODARA DISTRICT: JETPURPAVI TALUKA: C.D.BLOCK	19	MOTI KHANDI		129.6		159.61		33.59	322.77	322.77	185	187	819	819	433	386	9	7	271	246
VADODARA DISTRICT: JETPURPAVI TALUKA: C.D.BLOCK	21	VASANGADH		164.1	5.87	60.57	20.64	123.03	374.21	374.21	95	95	614	614	302	312			209	224
VADODARA DISTRICT: JETPURPAVI TALUKA: C.D.BLOCK	26	SATUN		455.9		103.13	100.6	49.2	708.77	708.77	162	162	891	891	465	426	16	16	449	410
VADODARA DISTRICT: JETPURPAVI TALUKA: C.D.BLOCK	27	BAR		271.2		187.69	89.29	0.03	548.18	548.18	220	220	1034	1034	520	514	14	19	478	471
VADODARA DISTRICT: JETPURPAVI TALUKA: C.D.BLOCK	28	UDHANIYA				29.11	30		59.11	59.11	56	56	283	283	148	135			148	133
VADODARA DISTRICT: JETPURPAVI TALUKA: C.D.BLOCK	29	GUNDI				70.67	22.53	0.2	93.4	93.4	105	108	485	485	259	226			258	222
VADODARA DISTRICT: JETPURPAVI TALUKA: C.D.BLOCK	30	VADOTH			8	185.33	64.37	2.91	260.61	260.61	135	135	841	841	435	406	29	35	125	113
VADODARA DISTRICT: JETPURPAVI TALUKA: C.D.BLOCK	31	PANI				181.77	47.8	4.55	234.12	234.12	203	207	1444	1444	742	702	8	6	474	459

CENSUS DATA FOR VILLAGES WITHIN AND AROUND JAMBHUGHODA SANCTUARY, GUJARAT

JAMBUGHODA SANCTUARY	LAND USE AND AMENITIES	GUJARAT																		
	Location Code	Name of Village	Inside PAs (Y=Yes; Blank= No)	Forest	Irrigated by source	Unirr-igated	Cultu-rable waste	Area not available for cultivation	Total Area by computer	Area of Village (In hectares) & Town/Ward (In Km^2)	Occupied Residen-tial Houses	No. of House-holds	Total Population by computer	Total population (Including institutional and houseless population			Scheduled Castes		Scheduled Tribes	
														P	M	F	M	F	M	F
VADODARA DISTRICT: JETPURPAVI TALUKA: C.D.BLOCK	32	NANI KHANDI			21.62	169.8		8.39	199.81	199.81	89	89	581	581	305	276	11	8	111	100
VADODARA DISTRICT: JETPURPAVI TALUKA: C.D.BLOCK	33	KALIKUI			10.57	29.63		42.82	83.02	83.02	36	36	273	273	145	128			69	59
VADODARA DISTRICT: JETPURPAVI TALUKA: C.D.BLOCK	34	ZARI		309.7	10	393.48		25.04	738.24	738.24	181	181	1220	1220	624	596	18	9	535	519
VADODARA DISTRICT: JETPURPAVI TALUKA: C.D.BLOCK	35	BHABHAR			2	80.42		254.88	337.3	337.3	64	64	413	413	224	189			224	189
VADODARA DISTRICT: JETPURPAVI TALUKA: C.D.BLOCK	36	INTVADA				261.98	0.16	1.25	263.39	263.39	86	86	734	734	368	366	15	15	353	351
VADODARA DISTRICT: JETPURPAVI TALUKA: C.D.BLOCK	37	JOGPURA (DUNGAR)				55.61	1.81	4.85	62.27	62.27	81	81	643	643	310	333	10	14	300	319
VADODARA DISTRICT: JETPURPAVI TALUKA: C.D.BLOCK	38	KEVADA				89.13	169.4		258.48	258.48	56	56	436	436	221	215			221	215
VADODARA DISTRICT: JETPURPAVI TALUKA: C.D.BLOCK	47	RAYPUR		607.1	40.13	200.12	76.98	11.84	936.13	936.13	118	142	977	977	512	465			508	458
VADODARA DISTRICT: JETPURPAVI TALUKA: C.D.BLOCK	48	HATHI PAGLA		180.3		59.61	6.7	23.34	269.96	269.96	45	45	272	272	134	138			129	136
VADODARA DISTRICT: JETPURPAVI TALUKA: C.D.BLOCK	49	BHANPUR		122.8		143.68	19.67	6.66	292.77	292.77	60	60	411	411	219	192			212	187
VADODARA DISTRICT: JETPURPAVI TALUKA: C.D.BLOCK	50	NARVANIYA		237.2		76.81	30.01	3.75	347.72	347.72	90	90	577	577	293	284	2	1	288	280
VADODARA DISTRICT: JETPURPAVI TALUKA: C.D.BLOCK	51	ZAB (VALOTHI)		465.2	71	105	49	25.3	715.47	715.47	127	131	754	754	398	356	1		391	351

CENSUS DATA FOR VILLAGES WITHIN AND AROUND JAMBHUGHODA SANCTUARY, GUJARAT

JAMBUGHODA SANCTUARY	LAND USE AND AMENITIES	GUJARAT																		
	Location Code	Name of Village	Inside PAs (Y=Yes; Blank= No)	Forest	Irrigated by source	Unirr-igated	Cultu-rable waste	Area not available for cultivation	Total Area by computer	Area of Village (In hectares) & Town/Ward (In Km^2)	Occupied Residen-tial Houses	No. of House-holds	Total Population by computer	Total population (Including institutional and houseless population			Scheduled Castes		Scheduled Tribes	
														P	M	F	M	F	M	F
VADODARA DISTRICT: JETPURPAVI TALUKA: C.D.BLOCK	52	KATHOLA		54.82	34	58.28	12	13	172.1	172.1	53	53	313	313	169	144			163	142
VADODARA DISTRICT: JETPURPAVI TALUKA: C.D.BLOCK	53	MUDHIYARI		441.5	73	133.52		10.09	658.11	658.11	91	91	592	592	294	298			294	298
VADODARA DISTRICT: JETPURPAVI TALUKA: C.D.BLOCK	54	BAMROLI		10.35	23.3	208.94	64.87	19.26	326.72	326.72	201	201	1209	1209	630	579	15	18	609	557
VADODARA DISTRICT: JETPURPAVI TALUKA: C.D.BLOCK	55	SHIVAJIPURA		30.35	29.01	151.03	6.91	6.53	223.83	223.83	101	101	602	602	301	301			301	301
VADODARA DISTRICT: JETPURPAVI TALUKA: C.D.BLOCK	56	VAJPUR		84.76	84.52	123.35		17.18	309.81	309.81	146	146	882	882	455	427			454	427
VADODARA DISTRICT: JETPURPAVI TALUKA: C.D.BLOCK	57	VALOTHI		47.46	25.2	194.35	5.37	38.47	310.85	310.85	152	164	927	927	477	450			450	425
VADODARA DISTRICT: JETPURPAVI TALUKA: C.D.BLOCK	58	MOTA KANTVA		18.73	15	292	8.24	45.79	379.76	379.76	226	226	1391	1391	733	658			711	636
VADODARA DISTRICT: JETPURPAVI TALUKA: C.D.BLOCK	59	NANA KANTVA			10	133.62	24.95	32.39	200.96	200.96	84	84	568	568	299	269			296	267
VADODARA DISTRICT: JETPURPAVI TALUKA: C.D.BLOCK	60	LIMBANI				144.83	66.27	2.74	213.84	213.84	122	122	826	826	428	398			426	397
VADODARA DISTRICT: JETPURPAVI TALUKA: C.D.BLOCK	61	KADVAKUVA		31.72		75.69	5.5	33.86	146.77	146.77	52	52	273	273	143	130			140	128
VADODARA DISTRICT: JETPURPAVI TALUKA: C.D.BLOCK	62	FATEPURA			8	54.33	27.03	7.42	96.78	96.78	63	63	529	529	279	250			276	245
VADODARA DISTRICT: JETPURPAVI TALUKA: C.D.BLOCK	63	MAGIYA		40.68		93.08	11.43	22.78	167.97	167.97	62	62	423	423	209	214	3	3	203	208

CENSUS DATA FOR VILLAGES WITHIN AND AROUND JAMBHUGHODA SANCTUARY, GUJARAT

JAMBUGHODA SANCTUARY	LAND USE AND AMENITIES	GUJARAT																		
	Location Code	Name of Village	Inside PAs (Y=Yes; Blank= No)	Forest	Irrigated by source	Unirr-igated	Cultu-rable waste	Area not available for cultivation	Total Area by computer	Area of Village (In hectares) & Town/Ward (In Km^2)	Occupied Residen-tial Houses	No. of House-holds	Total Population by computer	Total population (Including institutional and houseless population			Scheduled Castes		Scheduled Tribes	
														P	M	F	M	F	M	F
VADODARA DISTRICT: JETPURPAVI TALUKA: C.D.BLOCK	64	BHANPURI			27	90.79	17	54	188.79	188.79	99	99	634	634	349	285			344	283
VADODARA DISTRICT: JETPURPAVI TALUKA: C.D.BLOCK	65	VANKI			41	100.27	41	9	191.27	191.27	111	111	769	769	394	375			387	366
VADODARA DISTRICT: JETPURPAVI TALUKA: C.D.BLOCK	66	MOTI BEJ			134	279	172.9	36	621.89	621.89	339	341	2781	2781	1427	1354	43	35	1350	1302
VADODARA DISTRICT: JETPURPAVI TALUKA: C.D.BLOCK	75	KOLIYARI			214.22	110.42	54.59	75.31	454.54	454.54	236	254	1692	1692	822	870	3	2	813	860
VADODARA DISTRICT: JETPURPAVI TALUKA: C.D.BLOCK	76	FATA			96.37	30.96	13.67	3.1	144.1	144.1	105	105	603	603	297	306			297	306
VADODARA DISTRICT: JETPURPAVI TALUKA: C.D.BLOCK	77	UCHAPAN			40.62	616.82	51.28	96.3	805.02	805.02	378	378	2983	2983	1574	1409	123	108	1291	1187
VADODARA DISTRICT: JETPURPAVI TALUKA: C.D.BLOCK	78	GHAGHARPURA			15.29	134.93	25.11	0.52	175.85	175.85	99	104	543	543	275	268			271	257
VADODARA DISTRICT: JETPURPAVI TALUKA: C.D.BLOCK	79	SAGVASIMLI			50.95	76.6	4.33	16.28	148.16	148.16	48	48	325	325	156	169			146	155
VADODARA DISTRICT: JETPURPAVI TALUKA: C.D.BLOCK	80	VAGHAVA			175	320.93	41.71	84.66	622.3	622.3	313	313	2095	2095	1077	1018		1	1067	1005
VADODARA DISTRICT: JETPURPAVI TALUKA: C.D.BLOCK	81	THALKI			247.86	100.92	63.68	57.9	470.36	470.36	314	317	2147	2147	1105	1042	14	14	1082	1018
VADODARA DISTRICT: JETPURPAVI TALUKA: C.D.BLOCK	86	LODHAN		35.8	16.05	225.6	63.21	6.66	347.32	347.32	163	183	1158	1158	597	561			596	556
VADODARA DISTRICT: JETPURPAVI TALUKA: C.D.BLOCK	87	DABHERAI			10.15	126.8	25.59	1.48	164.02	164.02	66	66	442	442	231	211			231	211

CENSUS DATA FOR VILLAGES WITHIN AND AROUND JAMBHUGHODA SANCTUARY, GUJARAT

JAMBUGHODA SANCTUARY	LAND USE AND AMENITIES	GUJARAT																		
	Location Code	Name of Village	Inside PAs (Y=Yes; Blank= No)	Forest	Irrigated by source	Unirr-igated	Cultu-rable waste	Area not available for cultivation	Total Area by computer	Area of Village (In hectares) & Town/Ward (In Km^2)	Occupied Residen-tial Houses	No. of House-holds	Total Population by computer	Total population (Including institutional and houseless population			Scheduled Castes		Scheduled Tribes	
														P	M	F	M	F	M	F
VADODARA DISTRICT: JETPURPAVI TALUKA: C.D.BLOCK	88	GOGADIYA				233	13.69	20.87	267.56	267.56	103	103	592	592	314	278			311	276
VADODARA DISTRICT: JETPURPAVI TALUKA: C.D.BLOCK	89	MOTIPURA (GADOTH)			5.15	35.72	4.19	8.93	53.99	53.99	22	22	125	125	65	60			64	59
VADODARA DISTRICT: JETPURPAVI TALUKA: C.D.BLOCK	90	NANI BUMDI		33.29	50.6	180.31	21.26	8.38	293.84	293.84	76	138	849	849	443	406			440	402
VADODARA DISTRICT: JETPURPAVI TALUKA: C.D.BLOCK	91	SIHOD			19.95	160.12	48.69	38.37	267.13	267.13	146	174	1064	1064	551	513			551	513
VADODARA DISTRICT: JETPURPAVI TALUKA: C.D.BLOCK	92	MOTI RASLI			55	113.33	42.33	103.41	314.07	314.07	119	184	1118	1118	580	538	106	89	473	447
VADODARA DISTRICT: JETPURPAVI TALUKA: C.D.BLOCK	98	MOTI BUMDI		48.32	20	215.15	4.04	15.44	302.95	302.95	142	197	1216	1216	665	551	6	5	653	543
VADODARA DISTRICT: JETPURPAVI TALUKA: C.D.BLOCK	99	PATIYA			14.63	57.5	25.9	73.1	171.13	171.13	85	101	630	630	327	303	38	39	277	255
VADODARA DISTRICT: JETPURPAVI TALUKA: C.D.BLOCK	100	NANA BUTIYAPURA			13	51.54	14.28	6.79	85.61	85.61	56	56	296	296	150	146			149	145
VADODARA DISTRICT: JETPURPAVI TALUKA: C.D.BLOCK	101	MOTA BUTIYAPURA			8	33.87	4.99	5.4	52.26	52.26	67	67	340	340	178	162			178	162
VADODARA DISTRICT: JETPURPAVI TALUKA: C.D.BLOCK	102	VISADI			10.15	128.3	19.6	1.2	159.25	159.25	147	147	807	807	414	393	54	45	353	339
VADODARA DISTRICT: JETPURPAVI TALUKA: C.D.BLOCK	103	RANBHUN		25.78	24.97	263.56	10.45	50.61	375.37	375.37	155	155	1004	1004	518	486			489	460
VADODARA DISTRICT: JETPURPAVI TALUKA: C.D.BLOCK	104	PANDHARA			44.76	67.32	23.69	61.9	197.67	197.67	116	148	1102	1102	576	526	8	9	550	509

CENSUS DATA FOR VILLAGES WITHIN AND AROUND JAMBHUGHODA SANCTUARY, GUJARAT

JAMBUGHODA SANCTUARY	LAND USE AND AMENITIES	GUJARAT																		
	Location Code	Name of Village	Inside PAs (Y=Yes; Blank= No)	Forest	Irrigated by source	Unirr-igated	Cultu-rable waste	Area not available for cultivation	Total Area by computer	Area of Village (In hectares) & Town/Ward (In Km^2)	Occupied Residen-tial Houses	No. of House-holds	Total Population by computer	Total population (Including institutional and houseless population			Scheduled Castes		Scheduled Tribes	
														P	M	F	M	F	M	F
VADODARA DISTRICT: JETPURPAVI TALUKA: C.D.BLOCK	106	GADOTH			35.67	143.88	30.53	23.41	233.49	233.49	103	146	886	886	442	444			441	444
VADODARA DISTRICT: JETPURPAVI TALUKA: C.D.BLOCK	107	PRATAPNAGAR			15	207.42	18.83	27.3	268.55	268.55	58	78	564	564	326	238	3	3	309	228
VADODARA DISTRICT: JETPURPAVI TALUKA: C.D.BLOCK	108	KHANDIVAV			10	49.35	7.88	1.08	68.31	68.31	26	43	280	280	137	143	4	7	121	129
VADODARA DISTRICT: JETPURPAVI TALUKA: C.D.BLOCK	109	MOTI TEJAVAV			12	73.15	2.83	1.34	89.32	89.32	56	56	367	367	193	174			193	174
VADODARA DISTRICT: JETPURPAVI TALUKA: C.D.BLOCK	110	SUSKAL			86.91	486.38	19.5	121.52	714.31	714.31	524	543	3408	3408	1774	1634	20	16	1731	1607
VADODARA DISTRICT: JETPURPAVI TALUKA: C.D.BLOCK	118	BARAVAD			44.3	422.39	104.1	107.24	678.07	678.07	246	246	1608	1608	803	805	22	27	755	754
VADODARA DISTRICT: JETPURPAVI TALUKA: C.D.BLOCK	119	KUKNA			75	85.87	24.68		185.55	185.55	134	134	817	817	445	372			434	366
VADODARA DISTRICT: JETPURPAVI TALUKA: C.D.BLOCK	120	NANI TEJAVAV			9	28.61	2.83	1.33	41.77	41.77	29	29	189	189	99	90			99	90
VADODARA DISTRICT: JETPURPAVI TALUKA: C.D.BLOCK	121	CHAPARGOTA			75	93.45	42.93		211.38	211.38	119	119	757	757	395	362			395	362
VADODARA DISTRICT: JETPURPAVI TALUKA: C.D.BLOCK	122	JIVANPURA			35	11	24.9		70.9	70.9	21	21	192	192	93	99			93	99
VADODARA DISTRICT: JETPURPAVI TALUKA: C.D.BLOCK	123	TIMBI			110	68.18	36.64		214.82	214.82	152	168	1220	1220	608	612	40	35	568	577
VADODARA DISTRICT: JETPURPAVI TALUKA: C.D.BLOCK	124	DHORIVAV			48.83	165.57	2.73	10.07	227.2	227.2	239	239	1455	1455	732	723			707	705

CENSUS DATA FOR VILLAGES WITHIN AND AROUND JAMBHUGHODA SANCTUARY, GUJARAT

JAMBUGHODA SANCTUARY	LAND USE AND AMENITIES	GUJARAT																		
	Location Code	Name of Village	Inside PAs (Y=Yes; Blank= No)	Forest	Irrigated by source	Unirr-igated	Cultu-rable waste	Area not available for cultivation	Total Area by computer	Area of Village (In hectares) & Town/Ward (In Km^2)	Occupied Residen-tial Houses	No. of House-holds	Total Population by computer	Total population (Including institutional and houseless population			Scheduled Castes		Scheduled Tribes	
														P	M	F	M	F	M	F
VADODARA DISTRICT: JETPURPAVI TALUKA: C.D.BLOCK	125	TOKARVA			50	17	2.8	3	72.8	72.8	42	79	482	482	241	241			241	241
VADODARA DISTRICT: JETPURPAVI TALUKA: C.D.BLOCK	126	CHACHAK			112	60.96	10	47	229.96	229.96	255	268	1608	1608	839	769	16	20	664	623
VADODARA DISTRICT: JETPURPAVI TALUKA: C.D.BLOCK	127	SIMALIYA			110	46.07	5	55	216.07	216.07	184	184	1141	1141	580	561	1	1	579	560
VADODARA DISTRICT: JETPURPAVI TALUKA: C.D.BLOCK	128	MULDHAR			120	20	12	16.61	168.61	168.61	250	250	1591	1591	831	760			830	760
VADODARA DISTRICT: JETPURPAVI TALUKA: C.D.BLOCK	129	JABUGAM		23.9	482	367.6	69.95	258.82	1202.27	1202.27	767	767	3774	3774	1945	1829	94	108	678	630
VADODARA DISTRICT: JETPURPAVI TALUKA: C.D.BLOCK	130	TADKACHHALA			150	189.97	5.58	5.28	350.83	350.83	278	286	1525	1525	770	755	113	115	636	614
VADODARA DISTRICT: JETPURPAVI TALUKA: C.D.BLOCK	131	VANTA			74	66.88	0.56	21.38	162.82	162.82	71	71	393	393	198	195	14	10	115	107
VADODARA DISTRICT: JETPURPAVI TALUKA: C.D.BLOCK	132	VADDHARI			150	40.41	19.3	15.93	225.64	225.64	100	100	528	528	258	270	40	30	135	147
VADODARA DISTRICT: JETPURPAVI TALUKA: C.D.BLOCK	133	VADATALAV			25	212.46	30.01	3.8	271.27	271.27	39	39	173	173	87	86	24	26	19	22
VADODARA DISTRICT: JETPURPAVI TALUKA: C.D.BLOCK	134	KHADAKLA			70	101.7	30.98	60.22	262.9	262.9	102	102	666	666	342	324			340	321
VADODARA DISTRICT: JETPURPAVI TALUKA: C.D.BLOCK	135	GAIDIYA			3.2	187.61	48.42	21.27	260.5	260.5	127	162	1017	1017	523	494			523	494
VADODARA DISTRICT: JETPURPAVI TALUKA: C.D.BLOCK	136	POLANPUR		43.46		142.81	17.19	6.65	210.11	210.11	47	47	284	284	149	135			149	135

CENSUS DATA FOR VILLAGES WITHIN AND AROUND JAMBHUGHODA SANCTUARY, GUJARAT

JAMBUGHODA SANCTUARY	LAND USE AND AMENITIES	GUJARAT																		
	Location Code	Name of Village	Inside PAs (Y=Yes; Blank= No)	Forest	Irrigated by source	Unirr-igated	Cultu-rable waste	Area not available for cultivation	Total Area by computer	Area of Village (In hectares) & Town/Ward (In Km^2)	Occupied Residen-tial Houses	No. of House-holds	Total Population by computer	Total population (Including institutional and houseless population			Scheduled Castes		Scheduled Tribes	
														P	M	F	M	F	M	F
VADODARA DISTRICT: JETPURPAVI TALUKA: C.D.BLOCK	137	KHANDIYAKUVA			3.3	112.93	32.43	5.08	153.74	153.74	58	64	393	393	201	192			201	192
PANCH MAHALS DISTRICT: DEVGADBARIA TALUKA: C.D.BLOCK	61	VAV		171.7	8	370	77.27	73.75	700.73	700.73	297	297	2117	2117	1098	1019	54	52	365	338
PANCH MAHALS DISTRICT: DEVGADBARIA TALUKA: C.D.BLOCK	148	PALLA		330.5	1.89	527.89		44.21	904.51	904.51	510	510	3904	3904	2041	1863	85	64	1334	1256
PANCH MAHALS DISTRICT: DEVGADBARIA TALUKA: C.D.BLOCK	149	RAJGADH		12.7	3.06	134.06	3.68	13.52	167.02	167.02	57	57	325	325	176	149			20	10
PANCH MAHALS DISTRICT: DEVGADBARIA TALUKA: C.D.BLOCK	150	GOTH			1.42	50.42	11.13	13.06	76.03	76.03	62	63	411	411	241	170			78	41
PANCH MAHALS DISTRICT: DEVGADBARIA TALUKA: C.D.BLOCK	151	GHOGHAMBA			129	212.03	67	23.69	431.72	431.72	564	579	3298	3298	1734	1564	48	45	246	224
PANCH MAHALS DISTRICT: DEVGADBARIA TALUKA: C.D.BLOCK	157	KHARKHADI			22	475.31	34.8	125.98	658.09	658.09	315	316	1812	1812	940	872	38	31	300	264
PANCH MAHALS DISTRICT: DEVGADBARIA TALUKA: C.D.BLOCK	158	BHANPURA			17	159.66	1.68	29.18	207.52	207.52	316	316	1643	1643	906	737	93	79		
PANCH MAHALS DISTRICT: DEVGADBARIA TALUKA: C.D.BLOCK	159	RAYAN MUVADA			8	260.99	25.57	30.27	324.83	324.83	184	200	1047	1047	557	490			10	4
PANCH MAHALS DISTRICT: DEVGADBARIA TALUKA: C.D.BLOCK	160	DHANESHWAR		17.59	72	366.76	6.59	87.55	550.49	550.49	306	312	1906	1906	1008	898	7	7	227	217
PANCH MAHALS DISTRICT: DEVGADBARIA TALUKA: C.D.BLOCK	161	SAVAPURA			3.25	137.57	14.73	17.24	172.79	172.79	149	152	951	951	509	442			411	376
PANCH MAHALS DISTRICT: DEVGADBARIA TALUKA: C.D.BLOCK	162	PADHORA			70	277	2.43	27.56	376.99	376.99	306	307	2409	2409	1252	1157			846	790

CENSUS DATA FOR VILLAGES WITHIN AND AROUND JAMBHUGHODA SANCTUARY, GUJARAT

JAMBUGHODA SANCTUARY	LAND USE AND AMENITIES	GUJARAT																		
	Location Code	Name of Village	Inside PAs (Y=Yes; Blank= No)	Forest	Irrigated by source	Unirr-igated	Cultu-rable waste	Area not available for cultivation	Total Area by computer	Area of Village (In hectares) & Town/Ward (In Km^2)	Occupied Residen-tial Houses	No. of House-holds	Total Population by computer	Total population (Including institutional and houseless population			Scheduled Castes		Scheduled Tribes	
														P	M	F	M	F	M	F
PANCH MAHALS DISTRICT: DEVGADBARIA TALUKA: C.D.BLOCK	164	GARMOTIYA			20	275.59	21.25	37.56	354.4	354.4	146	146	1101	1101	562	539			562	539
PANCH MAHALS DISTRICT: DEVGADBARIA TALUKA: C.D.BLOCK	165	UDVA		17.58	52.7	120.16			190.44	190.44	209	209	1638	1638	844	794	5	5	742	707
PANCH MAHALS DISTRICT: DEVGADBARIA TALUKA: C.D.BLOCK	166	SHAMALKUVA			20	432.64	1.07	20.44	474.15	474.15	230	230	1738	1738	896	842	9	14	885	827
PANCH MAHALS DISTRICT: DEVGADBARIA TALUKA: C.D.BLOCK	167	KANKODAKUR			9	191.36	37.75	1.39	239.5	239.5	77	77	521	521	269	252			56	48
PANCH MAHALS DISTRICT: DEVGADBARIA TALUKA: C.D.BLOCK	168	JITPURA			28	178.96	1.06	5.09	213.11	213.11	191	191	976	976	515	461			59	48
PANCH MAHALS DISTRICT: DEVGADBARIA TALUKA: C.D.BLOCK	169	NATHKUVA			8	196.69	19.86	5.71	230.26	230.26	83	83	573	573	299	274	12	11	113	101
PANCH MAHALS DISTRICT: DEVGADBARIA TALUKA: C.D.BLOCK	170	CHANDRA NAGAR			8	298.03	18.43	9.82	334.28	334.28	256	257	1785	1785	965	820			392	333
PANCH MAHALS DISTRICT: DEVGADBARIA TALUKA: C.D.BLOCK	171	RINCHHIYA		68.75		269	23.87	13.27	374.89	374.89	172	177	1348	1348	699	649	9	11	675	620
PANCH MAHALS DISTRICT: DEVGADBARIA TALUKA: C.D.BLOCK	172	TAD KUNDLA				121	17.04	10.16	148.2	148.2	87	93	534	534	283	251			66	57
PANCH MAHALS DISTRICT: DEVGADBARIA TALUKA: C.D.BLOCK	173	KALSAR		17.44		154	5.77	7.5	184.71	184.71	114	115	793	793	417	376			319	286
PANCH MAHALS DISTRICT: DEVGADBARIA TALUKA: C.D.BLOCK	174	VIRAPURA				157	11.87	10	178.87	178.87	143	143	1312	1312	698	614	10	9	688	605
PANCH MAHALS DISTRICT: DEVGADBARIA TALUKA: C.D.BLOCK	175	RANJITNAGAR		138.9	95	594.48	6.9	49.6	884.89	884.89	313	313	2027	2027	1076	951	32	42	295	278

CENSUS DATA FOR VILLAGES WITHIN AND AROUND JAMBHUGHODA SANCTUARY, GUJARAT

JAMBUGHODA SANCTUARY	LAND USE AND AMENITIES	GUJARAT																		
	Location Code	Name of Village	Inside PAs (Y=Yes; Blank= No)	Forest	Irrigated by source	Unirr-igated	Cultu-rable waste	Area not available for cultivation	Total Area by computer	Area of Village (In hectares) & Town/Ward (In Km^2)	Occupied Residen-tial Houses	No. of House-holds	Total Population by computer	Total population (Including institutional and houseless population			Scheduled Castes		Scheduled Tribes	
														P	M	F	M	F	M	F
PANCH MAHALS DISTRICT: DEVGADBARIA TALUKA: C.D.BLOCK	176	CHELAVADA			45	432	58.24	149	684.24	684.24	281	282	2248	2248	1196	1052			895	781
PANCH MAHALS DISTRICT: DEVGADBARIA TALUKA: C.D.BLOCK	177	DUDHAPURA		109.3		210	11.56	80.46	411.29	411.29	177	177	1139	1139	601	538	6	8	371	334
PANCH MAHALS DISTRICT: DEVGADBARIA TALUKA: C.D.BLOCK	178	ZINZARI		93.49	29.52	825.7	27.32		976.03	976.03	462	462	3207	3207	1687	1520	36	34	1298	1175
PANCH MAHALS DISTRICT: DEVGADBARIA TALUKA: C.D.BLOCK	179	LABADADHARA		16.19	10	459.08	9.77	49.86	544.9	544.9	273	273	1967	1967	1003	964	26	18	921	901
PANCH MAHALS DISTRICT: DEVGADBARIA TALUKA: C.D.BLOCK	180	VANKOD		87.4	20	570.85	5	28.51	711.76	711.76	265	265	2217	2217	1158	1059	28	24	942	891
PANCH MAHALS DISTRICT: DEVGADBARIA TALUKA: C.D.BLOCK	181	BAKROL			5	361	78.91	43.02	487.93	487.93	306	306	2196	2196	1153	1043	20	16	703	651
PANCH MAHALS DISTRICT: DEVGADBARIA TALUKA: C.D.BLOCK	182	ZAB (VAV)			40	187	0.12	128.01	355.13	355.13	169	169	1333	1333	679	654			461	458
PANCH MAHALS DISTRICT: DEVGADBARIA TALUKA: C.D.BLOCK	183	NATHPURA		107.2		83	21.8	9.73	221.77	221.77	97	97	683	683	332	351	24	31	264	276
PANCH MAHALS DISTRICT: DEVGADBARIA TALUKA: C.D.BLOCK	184	POYALI		74.54		80	6.82	38.36	199.72	199.72	78	78	504	504	257	247	4	4	250	241
PANCH MAHALS DISTRICT: DEVGADBARIA TALUKA: C.D.BLOCK	185	SARASAVA		56.1		105	34.24	31.44	226.78	226.78	117	117	872	872	435	437			394	400
PANCH MAHALS DISTRICT: DEVGADBARIA TALUKA: C.D.BLOCK	186	GUNESHIYA			4.5	197	6.98	53.94	262.42	262.42	182	184	982	982	498	484	145	140	43	50
VADODARA DISTRICT: VAGHODIA TALUKA: C.D.BLOCK	41	GAMBHIRPURA				60.94	8	10.61	79.55	79.55	110	110	541	541	298	243	1	1	122	93

CENSUS DATA FOR VILLAGES WITHIN AND AROUND JAMBHUGHODA SANCTUARY, GUJARAT

JAMBUGHODA SANCTUARY	LAND USE AND AMENITIES	GUJARAT																		
	Location Code	Name of Village	Inside PAs (Y=Yes; Blank= No)	Forest	Irrigated by source	Unirr-igated	Cultu-rable waste	Area not available for cultivation	Total Area by computer	Area of Village (In hectares) & Town/Ward (In Km^2)	Occupied Residen-tial Houses	No. of House-holds	Total Population by computer	Total population (Including institutional and houseless population			Scheduled Castes		Scheduled Tribes	
														P	M	F	M	F	M	F
VADODARA DISTRICT: VAGHODIA TALUKA: C.D.BLOCK	42	HAMIRPURI				56.52	10.21	5.91	72.64	72.64	21	21	121	121	73	48			73	48
VADODARA DISTRICT: VAGHODIA TALUKA: C.D.BLOCK	43	DHAROLA		459.1		82.22	19.72	13.44	574.5	574.5	48	48	227	227	123	104			33	29
VADODARA DISTRICT: VAGHODIA TALUKA: C.D.BLOCK	44	CHIPAT				84.2	13.01		97.21	97.21	60	60	296	296	166	130			20	20
VADODARA DISTRICT: VAGHODIA TALUKA: C.D.BLOCK	62	VEDPUR		190.1	36.32	246.52	7.23	350.85	831.04	831.07	266	266	1335	1335	709	626	13	12	128	108
VADODARA DISTRICT: VAGHODIA TALUKA: C.D.BLOCK	63	MOTI MANEKPUR		18.88		536.95	52.09	17.63	625.55	625.55	130	130	613	613	317	296	3	3	76	70
VADODARA DISTRICT: VAGHODIA TALUKA: C.D.BLOCK	64	NANI MANEKPUR				50.08	7.01	0.05	57.14	57.14	27	27	130	130	72	58			26	24
VADODARA DISTRICT: VAGHODIA TALUKA: C.D.BLOCK	65	RUSTAMPURA				168.16	17.22	28.81	214.19	214.19	156	192	1245	1245	736	509	39	32	314	242
VADODARA DISTRICT: VAGHODIA TALUKA: C.D.BLOCK	66	KOHA		174.8		121.09	9.04	2.5	307.43	307.43	6	6	20	20	10	10			10	10
VADODARA DISTRICT: VAGHODIA TALUKA: C.D.BLOCK	67	SAIDAL		145.4		653.58	93.05	31.73	923.71	923.71	226	236	1150	1150	632	518	7	13	380	316
VADODARA DISTRICT: VAGHODIA TALUKA: C.D.BLOCK	88	GHODA				184.47	17.73	16.14	218.34	218.34	75	75	444	444	236	208			17	17

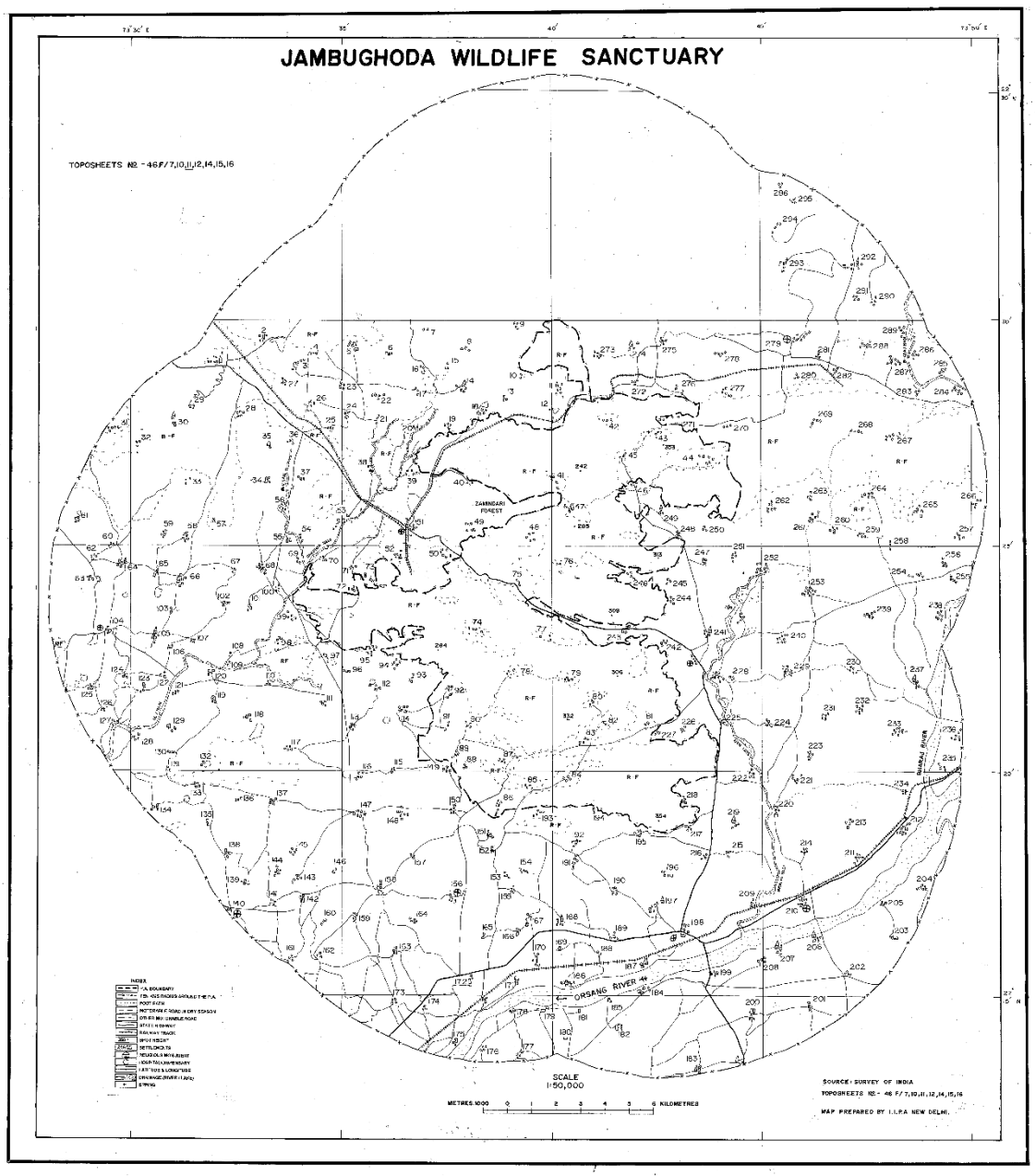
JAMBUGHODA WILDLIFE SANCTUARY
TOPOSHEETS NO. - 46F/7,10,11,12,14,15,16
ZAMINDARI FOREST
ORSANG RIVER
SCALE
1:50,000
METRES 1000 0 1 2 3 4 5 6 KILOMETRES
SOURCE - SURVEY OF INDIA
TOPOSHEETS NO. - 46 F/7,10,11,12,14,15,16
MAP PREPARED BY I.I.P.A NEW DELHI.

JAMBHUGHODA WILDLIFE SANCTUARY

STATE – GUJARAT **TOPOSHEETS NO. 46 F/7,10,11, 12, 14, 15 , 16**

S.No	NAME OF SETTLEMENTS	S.No.	NAME OF SETTLEMENTS	S.No	NAME OF SETTLEMENTS	S.No	NAME OF SETTLEMENTS
1.	PAVAGARH	78.	JHAND	155.	NAWAPURA	232.	RAMPUR
2.	VADATATALAV	79.	LOBIYA	156.	TOTARMATA	233.	LODHAN
3.	RAYANWADIYA	80.	MATA RASKA	157.	KACHLA	234.	SIHOD
4.	WALI	81.	BOBDAKUVA	158.	MORKHALA	235.	MOTI RASNI
5.	NAWAKUVA	82.	MOTA RASKA	159.	SANOLI	236.	NANI RASNI
6.	RICHIYA	83.	NANI RASKI	160.	RUSHIKUL ASHRAM	237.	KOLLAN
7.	TARIGAVERI	84.	KEVA	161.	JAB	238.	HUDI
8.	KALSAR	85.	GUNDIVERI	162.	PHANTA	239.	URCHHAPUR
9.	UMARVAT	86.	RAJPURI	163.	PATRA	240.	KANJIPANI
10.	WED	87.	TARGOD	164.	BHAGVANPURA	241.	JOTPURA
11.	GHANTA	88.	RICHIYA	165.	BHANPURI	242.	NATHPURI
12.	DHARIYA TALAV	89.	GAJIPURA	166.	GAROL	243.	NARUKOT
13.	SURBAR	90.	JESINGHPURA	167.	SAMDHI	244.	HIRAPUR
14.	TADODIA	91.	MOTI PURA	168.	SALPURA	245.	DIPAPUR
15.	KALSAR	92.	SAGVA	169.	POPADIYA	246.	WADEK
16.	TADKUNDLA	93.	KOYIWAV	170.	PATNA	247.	NIRJAN
17.	UMARVAN NANI	94.	HANDIYA MOTA	171.	PITHA	248.	WAV
18.	TALAWADI	95.	RICHHBAR	172.	SURYAGHODA	249.	JHARVA
19.	PANDOL	96.	RANBHET MOTI	173.	DORMAR	250.	DANAIYAPUR
20.	KANKALPUR	97.	RANBHET NANI	174.	KUNDI	251.	SHIVJIPURA
21.	WAVDI	98.	JIVANPURA	175.	SURYA	252.	WALOTHI
22.	TALAWADI	99.	SODHRA	176.	PHABHAT	253.	MOTA KANTWA
23.	DHIKVA	100.	BHAMARIYA	177.	BHURIYAKUVA	254.	WANKI
24.	KHERAP	101.	GARIYAT	178.	DHEBARPURA	255.	MOTI BEJH
25.	DHANKUVA	102.	DHORIKUI	179.	ROJNAGAR	256.	GAMUN
26.	KHERAP	103.	KHAREDA	180.	NASUWADA	257.	KOSUMPANI
27.	CHHAJDIWALI	104.	RAMESHWAR	181.	KHAMAPURA	258.	MUGIYA
28.	RANIPURA	105.	BALIYADEV	182.	BANGAPURA	259.	KATHVAKUVA
29.	HOLIDAY CAMP	106.	RAMJI KHATNI	183.	GANESHWAD	260.	LIMBANI
30.	MAHAKALI TEMPLES	107.	KESARPURA	184.	ALADPURA	261.	RAMPUR
31.	BHIKAPURA	108.	RAKHSIYA	185.	BHUKHANPURA	262.	MUDHIYARI
32.	GHODI	109.	KUBERPURA	186.	BAMROLI	263.	JHAB
33.	JHALIYAKUA	110.	TADIYA	187.	JHAKARPURA	264.	NARWANIYA
34.	NATHKUVA	111.	ANKHEDIYA MOTA	188.	KADILA	265.	HATHIPAGLA
35.	CHHATARDIWAV	112.	ISHWARIYA	189.	CHAROLA	266.	RAYPUR
36.	NAWA DHIKWA	113.	SINGPUR	190.	DRANOKIYA	267.	KEWADA
37.	KATHOLA	114.	CHHANTALAWADI	191.	DUMA	268.	JOGPUR
38.	RAYANKHAD	115.	PANI MUWADA	192.	MOTA PHARIYA	269.	ETWAD
39.	BAMANKUVA	116.	KHARETI	193.	KOLWA	270.	WADLI
40.	DOLIMAR	117.	SARKHI MUWADI	194.	LAPHNI	271.	BORIYAKIPOYALI
41.	BHURVERI	118.	DESAR	195.	MASABAR	272.	NATHPURA
42.	GARUMAL	119.	MOTI PURA	196.	RAJKHERVA	273.	JHAB
43.	RANJITPURA	120.	SONI PURA	197.	KHERVA	274.	WAV
44.	POYALI	121.	BADHARPURI	198.	BODELI	275.	BHAKROL
45.	GONDRA	122.	INDRAL	199.	MODASAR	276.	SARASVA
46.	CHALVAD	123.	GAJPURA	200.	WANIYADRI	277.	JHERI
47.	KOIWAV	124.	BHAGVANPURA	201.	MAGANPURA	278.	NAWAPURA
48.	KHESHAVPURA	125.	KOPREJ	202.	WADTALAV	279.	KADWAL
49.	BHAT	126.	PHULPURI	203.	PALANPUR	280.	BABAR
50.	BHAT	127.	SONAVATI	204.	PHALIA	281.	CHAKRAJA
51.	SHIVRAJPUR	128.	WALVA	205.	GAIDIA	282.	PANI
52.	SHIVRAJPUR MINES COLONY	129.	AMARPURI	206.	WANT	283.	UNDANI
53.	PALANPUR	130.	GAMBHIRPURA	207.	TADKACHHLA	284.	BAR
54.	AMARPURA	131.	CHIPAD	208.	LODHAN	285.	KHEDA
55.	MOTA CHANDVA	132.	DHAROLA	209.	MULDHAR	286.	KANDI
56.	WANKARIYA	133.	WEDPUR	210.	JAMBUGAM	287.	VADOT
57.	KANKRIDUNGRI PHOLIA	134.	TIKAMPURA	211.	KUKNA	288.	RAJPUR
58.	NAWAGAM	135.	JAYPURA	212.	SUSKAL	289.	SELWA
59.	SURAJPURA	136.	DUNGRI	213.	TEJWAV	290.	JAMBA
60.	SARDARPURA	137.	KHANDIA	214.	CHOPARGATH	291.	KHATAS
61.	VAV	138.	MOTI MANEKPUR	215.	DHOLIWAV	292.	BHIKAPURA
62.	MADAR	139.	NANI MANEKPUR	216.	KHANDIWAV	293.	OLYAKALAM
63.	MEDI	140.	RUSTAMPURA	217.	KHODSAL	294.	KANDA
64.	HADABIYA	141.	PACHISGAON	218.	PIBIYA	295.	BORKUNDA
65.	AMBAWADIYA	142.	KUVARPURA	219.	PANDHRA	296.	GAMANI
66.	RAVALIYA	143.	CHANDAN	220.	GADOD		
67.	KANKRIDUNGRI	144.	KAMBOI	221.	MOTI BUMDI		
68.	GAMBHIRPURA	145.	KATIHARI	222.	RANBHUN		
69.	NANI CHANDVA	146.	BAMKOI	223.	NANI BUMDI		
70.	DABHAN	147.	WANDERDA	224.	BHANPURI		
71.	BEDIYAPURA	148.	THERKUVA	225.	KHAKARIYA		
72.	LAMIYAPURA	149.	BHINDA	226.	KATKOI		
73.	BAPOTIYA	150.	ACHHALI	227.	PANIYARI		
74.	KATKUVA	151.	PADEDHERI	228.	JAMBUGHODA		
75.	LABBAN	152.	KHUTIYA	229.	KARA		
76.	BORKAS	153.	KATHMANDVA	230.	SANGANKUVA		
77.	MALBAR	154.	UCHET	231.	GOGADIYA		

Jessore Sanctuary

JESSOR SANCTUARY	LAND USE AND AMENITIES	GUJARAT																		
	Location Code	Name of Village	Inside PAs (Y=Yes; Blank=No)	Forest	Irrigated by source	Unirri-gated	Cultu-rable waste	Area not available for cultivation	Total Area by computer	Area of Village (In hectares) & Town/Ward (In Km^2)	Occupied Residen-tial Houses	No. of House-holds	Total population by computer	Total population (Including institutional and houseless population			Scheduled Castes		Scheduled Tribes	
														P	M	F	M	F	M	F
RAJASTHAN : SIROHI DISTRICT: TESHIL ABU ROAD : PANCHAYAT SAMITI : 4 ABU ROAD	22	BAGERI		21	67	192	47	114	441	441	166	166	954	954	478	476	15	9	449	456
RAJASTHAN : SIROHI DISTRICT: TESHIL ABU ROAD : PANCHAYAT SAMITI : 4 ABU ROAD	23	AMBAWERI		33	17	55		13	118	118	42	42	218	218	101	117			91	105
RAJASTHAN : SIROHI DISTRICT: TESHIL ABU ROAD : PANCHAYAT SAMITI : 4 ABU ROAD	24	CHANDELA		487	206	258		169	1120	1120	366	370	2063	2063	1102	961	58	48	869	791
RAJASTHAN : SIROHI DISTRICT: TESHIL ABU ROAD : PANCHAYAT SAMITI : 4 ABU ROAD	25	SAKODA		101		85		26.47	212.47	212.47	55	66	308	308	162	146			137	121
RAJASTHAN : SIROHI DISTRICT: TESHIL ABU ROAD : PANCHAYAT SAMITI : 4 ABU ROAD	26	FATEHPURA		157	25	128.2		53	363.2	363.2	122	122	696	696	352	344			345	338
RAJASTHAN : SIROHI DISTRICT: TESHIL ABU ROAD : PANCHAYAT SAMITI : 4 ABU ROAD	27	BAHADUPURA		443	31	148		76	698	698	141	143	864	864	452	412	15	8	393	356
RAJASTHAN : SIROHI DISTRICT: TESHIL ABU ROAD : PANCHAYAT SAMITI : 4 ABU ROAD	28	MULIA MAHADEO		142					142	142			0							
RAJASTHAN : SIROHI DISTRICT: TESHIL ABU ROAD : PANCHAYAT SAMITI : 4 ABU ROAD	29	FOREST CHOTILA		840	1	5		2	848	848	19	19	107	107	54	53			54	53
RAJASTHAN : SIROHI DISTRICT: TESHIL ABU ROAD : PANCHAYAT SAMITI : 4 ABU ROAD	30	CHOTILA		58	19	64	4	64	209	209	38	38	240	240	120	120			120	120

JESSOR SANCTUARY	LAND USE AND AMENITIES	GUJARAT																		
	Location Code	Name of Village	Inside PAs (Y=Yes; Blank=No)	Forest	Irrigated by source	Unirri-gated	Cultu-rable waste	Area not available for cultivation	Total Area by computer	Area of Village (In hectares) & Town/Ward (In Km^2)	Occupied Residen-tial Houses	No. of House-holds	Total population by computer	Total population (Including institutional and houseless population			Scheduled Castes		Scheduled Tribes	
														P	M	F	M	F	M	F
RAJASTHAN : SIROHI DISTRICT: TESHIL ABU ROAD : PANCHAYAT SAMITI : 4 ABU ROAD	31	MAHI KHERA		82	178	213	160	119	752	752	189	189	1072	1072	516	556			512	551
RAJASTHAN : SIROHI DISTRICT: TESHIL ABU ROAD : PANCHAYAT SAMITI : 4 ABU ROAD	32	GIRWAR		89	182	465	76	149	961	961	445	449	2714	2714	1426	1288	41	37	1131	1007
RAJASTHAN : SIROHI DISTRICT: TESHIL ABU ROAD : PANCHAYAT SAMITI : 4 ABU ROAD	33	CHANAR			278	608	3	228	1117	1117	460	460	2572	2572	1317	1255	105	117	868	806
RAJASTHAN : SIROHI DISTRICT: TESHIL ABU ROAD : PANCHAYAT SAMITI : 4 ABU ROAD	34	ANDALIYA		55	28.58	135.42		41	260	260	84	84	507	507	270	237			270	237
RAJASTHAN : SIROHI DISTRICT: TESHIL ABU ROAD : PANCHAYAT SAMITI : 4 ABU ROAD	35	AWAL		30	211	441	3	105	790	790	332	335	1941	1941	991	950	67	71	664	657
RAJASTHAN : SIROHI DISTRICT: TESHIL ABU ROAD : PANCHAYAT SAMITI : 4 ABU ROAD	36	REDWA KHURD		232	39	39		37	347	347	12	12	63	63	31	32			31	32
RAJASTHAN : SIROHI DISTRICT: TESHIL ABU ROAD : PANCHAYAT SAMITI : 4 ABU ROAD	63	MAVAL		19	194	398	88	427	1126	1126	327	349	1784	1784	937	847	195	157	118	149
RAJASTHAN : SIROHI DISTRICT: TESHIL ABU ROAD : PANCHAYAT SAMITI : 4 ABU ROAD	64	WASDA			130	256	24	248	658	658	354	359	1869	1869	978	891	110	98	76	65
RAJASTHAN : SIROHI DISTRICT: TESHIL ABU ROAD : PANCHAYAT SAMITI : 4 ABU ROAD	65	KHARA		542	41	161	188	51	983	983	109	109	661	661	342	319			334	315

JESSOR SANCTUARY	LAND USE AND AMENITIES	GUJARAT																		
	Location Code	Name of Village	Inside PAs (Y=Yes; Blank=No)	Forest	Irrigated by source	Unirri-gated	Cultu-rable waste	Area not available for cultivation	Total Area by computer	Area of Village (In hectares) & Town/Ward (In Km^2)	Occupied Residen-tial Houses	No. of House-holds	Total population by computer	Total population (Including institutional and houseless population			Scheduled Castes		Scheduled Tribes	
														P	M	F	M	F	M	F
RAJASTHAN : SIROHI DISTRICT: TESHIL REODAR : PANCHAYAT SAMITI : 5 REODAR	50	SULIVA			76	517.51	54	93	740.51	740.51	168	169	860	860	430	430	221	207		
RAJASTHAN : SIROHI DISTRICT: TESHIL REODAR : PANCHAYAT SAMITI : 5 REODAR	51	MALEEPURA			44	87	0.99	3.99	135.98	135.98	162	164	944	944	481	463	234	225	18	15
RAJASTHAN : SIROHI DISTRICT: TESHIL REODAR : PANCHAYAT SAMITI : 5 REODAR	52	KUSMA			36.33	233	57	76	402.33	402.33	28	28	163	163	90	73	22	20	2	2
RAJASTHAN : SIROHI DISTRICT: TESHIL REODAR : PANCHAYAT SAMITI : 5 REODAR	54	VARMAN		45.06	386.92	690.95	171	379.96	1673.89	1673.89	441	447	2361	2361	1220	1141	713	638	74	71
RAJASTHAN : SIROHI DISTRICT: TESHIL REODAR : PANCHAYAT SAMITI : 5 REODAR	60	REODAR			113.46	740.95	225.23	194.09	1273.73	1273.73	930	937	4663	4663	2413	2250	791	710	141	137
RAJASTHAN : SIROHI DISTRICT: TESHIL REODAR : PANCHAYAT SAMITI : 5 REODAR	69	THAL			123	473.96	97.84	130.32	825.12	825.12	294	294	1755	1755	924	831	599	567	170	123
RAJASTHAN : SIROHI DISTRICT: TESHIL REODAR : PANCHAYAT SAMITI : 5 REODAR	70	LOONOL			97.11	490.64	191.61	119.3	898.66	898.66	358	363	1817	1817	933	884	373	353	48	43
RAJASTHAN : SIROHI DISTRICT: TESHIL REODAR : PANCHAYAT SAMITI : 5 REODAR	71	PERWA			33.08	198.74	54.28	64.93	351.03	351.03	114	118	648	648	333	315	247	238	2	1
RAJASTHAN : SIROHI DISTRICT: TESHIL REODAR : PANCHAYAT SAMITI : 5 REODAR	72	ASAO			42.62	132.84	17.41	25.08	217.95	217.95	27	27	176	176	98	78	27	24		

JESSOR SANCTUARY	LAND USE AND AMENITIES	GUJARAT																		
	Location Code	Name of Village	Inside PAs (Y=Yes; Blank=No)	Forest	Irrigated by source	Unirri-gated	Cultu-rable waste	Area not available for cultivation	Total Area by computer	Area of Village (In hectares) & Town/Ward (In Km^2)	Occupied Residen-tial Houses	No. of House-holds	Total population by computer	Total population (Including institutional and houseless population			Scheduled Castes		Scheduled Tribes	
														P	M	F	M	F	M	F
RAJASTHAN : SIROHI DISTRICT: TESHIL REODAR : PANCHAYAT SAMITI : 5 REODAR	73	RAJGARH			50.24	112.06	34.86	67.97	265.13	265.13	88	91	554	554	276	278	28	42	18	13
RAJASTHAN : SIROHI DISTRICT: TESHIL REODAR : PANCHAYAT SAMITI : 5 REODAR	74	MEETAN			110	263.84	89.03	66.88	529.75	529.75	192	192	951	951	481	470	219	219	3	5
RAJASTHAN : SIROHI DISTRICT: TESHIL REODAR : PANCHAYAT SAMITI : 5 REODAR	75	VANTI			20.01	73.99	40.07	12	146.07	146.07	32	32	183	183	100	83	88	74	5	5
RAJASTHAN : SIROHI DISTRICT: TESHIL REODAR : PANCHAYAT SAMITI : 5 REODAR	76	AWADA			198.87	239.42	64.45	154.17	656.91	656.91	174	174	959	959	507	452	422	380	13	13
RAJASTHAN : SIROHI DISTRICT: TESHIL REODAR : PANCHAYAT SAMITI : 5 REODAR	77	KALERI			86	88.99	34.99	57	266.98	266.98	85	89	534	534	292	242	256	209		
RAJASTHAN : SIROHI DISTRICT: TESHIL REODAR : PANCHAYAT SAMITI : 5 REODAR	78	MAGARIWARA			214.2	1058.26	104.48	262.2	1639.14	1639.14	404	420	2345	2345	1194	1151	286	257	129	114
RAJASTHAN : SIROHI DISTRICT: TESHIL REODAR : PANCHAYAT SAMITI : 5 REODAR	79	DHANPURA			92.5	145.32	1.19	14.73	253.74	253.74	101	101	597	597	297	300	71	70		
RAJASTHAN : SIROHI DISTRICT: TESHIL REODAR : PANCHAYAT SAMITI : 5 REODAR	80	GUNDWARA			142.86	306.2	30.04	188.12	667.22	667.22	129	131	607	607	321	286	23	18	44	33
RAJASTHAN : SIROHI DISTRICT: TESHIL REODAR : PANCHAYAT SAMITI : 5 REODAR	81	SONELA			58	83	17	26	184	184	111	111	576	576	298	278	10	10	74	66

JESSOR SANCTUARY	LAND USE AND AMENITIES	GUJARAT																		
	Location Code	Name of Village	Inside PAs (Y=Yes; Blank=No)	Forest	Irrigated by source	Unirri-gated	Cultu-rable waste	Area not available for cultivation	Total Area by computer	Area of Village (In hectares) & Town/Ward (In Km^2)	Occupied Residen-tial Houses	No. of House-holds	Total population by computer	Total population (Including institutional and houseless population			Scheduled Castes		Scheduled Tribes	
														P	M	F	M	F	M	F
RAJASTHAN : SIROHI DISTRICT: TESHIL REODAR : PANCHAYAT SAMITI : 5 REODAR	82	SONANI			212.48	391.45	95.54	35.55	735.02	735.02	145	145	835	835	425	410	71	65	61	49
RAJASTHAN : SIROHI DISTRICT: TESHIL REODAR : PANCHAYAT SAMITI : 5 REODAR	87	WASADA			158.6	475.26	81.9	32.26	748.02	748.02	188	188	972	972	477	495	58	45	29	21
RAJASTHAN : SIROHI DISTRICT: TESHIL REODAR : PANCHAYAT SAMITI : 5 REODAR	88	SORDA			470	823	208	57	1558	1558	547	547	2975	2975	1542	1433	301	291	207	164
RAJASTHAN : SIROHI DISTRICT: TESHIL REODAR : PANCHAYAT SAMITI : 5 REODAR	89	DANPURA			118.9	125.9	7.9	15.2	267.9	267.9	83	83	429	429	229	200			36	34
RAJASTHAN : SIROHI DISTRICT: TESHIL REODAR : PANCHAYAT SAMITI : 5 REODAR	90	MANDAR			548.32	1690.7	451.3	315	3005.32	3005.32	1592	1602	8159	8159	4164	3995	923	844	298	263
RAJASTHAN : SIROHI DISTRICT: TESHIL REODAR : PANCHAYAT SAMITI : 5 REODAR	91	FATEHPURA			1.04	80	5	30	116.04	116.04	UN-INHABITED									
RAJASTHAN : SIROHI DISTRICT: TESHIL REODAR : PANCHAYAT SAMITI : 5 REODAR	92	BHEELRA KHERA			40.18	88	16	46	190.18	190.18	76	86	467	467	230	237	197	217		
RAJASTHAN : SIROHI DISTRICT: TESHIL REODAR : PANCHAYAT SAMITI : 5 REODAR	93	RAMPURA PILOSI			81	151.1	47.98	89.02	369.1	369.1	86	86	460	460	249	211	198	159	2	1
RAJASTHAN : SIROHI DISTRICT: TESHIL REODAR : PANCHAYAT SAMITI : 5 REODAR	94	JUADARA			43.28	115.94	11.02	73.96	244.2	244.2	54	58	329	329	185	144	23	15	113	86

JESSOR SANCTUARY	LAND USE AND AMENITIES	GUJARAT																		
	Location Code	Name of Village	Inside PAs (Y=Yes; Blank=No)	Forest	Irrigated by source	Unirri-gated	Cultu-rable waste	Area not available for cultivation	Total Area by computer	Area of Village (In hectares) & Town/Ward (In Km^2)	Occupied Residen-tial Houses	No. of House-holds	Total population by computer	Total population (Including institutional and houseless population			Scheduled Castes		Scheduled Tribes	
														P	M	F	M	F	M	F
RAJASTHAN : SIROHI DISTRICT: TESHIL REODAR : PANCHAYAT SAMITI : 5 REODAR	95	KOTRA-KHERA			19.94	115.65	2.62	35.5	173.71	173.71	43	43	240	240	129	111				
RAJASTHAN : SIROHI DISTRICT: TESHIL REODAR : PANCHAYAT SAMITI : 5 REODAR	96	JAMTHA		139.8	64.74	235.37	53.15	95.42	588.48	588.48	95	100	555	555	284	271	90	93	102	88
RAJASTHAN : SIROHI DISTRICT: TESHIL REODAR : PANCHAYAT SAMITI : 5 REODAR	97	JAWAL		6.09	152.45	145.89	29.3	178.47	512.2	512.2	113	113	687	687	357	330	161	133		
RAJASTHAN : SIROHI DISTRICT: TESHIL REODAR : PANCHAYAT SAMITI : 5 REODAR	98	DIDMANA KHERA			114.23	138.14		68.31	320.68	320.68			0							
RAJASTHAN : SIROHI DISTRICT: TESHIL REODAR : PANCHAYAT SAMITI : 5 REODAR	99	BIJWA-KHERA					142.4	10.84	153.24	153.24			0							
RAJASTHAN : SIROHI DISTRICT: TESHIL REODAR : PANCHAYAT SAMITI : 5 REODAR	100	MAROL			6.14	514.21	226.79	185.02	932.16	932.16	291	300	1530	1530	777	753	204	194	72	69
RAJASTHAN : SIROHI DISTRICT: TESHIL REODAR : PANCHAYAT SAMITI : 5 REODAR	101	NIMBORA			45.88	299	103.2		448.08	448.08	170	171	947	947	488	459	406	380		
RAJASTHAN : SIROHI DISTRICT: TESHIL REODAR : PANCHAYAT SAMITI : 5 REODAR	102	KAROTI			29.99	213.24	33.65	36.94	313.82	313.82	92	92	534	534	258	276	128	133		
RAJASTHAN : SIROHI DISTRICT: TESHIL REODAR : PANCHAYAT SAMITI : 5 REODAR	103	DOLPURA			106.06	359.62	99.34	72.49	637.51	637.51	417	417	2287	2287	1199	1088	1081	978	5	7

JESSOR SANCTUARY	LAND USE AND AMENITIES	GUJARAT																		
	Location Code	Name of Village	Inside PAs (Y=Yes; Blank=No)	Forest	Irrigated by source	Unirri-gated	Cultu-rable waste	Area not available for cultivation	Total Area by computer	Area of Village (In hectares) & Town/Ward (In Km^2)	Occupied Residen-tial Houses	No. of House-holds	Total population by computer	Total population (Including institutional and houseless population			Scheduled Castes		Scheduled Tribes	
														P	M	F	M	F	M	F
RAJASTHAN : SIROHI DISTRICT: TESHIL REODAR : PANCHAYAT SAMITI : 5 REODAR	104	LEELORA			69.86	129.96	47.1	54.45	301.37	301.37	62	62	334	334	192	142	192	142		
RAJASTHAN : SIROHI DISTRICT: TESHIL REODAR : PANCHAYAT SAMITI : 5 REODAR	105	DHAWLI			220.77	649.3	254.47	179.85	1304.39	1304.39	335	342	1840	1840	943	897	502	452	106	93
RAJASTHAN : SIROHI DISTRICT: TESHIL REODAR : PANCHAYAT SAMITI : 5 REODAR	106	BAHADURPUR A			13.07	48.15	9.17	26.2	96.59	96.59	19	19	128	128	65	63			65	63
RAJASTHAN : SIROHI DISTRICT: TESHIL REODAR : PANCHAYAT SAMITI : 5 REODAR	107	PALRI-KHERA			41.3	141.21	14.1	37.15	233.76	233.76	138	138	771	771	419	352	308	250	69	70
RAJASTHAN : SIROHI DISTRICT: TESHIL REODAR : PANCHAYAT SAMITI : 5 REODAR	108	MOOLIYA-KHERA			16.05	366.32	25.25	150.17	557.79	557.79	62	62	384	384	201	183	13	14	177	163
RAJASTHAN : SIROHI DISTRICT: TESHIL REODAR : PANCHAYAT SAMITI : 5 REODAR	109	KARJIYA			15.05	203.2	31.15	197.17	446.57	446.57	81	81	488	488	248	240			239	229
RAJASTHAN : SIROHI DISTRICT: TESHIL REODAR : PANCHAYAT SAMITI : 5 REODAR	110	DATANI			86.03	434.1	105.05	443.1	1068.28	1068.28	409	409	2096	2096	1094	1002	774	707	34	33
RAJASTHAN : SIROHI DISTRICT: TESHIL REODAR : PANCHAYAT SAMITI : 5 REODAR	111	VIDMIYA			2.1	87.1	19.17	81.19	189.56	189.56	10	10	52	52	32	20	19	9	13	11
RAJASTHAN : SIROHI DISTRICT: TESHIL REODAR : PANCHAYAT SAMITI : 5 REODAR	112	SALOTRA			45.05	336.38	54.19	570.06	1005.68	1005.68	103	103	638	638	334	304	259	232	54	62

JESSOR SANCTUARY	LAND USE AND AMENITIES	GUJARAT																		
	Location Code	Name of Village	Inside PAs (Y=Yes; Blank=No)	Forest	Irrigated by source	Unirri-gated	Cultu-rable waste	Area not available for cultivation	Total Area by computer	Area of Village (In hectares) & Town/Ward (In Km^2)	Occupied Residen-tial Houses	No. of House-holds	Total population by computer	Total population (Including institutional and houseless population			Scheduled Castes		Scheduled Tribes	
														P	M	F	M	F	M	F
RAJASTHAN : SIROHI DISTRICT: TESHIL REODAR : PANCHAYAT SAMITI : 5 REODAR	113	PEEPALIYA				106.1	22.2	119.4	247.7	247.7	27	27	158	158	87	71	72	58		
RAJASTHAN : SIROHI DISTRICT: TESHIL REODAR : PANCHAYAT SAMITI : 5 REODAR	114	RAMPURA KHERA			7.2	244.95	48.05	100.04	400.24	400.24	106	106	595	595	304	291	276	273		
RAJASTHAN : SIROHI DISTRICT: TESHIL REODAR : PANCHAYAT SAMITI : 5 REODAR	115	MAKAWAL			46.26	597.31	128.04	43.82	815.43	815.43	327	327	1701	1701	868	833	223	199	84	65
RAJASTHAN : SIROHI DISTRICT: TESHIL REODAR : PANCHAYAT SAMITI : 5 REODAR	116	GORELI			96.2	235.04	25.5	86.2	442.94	442.94	97	99	602	602	327	275	311	264		
RAJASTHAN : SIROHI DISTRICT: TESHIL REODAR : PANCHAYAT SAMITI : 5 REODAR	117	BOOTRI			137.14	132.26	39.8	44.98	354.18	354.18	66	68	408	408	205	203	38	31	30	22
RAJASTHAN : SIROHI DISTRICT: TESHIL REODAR : PANCHAYAT SAMITI : 5 REODAR	118	PADROO KHERA			4.82	68.05	3.97	25.08	101.92	101.92	13	13	85	85	44	41	44	41		
RAJASTHAN : SIROHI DISTRICT: TESHIL REODAR : PANCHAYAT SAMITI : 5 REODAR	119	BHEROOGARH			182.94	275.87	41.35	95.94	596.1	596.1	140	140	893	893	463	430	290	266	42	31
RAJASTHAN : SIROHI DISTRICT: TESHIL REODAR : PANCHAYAT SAMITI : 5 REODAR	120	BHATANA		342.2	126.94	1658.33	211	672.04	3010.51	3010.51	616	616	3174	3174	1626	1548	456	417	258	206
RAJASTHAN : SIROHI DISTRICT: TESHIL REODAR : PANCHAYAT SAMITI : 5 REODAR	121	DERLI		42.82	10.84	109.14	1.25	37.03	201.08	201.08	13	13	71	71	38	33	38	33		

JESSOR SANCTUARY	LAND USE AND AMENITIES	GUJARAT																		
	Location Code	Name of Village	Inside PAs (Y=Yes; Blank=No)	Forest	Irrigated by source	Unirri-gated	Cultu-rable waste	Area not available for cultivation	Total Area by computer	Area of Village (In hectares) & Town/Ward (In Km^2)	Occupied Residen-tial Houses	No. of House-holds	Total population by computer	Total population (Including institutional and houseless population			Scheduled Castes		Scheduled Tribes	
														P	M	F	M	F	M	F
RAJASTHAN : SIROHI DISTRICT: TESHIL REODAR : PANCHAYAT SAMITI : 5 REODAR	122	BADECHI		133.08	32.88	294	134.08	234.04	828.08	828.08	133	133	753	753	400	353	215	184	26	32
RAJASTHAN : SIROHI DISTRICT: TESHIL REODAR : PANCHAYAT SAMITI : 5 REODAR	123	AWALIYA		822.98	17.08	129	56.98	90.1	1116.14	1116.14	90	90	511	511	269	242			245	221
RAJASTHAN : SIROHI DISTRICT: TESHIL REODAR : PANCHAYAT SAMITI : 5 REODAR	124	PADAR		785.1	36.6	459.14	411.98	232.1	1924.92	1924.92	155	155	985	985	521	464	198	171	47	43
RAJASTHAN : SIROHI DISTRICT: TESHIL REODAR : PANCHAYAT SAMITI : 5 REODAR	125	DHEEBRI		746.64	6.18	166.78	65.2	23.08	1007.88	1007.88	57	57	315	315	157	158				
RAJASTHAN : SIROHI DISTRICT: TESHIL REODAR : PANCHAYAT SAMITI : 5 REODAR	126	METHIPURA		1027.08	22.98	183.96	51.92	91.04	1376.98	1376.98	105	105	704	704	343	361	60	46	248	280
GUJARAT : BANSA KANTHA DISTRICT: TALUKA DHANERA : C.D.BLOCK	78	VAGOR			50	501.82	96.12	30	677.94	677.94	206	206	1301	1,301	672	629	48	57	6	4
GUJARAT : BANSA KANTHA DISTRICT: TALUKA DHANERA : C.D.BLOCK	80	DHANIYAWADA			70	305.08	25.83	422.31	823.22	823.22	258	258	1445	1,445	740	705	162	154		
GUJARAT : BANSA KANTHA DISTRICT: TALUKA DHANERA : C.D.BLOCK	81	BHANDOTRA			82	775.26	18.77	9.98	886.01	886.01	291	291	1581	1,581	802	779	107	101	2	3
GUJARAT : BANSA KANTHA DISTRICT: TALUKA DHANERA : C.D.BLOCK	82	GUNDARI			431.62	290.68	97.86	166.42	986.58	986.58	324	328	1909	1,909	1,024	885	58	63	55	62

JESSOR SANCTUARY	LAND USE AND AMENITIES	GUJARAT																		
	Location Code	Name of Village	Inside PAs (Y=Yes; Blank=No)	Forest	Irrigated by source	Unirri-gated	Cultu-rable waste	Area not available for cultivation	Total Area by computer	Area of Village (In hectares) & Town/Ward (In Km^2)	Occupied Residen-tial Houses	No. of House-holds	Total population by computer	Total population (Including institutional and houseless population			Scheduled Castes		Scheduled Tribes	
														P	M	F	M	F	M	F
GUJARAT : BANSA KANTHA DISTRICT: TALUKA DHANERA : C.D.BLOCK	83	SATSAN			306.3	798.75	160.94	45.78	1311.77	1,311.77	275	283	1731	1,731	910	821	74	64	14	14
GUJARAT : BANSA KANTHA DISTRICT: TALUKA DHANERA : C.D.BLOCK	84	ARKHI		91.45	163.47	535.1	165	90.75	1045.77	1,045.77	365	365	1835	1,835	939	896	90	74	104	103
GUJARAT : BANSA KANTHA DISTRICT: TALUKA DHANERA : C.D.BLOCK	85	PANTHAWADA		145.57	450	445.05	491.66	113.64	1645.92	1,645.92	942	964	5067	5,067	2,596	2,471	262	245	285	246
GUJARAT : BANSA KANTHA DISTRICT: TALUKA DHANERA : C.D.BLOCK	87	SANTARWADA			148.56	130.35	66.55	14.43	359.89	359.89	99	99	608	608	326	282	34	23		
GUJARAT : BANSA KANTHA DISTRICT: TALUKA DHANERA : C.D.BLOCK	88	RAMPURA			91.01	141.55	2.09	4.13	238.78	238.78	72	72	361	361	191	170	28	24		
GUJARAT : BANSA KANTHA DISTRICT: TALUKA DHANERA : C.D.BLOCK	89	PANSWAL		496.03	326	60.21	28.47	204.17	1114.88	1,114.88	133	134	761	761	392	369	10	11	46	45
GUJARAT : BANSA KANTHA DISTRICT: TALUKA DHANERA : C.D.BLOCK	90	ZAT		222.24	142.52	795.16	180.12	79.87	1419.91	1,419.91	275	275	1550	1,550	794	756	64	51	157	136
GUJARAT : BANSA KANTHA DISTRICT: TALUKA DHANERA : C.D.BLOCK	91	AKOLI	Y	744.12	139.3	439.03	44.42	216.08	1582.95	1,582.95	196	196	1212	1,212	607	605	47	43	22	18
GUJARAT : BANSA KANTHA DISTRICT: TALUKA DHANERA : C.D.BLOCK	92	BHILADA	Y	754.72	296.02	220.35	53.81	100	1424.9	1,424.90	221	221	1262	1,262	644	618	59	50		

JESSOR SANCTUARY	LAND USE AND AMENITIES	GUJARAT																		
	Location Code	Name of Village	Inside PAs (Y=Yes; Blank=No)	Forest	Irrigated by source	Unirri-gated	Cultu-rable waste	Area not available for cultivation	Total Area by computer	Area of Village (In hectares) & Town/Ward (In Km^2)	Occupied Residen-tial Houses	No. of House-holds	Total population by computer	Total population (Including institutional and houseless population			Scheduled Castes		Scheduled Tribes	
														P	M	F	M	F	M	F
GUJARAT : BANSA KANTHA DISTRICT: TALUKA DHANERA : C.D.BLOCK	93	GANGUWADA	Y		51.49	167.2	54.32	35.8	308.81	308.81	104	104	588	588	306	282	75	74		
GUJARAT : BANSA KANTHA DISTRICT: TALUKA DHANERA : C.D.BLOCK	94	BHADALI		115.91	242	504.6	128.6	30.8	1021.91	1,021.91	297	312	1673	1,673	832	841	40	42	95	76
GUJARAT : BANSA KANTHA DISTRICT: TALUKA DHANERA : C.D.BLOCK	95	RAMPURA MAHUDI			34.26	102.78	85.98	11.38	234.4	234.4	53	53	365	365	182	183				
GUJARAT : BANSA KANTHA DISTRICT: TALUKA DHANERA : C.D.BLOCK	96	MAHUDI NANI			52.46	157.39	146.72	15.29	371.86	371.86	72	72	410	410	205	205				
GUJARAT : BANSA KANTHA DISTRICT: TALUKA DHANERA : C.D.BLOCK	97	MAHUDI MOTI		61.58	651.5	89.33		214.03	1016.44	1,016.44	202	202	1118	1,118	575	543	98	95	1	
GUJARAT : BANSA KANTHA DISTRICT: TALUKA DHANERA : C.D.BLOCK	98	GANODARA						218.43	218.43	218.43	5	5	26	26	17	9				
GUJARAT : BANSA KANTHA DISTRICT: TALUKA DHANERA : C.D.BLOCK	99	KOTDA			86.61	118.03	2.36	40.7	247.7	247.7	81	81	413	413	208	205	49	56		
GUJARAT : BANSA KANTHA DISTRICT: TALUKA DHANERA : C.D.BLOCK	100	GANGUDARA		79.81	59.03		123.13	249.96	511.93	511.93	109	109	595	595	321	274	18	24	1	
GUJARAT : BANSA KANTHA DISTRICT: TALUKA DHANERA : C.D.BLOCK	101	RAJKOT			64.34	177.72	8.44	86.77	337.27	337.27	149	149	910	910	467	443	52	52		

JESSOR SANCTUARY	LAND USE AND AMENITIES	GUJARAT																		
	Location Code	Name of Village	Inside PAs (Y=Yes; Blank=No)	Forest	Irrigated by source	Unirri-gated	Cultu-rable waste	Area not available for cultivation	Total Area by computer	Area of Village (In hectares) & Town/Ward (In Km^2)	Occupied Residen-tial Houses	No. of House-holds	Total population by computer	Total population (Including institutional and houseless population			Scheduled Castes		Scheduled Tribes	
														P	M	F	M	F	M	F
GUJARAT : BANSA KANTHA DISTRICT: TALUKA DHANERA : C.D.BLOCK	102	BHILACHAT	Y	781.69	10.11	12.9	25.1	365.1	1194.9	1,194.90	92	92	446	446	225	221	14	12	46	42
GUJARAT : BANSA KANTHA DISTRICT: TALUKA DHANERA : C.D.BLOCK	103	ODHAVA			91.37	679.99	35.78	51.45	858.59	858.59	255	258	1507	1,507	790	717	136	136		
GUJARAT : BANSA KANTHA DISTRICT: TALUKA DHANERA : C.D.BLOCK	104	JEGOL			485.1	418.65	85.76	97.01	1086.52	1,086.52	391	391	2027	2,027	1,045	982	53	49		
GUJARAT : BANSA KANTHA DISTRICT: TALUKA DHANERA : C.D.BLOCK	105	ATAL		63.53				425.38	488.91	488.91	9	9	58	58	30	28				
GUJARAT : BANSA KANTHA DISTRICT: TALUKA DHANERA : C.D.BLOCK	106	BHAKODAR		165.13		362.61	15.93	3.38	547.05	547.05	854	855	3123	3,123	1,862	1,261	196	150	120	81
GUJARAT : BANSA KANTHA DISTRICT: TALUKA DHANERA : C.D.BLOCK	107	DHANERI			252.89	428.15	60.72	110.99	852.75	852.75	287	287	1461	1,461	738	723	109	121	60	51
GUJARAT : BANSA KANTHA DISTRICT: TALUKA DHANERA : C.D.BLOCK	108	VELAVAS			15.2	305.55	36.24		356.99	356.99	139	139	723	723	378	345	29	18	59	49
GUJARAT : BANSA KANTHA DISTRICT: TALUKA DHANERA : C.D.BLOCK	109	SHERGADH ODHAVA		41.35	69.75	7.88	124.14	19.72	262.84	262.84	111	111	624	624	306	318	37	53		
GUJARAT : BANSA KANTHA DISTRICT: TALUKA DHANERA : C.D.BLOCK	110	TALENAGAR			170.3		6.18	21.37	197.85	197.85	74	74	397	397	200	197	8	8		

JESSOR SANCTUARY	LAND USE AND AMENITIES	GUJARAT																		
	Location Code	Name of Village	Inside PAs (Y=Yes; Blank=No)	Forest	Irrigated by source	Unirri-gated	Cultu-rable waste	Area not available for cultivation	Total Area by computer	Area of Village (In hectares) & Town/Ward (In Km^2)	Occupied Residen-tial Houses	No. of House-holds	Total population by computer	Total population (Including institutional and houseless population			Scheduled Castes		Scheduled Tribes	
														P	M	F	M	F	M	F
GUJARAT : BANSA KANTHA DISTRICT: TALUKA DHANERA : C.D.BLOCK	111	HARIYAWADA		128.41	48.76	65.83	296.11		539.11	539.11	157	157	944	944	466	478	41	54	210	200
GUJARAT : BANSA KANTHA DISTRICT: TALUKA DHANERA : C.D.BLOCK	112	DERI	Y	549.55	10.16	215.44	13.74		788.89	788.89	181	181	976	976	517	459	33	26	143	127
GUJARAT : BANSA KANTHA DISTRICT: TALUKA DHANERA : C.D.BLOCK	113	VAVDHARA	Y	778.24	6.07	12.53	7.65	257.07	1061.56	1,061.56	72	73	435	435	247	188	13	13	30	19
GUJARAT : BANSA KANTHA DISTRICT: TALUKA DHANERA : C.D.BLOCK	114	MALPURIYA	Y	270.12	14.16	19.13	60	61.86	425.27	425.27	26	27	179	179	98	81	3	3		
GUJARAT : BANSA KANTHA DISTRICT: TALUKA DHANERA : C.D.BLOCK	115	RANOL		66.5	55.43	21.52	310.2	66.5	520.15	520.15	152	152	858	858	449	409	32	22		
GUJARAT : BANSA KANTHA DISTRICT: TALUKA DHANERA : C.D.BLOCK	116	JORAPURA BHADLI				178.68	38.48	47.73	264.89	264.89	64	64	371	371	172	199	2	3		
GUJARAT : BANSA KANTHA DISTRICT: TALUKA DHANERA : C.D.BLOCK	117	BHADLI KOTHA		65.84	134.25	600.45	57.31		857.85	857.85	169	169	955	955	469	486	74	89		
GUJARAT : BANSA KANTHA DISTRICT: TALUKA DHANERA : C.D.BLOCK	118	CHODUNGRI		97.04	225	100	120.95	48.78	591.77	591.77	137	137	720	720	379	341	53	47		
GUJARAT : BANSA KANTHA DISTRICT: TALUKA DHANERA : C.D.BLOCK	119	MARWADA		113.66	100	96.4	80.61		390.67	390.67	79	79	449	449	233	216	14	11		

JESSOR SANCTUARY	LAND USE AND AMENITIES	GUJARAT																		
	Location Code	Name of Village	Inside PAs (Y=Yes; Blank=No)	Forest	Irrigated by source	Unirri-gated	Cultu-rable waste	Area not available for cultivation	Total Area by computer	Area of Village (In hectares) & Town/Ward (In Km^2)	Occupied Residen-tial Houses	No. of House-holds	Total population by computer	Total population (Including institutional and houseless population			Scheduled Castes		Scheduled Tribes	
														P	M	F	M	F	M	F
GUJARAT : BANSA KANTHA DISTRICT: TALUKA DHANERA : C.D.BLOCK	120	RATANPUR		140.89		288.73	140.96		570.58	570.58	135	135	884	884	460	424	21	16		
GUJARAT : BANSA KANTHA DISTRICT: TALUKA DHANERA : C.D.BLOCK	121	FATEPURA		29.17	85	5.88	48.7		168.75	168.75	62	62	339	339	163	176	27	38		
GUJARAT : BANSA KANTHA DISTRICT: TALUKA DHANERA : C.D.BLOCK	122	DANTIWADA		308.37	260	523	772.58	5	1868.95	1,868.95	546	547	3258	3,258	1,706	1,552	252	223	112	83
GUJARAT : BANSA KANTHA DISTRICT: TALUKA DHANERA : C.D.BLOCK	123	NANDOTRA			493.16	59.25	0.41		552.82	552.82	760	760	3714	3,714	1,909	1,805	289	271	103	118
GUJARAT : BANSA KANTHA DISTRICT: TALUKA DHANERA : C.D.BLOCK	124	GODH		128.62	484.22	81.33	0.41	28.7	723.28	723.28	272	272	1456	1,455	759	697	63	63		
GUJARAT : BANSA KANTHA DISTRICT: TALUKA DHANERA : C.D.BLOCK	125	SIKARIYA		138.75	548	75.3	7.38	75.36	844.79	844.79	229	229	1180	1,180	609	571	188	163		
GUJARAT : BANSA KANTHA DISTRICT: TALUKA DHANERA : C.D.BLOCK	126	NANDOTRA			17.94	308.79	326.65	0.81	654.19	654.19	66	66	417	417	223	194	57	50	7	3
GUJARAT : BANSA KANTHA DISTRICT: TALUKA DHANERA : C.D.BLOCK	127	NILPUR			18.73	166.73	178.46	36.13	400.05	400.05	437	454	2165	2,165	1,234	931	122	86	42	35
GUJARAT : BANSA KANTHA DISTRICT: TALUKA DHANERA : C.D.BLOCK	128	LODPA			11.04	100.05	62.4	37.53	211.02	211.02	44	62	343	343	172	171	33	32		

JESSOR SANCTUARY	LAND USE AND AMENITIES	GUJARAT																		
	Location Code	Name of Village	Inside PAs (Y=Yes; Blank=No)	Forest	Irrigated by source	Unirri-gated	Cultu-rable waste	Area not available for cultivation	Total Area by computer	Area of Village (In hectares) & Town/Ward (In Km^2)	Occupied Residen-tial Houses	No. of House-holds	Total population by computer	Total population (Including institutional and houseless population			Scheduled Castes		Scheduled Tribes	
														P	M	F	M	F	M	F
GUJARAT : BANSA KANTHA DISTRICT: TALUKA DHANERA : C.D.BLOCK	129	JORAPURA			6.92	49.51	216.42	6.11	278.96	278.96	199	199	1207	1,207	860	347	48	26	20	8
GUJARAT : BANSA KANTHA DISTRICT: TALUKA DHANERA : C.D.BLOCK	130	VADVAS		84.75	19.45	80.52	89.83	244.98	519.53	519.53	83	83	491	491	237	254	37	33		
GUJARAT : BANSA KANTHA DISTRICT: TALUKA PALANPUR : C.D.BLOCK	1	VAGHORIYA		737.82	137.5	82	18	9.23	984.55	984.55	67	68	405	405	203	202			203	202
GUJARAT : BANSA KANTHA DISTRICT: TALUKA PALANPUR : C.D.BLOCK	2	KHARA		22.35	160.5	101	11	156.29	451.14	451.14	188	197	1161	1,161	600	561	56	49	76	72
GUJARAT : BANSA KANTHA DISTRICT: TALUKA PALANPUR : C.D.BLOCK	3	MANPURIYA			362	42.5	29.36	102.5	536.36	536.36	236	250	1321	1,321	676	645	4	2	244	226
GUJARAT : BANSA KANTHA DISTRICT: TALUKA PALANPUR : C.D.BLOCK	4	AWALA	Y		112.16	126	108	709.47	1055.63	1,055.63	134	134	663	663	351	312	1	3	204	171
GUJARAT : BANSA KANTHA DISTRICT: TALUKA PALANPUR : C.D.BLOCK	5	VERA	Y	1,196.05	96.9	86	13.5	23.5	1415.95	1,415.95	123	131	629	629	347	282	4	3	326	270
GUJARAT : BANSA KANTHA DISTRICT: TALUKA PALANPUR : C.D.BLOCK	6	GHANTA		742.23	73	53.05	13	35.77	917.05	917.05	80	80	523	523	267	256			262	249
GUJARAT : BANSA KANTHA DISTRICT: TALUKA PALANPUR : C.D.BLOCK	7	KAPASIYA	Y	4,339.63	418	500.76	42		5300.39	5,300.39	517	587	3091	3,091	1,587	1,504	76	72	844	825

JESSOR SANCTUARY	LAND USE AND AMENITIES	GUJARAT																		
	Location Code	Name of Village	Inside PAs (Y=Yes; Blank=No)	Forest	Irrigated by source	Unirri-gated	Cultu-rable waste	Area not available for cultivation	Total Area by computer	Area of Village (In hectares) & Town/Ward (In Km^2)	Occupied Residen-tial Houses	No. of House-holds	Total population by computer	Total population (Including institutional and houseless population			Scheduled Castes		Scheduled Tribes	
														P	M	F	M	F	M	F
GUJARAT : BANSA KANTHA DISTRICT: TALUKA PALANPUR : C.D.BLOCK	8	SONWADI	Y	654.31	92.5	148.5	10	48.41	953.72	953.72	128	128	848	848	438	410			398	367
GUJARAT : BANSA KANTHA DISTRICT: TALUKA PALANPUR : C.D.BLOCK	9	ISVANI	Y	442.32	108	81	18.5	59.72	709.54	709.54	34	38	202	202	98	104			98	104
GUJARAT : BANSA KANTHA DISTRICT: TALUKA PALANPUR : C.D.BLOCK	10	SAVANIYA		414.24	4	12.36	4		434.6	434.6	63	68	347	347	173	174			105	109
GUJARAT : BANSA KANTHA DISTRICT: TALUKA PALANPUR : C.D.BLOCK	11	KHARI		1,093.69	72.5	205.5	28.5	28.33	1428.52	1,428.52	136	138	914	914	451	463			406	416
GUJARAT : BANSA KANTHA DISTRICT: TALUKA PALANPUR : C.D.BLOCK	12	ZABA			27.1	25.01	0.74	8.93	61.78	61.78	24	24	176	176	88	88			88	88
GUJARAT : BANSA KANTHA DISTRICT: TALUKA PALANPUR : C.D.BLOCK	13	RABARIYA		42.87	68	202	61	7	380.87	380.87	163	167	1182	1,182	595	587			569	565
GUJARAT : BANSA KANTHA DISTRICT: TALUKA PALANPUR : C.D.BLOCK	14	DABHELI		648.59	36	177	23	28.23	912.82	912.82	109	116	936	936	485	451			468	435
GUJARAT : BANSA KANTHA DISTRICT: TALUKA PALANPUR : C.D.BLOCK	15	GADHADA		35.06	188.17	102.26			325.49	325.49	161	167	1008	1,008	531	477	63	58	162	147
GUJARAT : BANSA KANTHA DISTRICT: TALUKA PALANPUR : C.D.BLOCK	16	AWAL		143.83	342.05	299.62	133.28	558.88	1477.66	1,477.66	332	334	2063	2,063	1,042	1,021	56	48	214	197

JESSOR SANCTUARY	LAND USE AND AMENITIES	GUJARAT																		
	Location Code	Name of Village	Inside PAs (Y=Yes; Blank=No)	Forest	Irrigated by source	Unirri-gated	Cultu-rable waste	Area not available for cultivation	Total Area by computer	Area of Village (In hectares) & Town/Ward (In Km^2)	Occupied Residen-tial Houses	No. of House-holds	Total population by computer	Total population (Including institutional and houseless population			Scheduled Castes		Scheduled Tribes	
														P	M	F	M	F	M	F
GUJARAT : BANSA KANTHA DISTRICT: TALUKA PALANPUR : C.D.BLOCK	17	JUNI ROH			108.4	103.6	22	69.43	303.43	303.43	175	189	1001	1,001	518	483	38	32	278	255
GUJARAT : BANSA KANTHA DISTRICT: TALUKA PALANPUR : C.D.BLOCK	18	AMIRGADH			608.36	100	194.11	16	918.47	918.47	854	920	4575	4,575	2,414	2,161	12	115	138	66
GUJARAT : BANSA KANTHA DISTRICT: TALUKA PALANPUR : C.D.BLOCK	19	KAKWADA			128	136	17.16	40	321.16	321.16	118	130	647	647	341	306	4	3	79	71
GUJARAT : BANSA KANTHA DISTRICT: TALUKA PALANPUR : C.D.BLOCK	20	KIDOTAR			273.5	208.5	106	42.79	630.79	630.79	321	355	1827	1,827	938	889	102	70	127	125
GUJARAT : BANSA KANTHA DISTRICT: TALUKA PALANPUR : C.D.BLOCK	21	JORAPURA			61.5	35.5	3.44	10	110.44	110.44	46	49	281	281	141	140				
GUJARAT : BANSA KANTHA DISTRICT: TALUKA PALANPUR : C.D.BLOCK	22	SAROTRA			196	513.39	84	9.25	802.64	802.64	388	426	2148	2,148	1,136	1,012	203	173	140	115
GUJARAT : BANSA KANTHA DISTRICT: TALUKA PALANPUR : C.D.BLOCK	23	KALI MATI			84	66.5	10.3	1.57	162.37	162.37	103	103	627	627	336	291	4	3	238	212
GUJARAT : BANSA KANTHA DISTRICT: TALUKA PALANPUR : C.D.BLOCK	24	LAXMIPURA			98	61	6.31	6	171.31	171.31	68	74	351	351	190	161	4	1	18	12
GUJARAT : BANSA KANTHA DISTRICT: TALUKA PALANPUR : C.D.BLOCK	25	BALUNDRA		98.42	125.5	133	16	18.94	391.86	391.86	206	206	1163	1,163	601	562	56	45	126	124

JESSOR SANCTUARY	LAND USE AND AMENITIES	GUJARAT																		
	Location Code	Name of Village	Inside PAs (Y=Yes; Blank=No)	Forest	Irrigated by source	Unirri-gated	Cultu-rable waste	Area not available for cultivation	Total Area by computer	Area of Village (In hectares) & Town/Ward (In Km^2)	Occupied Residen-tial Houses	No. of House-holds	Total population by computer	Total population (Including institutional and houseless population			Scheduled Castes		Scheduled Tribes	
														P	M	F	M	F	M	F
GUJARAT : BANSA KANTHA DISTRICT: TALUKA PALANPUR : C.D.BLOCK	26	JUNI ROH SAROTRI		79.13	99	81	2	6	267.13	267.13	136	146	719	719	378	341			229	204
GUJARAT : BANSA KANTHA DISTRICT: TALUKA PALANPUR : C.D.BLOCK	27	IQBALGADH			191	402.5	40.5	67.48	701.48	701.48	754	834	3844	3,844	2,011	1,833	65	60	109	96
GUJARAT : BANSA KANTHA DISTRICT: TALUKA PALANPUR : C.D.BLOCK	28	DERI		85.44	71.5	131.5	10	65.34	363.78	363.78	179	184	952	952	484	468	11	11	323	315
GUJARAT : BANSA KANTHA DISTRICT: TALUKA PALANPUR : C.D.BLOCK	29	UMARKOT			211	328	88.26		627.26	627.26	219	224	1049	1,049	553	496	9	10	236	203
GUJARAT : BANSA KANTHA DISTRICT: TALUKA PALANPUR : C.D.BLOCK	30	KARAZA	Y	1,133.64	265	802	67.28	846.67	3114.59	3,114.59	326	334	2585	2,585	1,343	1,242	131	128	6	6
GUJARAT : BANSA KANTHA DISTRICT: TALUKA PALANPUR : C.D.BLOCK	31	CHEKHALA			381.5	62.5	20	8.85	472.85	472.85			0							
GUJARAT : BANSA KANTHA DISTRICT: TALUKA PALANPUR : C.D.BLOCK	32	JUVOL	Y		108	20.5	10	3.8	142.3	142.3	49	54	278	278	138	140	19	24		
GUJARAT : BANSA KANTHA DISTRICT: TALUKA PALANPUR : C.D.BLOCK	33	RANAWAS			936	198		161.75	1295.75	1,295.75	281	287	1477	1,477	765	712	84	79	119	98
GUJARAT : BANSA KANTHA DISTRICT: TALUKA PALANPUR : C.D.BLOCK	34	BHATAMAL NANI			206	42	22	32	302	302	66	66	457	457	230	227			19	12

JESSOR SANCTUARY	LAND USE AND AMENITIES	GUJARAT																		
	Location Code	Name of Village	Inside PAs (Y=Yes; Blank=No)	Forest	Irrigated by source	Unirri-gated	Cultu-rable waste	Area not available for cultivation	Total Area by computer	Area of Village (In hectares) & Town/Ward (In Km^2)	Occupied Residen-tial Houses	No. of House-holds	Total population by computer	Total population (Including institutional and houseless population			Scheduled Castes		Scheduled Tribes	
														P	M	F	M	F	M	F
GUJARAT : BANSA KANTHA DISTRICT: TALUKA PALANPUR : C.D.BLOCK	35	RAMPURA			197	86	104.26	138.42	525.68	525.68	172	177	1037	1,037	536	501	22	35		
GUJARAT : BANSA KANTHA DISTRICT: TALUKA PALANPUR : C.D.BLOCK	36	BANTAWADA		53.48	111	163	83.06		410.54	410.54	70	71	477	477	257	220	22	16	15	15
GUJARAT : BANSA KANTHA DISTRICT: TALUKA PALANPUR : C.D.BLOCK	37	RAJPURIYA		119	25	16	2	4.8	166.8	166.8	53	56	267	267	144	123			122	107
GUJARAT : BANSA KANTHA DISTRICT: TALUKA PALANPUR : C.D.BLOCK	38	JETHI		726.5	289	409	605	256.4	2285.9	2,285.90	547	582	2891	2,891	1,522	1,369	144	125	489	444
GUJARAT : BANSA KANTHA DISTRICT: TALUKA PALANPUR : C.D.BLOCK	39	ZANZAR VAV		88.22	185	15.27	5.5	1	294.99	294.99	57	60	366	366	196	170	8	6		
GUJARAT : BANSA KANTHA DISTRICT: TALUKA PALANPUR : C.D.BLOCK	40	AMBAPANI		348.22	59	16.78	13		437	437	44	44	332	332	171	161			132	122
GUJARAT : BANSA KANTHA DISTRICT: TALUKA PALANPUR : C.D.BLOCK	41	MANDALIYA		38.01	28	17.99	17.31		101.31	101.31	50	51	304	304	154	150	8	7	143	138
GUJARAT : BANSA KANTHA DISTRICT: TALUKA PALANPUR : C.D.BLOCK	42	RABARAN		46.8	38	12	4.51	8.2	109.51	109.51	51	52	332	332	192	140			192	140
GUJARAT : BANSA KANTHA DISTRICT: TALUKA PALANPUR : C.D.BLOCK	43	KHAJURIYA		678.03	12	25.97	5.64		721.64	721.64	54	54	368	368	199	169			199	169

JESSOR SANCTUARY	LAND USE AND AMENITIES	GUJARAT																		
	Location Code	Name of Village	Inside PAs (Y=Yes; Blank=No)	Forest	Irrigated by source	Unirri-gated	Cultu-rable waste	Area not available for cultivation	Total Area by computer	Area of Village (In hectares) & Town/Ward (In Km^2)	Occupied Residen-tial Houses	No. of House-holds	Total population by computer	Total population (Including institutional and houseless population			Scheduled Castes		Scheduled Tribes	
														P	M	F	M	F	M	F
GUJARAT : BANSA KANTHA DISTRICT: TALUKA PALANPUR : C.D.BLOCK	44	DHOLIA		448.78	225	302	13	3.29	992.07	992.07	341	341	2040	2,040	1,049	991			957	902
GUJARAT : BANSA KANTHA DISTRICT: TALUKA PALANPUR : C.D.BLOCK	45	BHAMARIYA		415.6	27	34	3.32		479.92	479.92	66	67	455	455	236	219			236	219
GUJARAT : BANSA KANTHA DISTRICT: TALUKA PALANPUR : C.D.BLOCK	46	GHANGHU		504.72	70	110.54			685.26	685.26	138	139	814	814	402	412			392	405
GUJARAT : BANSA KANTHA DISTRICT: TALUKA PALANPUR : C.D.BLOCK	47	KHUNIYA		828.8	47	233	12.03		1120.83	1,120.83	176	176	1108	1,108	578	530			531	485
GUJARAT : BANSA KANTHA DISTRICT: TALUKA PALANPUR : C.D.BLOCK	48	KHAPA		1,889.07	184	141.86			2214.93	2,214.92	186	188	1150	1,150	582	568			520	513
GUJARAT : BANSA KANTHA DISTRICT: TALUKA PALANPUR : C.D.BLOCK	49	DUNGARPURA			144	40	160	6.03	350.03	350.03	97	100	587	587	308	279			82	82
GUJARAT : BANSA KANTHA DISTRICT: TALUKA PALANPUR : C.D.BLOCK	50	NICHIO BANDH		104.91	96	27.55	9.09		237.55	237.55	70	72	413	413	205	208			149	148
GUJARAT : BANSA KANTHA DISTRICT: TALUKA PALANPUR : C.D.BLOCK	51	UPLO BANDH		508.07	103	99	57.71		767.78	767.78	135	136	832	832	434	398	1		433	398
GUJARAT : BANSA KANTHA DISTRICT: TALUKA PALANPUR : C.D.BLOCK	53	DHANPURA			82	134	4	3.54	223.54	223.54	175	175	974	974	505	469	6	5		

JESSOR SANCTUARY	LAND USE AND AMENITIES	GUJARAT																		
	Location Code	Name of Village	Inside PAs (Y=Yes; Blank=No)	Forest	Irrigated by source	Unirri-gated	Cultu-rable waste	Area not available for cultivation	Total Area by computer	Area of Village (In hectares) & Town/Ward (In Km^2)	Occupied Residen-tial Houses	No. of House-holds	Total population by computer	Total population (Including institutional and houseless population			Scheduled Castes		Scheduled Tribes	
														P	M	F	M	F	M	F
GUJARAT : BANSA KANTHA DISTRICT: TALUKA PALANPUR : C.D.BLOCK	55	DABHELA		404.33	20	50	90.15		564.48	564.48	87	87	589	589	287	302			287	302
GUJARAT : BANSA KANTHA DISTRICT: TALUKA PALANPUR : C.D.BLOCK	56	SURELA		421.49	28	35.51	7.4		492.4	492.4	82	83	460	460	244	216	5	2	145	135
GUJARAT : BANSA KANTHA DISTRICT: TALUKA PALANPUR : C.D.BLOCK	57	AJAPUR VANKA		475.07	165	46	17.89		703.96	703.96	105	105	820	820	430	390			422	387
GUJARAT : BANSA KANTHA DISTRICT: TALUKA PALANPUR : C.D.BLOCK	58	KANSARAVID		861.67	72	141	47.14		1121.81	1,121.81	172	176	1341	1,341	696	645			682	634
GUJARAT : BANSA KANTHA DISTRICT: TALUKA PALANPUR : C.D.BLOCK	60	KOTDA		142.87	119	53.5	10.11		325.48	325.48	131	131	676	676	358	318	21	13		
GUJARAT : BANSA KANTHA DISTRICT: TALUKA PALANPUR : C.D.BLOCK	61	PIROJPURA		80.27	183	172	20		455.27	455.27	135	141	672	672	339	333	22	17	17	17
GUJARAT : BANSA KANTHA DISTRICT: TALUKA PALANPUR : C.D.BLOCK	62	ANTROLI		9.64	263	690.71	61	30.36	1054.71	1,054.71	420	422	2210	2,210	1,165	1,045	36	32		
GUJARAT : BANSA KANTHA DISTRICT: TALUKA PALANPUR : C.D.BLOCK	63	BHATAMAL MOTI			320	491	60.02	10	881.02	881.02	408	422	2038	2,038	1,049	989	169	150	24	21
GUJARAT : BANSA KANTHA DISTRICT: TALUKA PALANPUR : C.D.BLOCK	64	AKEDI			127	464	38	8.17	637.17	637.17	137	139	745	745	389	356	46	53	100	76

JESSOR SANCTUARY	LAND USE AND AMENITIES	GUJARAT																		
	Location Code	Name of Village	Inside PAs (Y=Yes; Blank=No)	Forest	Irrigated by source	Unirri-gated	Cultu-rable waste	Area not available for cultivation	Total Area by computer	Area of Village (In hectares) & Town/Ward (In Km^2)	Occupied Residen-tial Houses	No. of House-holds	Total population by computer	Total population (Including institutional and houseless population			Scheduled Castes		Scheduled Tribes	
														P	M	F	M	F	M	F
GUJARAT : BANSA KANTHA DISTRICT: TALUKA PALANPUR : C.D.BLOCK	65	RAMSIDA		218.13	453	567	187.87	109.29	1535.29	1,535.29	293	293	1722	1,722	875	847	119	98		
GUJARAT : BANSA KANTHA DISTRICT: TALUKA PALANPUR : C.D.BLOCK	66	VAGHROL			278	685	34.63		997.63	997.63	342	345	1822	1,822	918	904	222	227	9	8
GUJARAT : BANSA KANTHA DISTRICT: TALUKA PALANPUR : C.D.BLOCK	75	BHUTEDI			286	504	18	1.6	809.6	809.6	297	297	1396	1,396	729	667	88	86	2	
GUJARAT : BANSA KANTHA DISTRICT: TALUKA PALANPUR : C.D.BLOCK	76	BADARPURA			162	119	7.89	1	289.89	289.89	126	138	607	607	307	300	19	27	15	10
GUJARAT : BANSA KANTHA DISTRICT: TALUKA PALANPUR : C.D.BLOCK	77	RAJPUR			260	202	39	20.76	521.76	521.76	144	144	793	793	420	373	76	68	124	106
GUJARAT : BANSA KANTHA DISTRICT: TALUKA PALANPUR : C.D.BLOCK	78	SANGLA			114	99	11	0.8	224.8	224.8	135	135	620	620	317	303	77	79	47	49
GUJARAT : BANSA KANTHA DISTRICT: TALUKA PALANPUR : C.D.BLOCK	79	MALANA		278.91	629.36	602	112	181.7	1803.97	1,803.97	587	627	3107	3,107	1,584	1,523	218	230	132	133
GUJARAT : BANSA KANTHA DISTRICT: TALUKA PALANPUR : C.D.BLOCK	80	HEBATPUR			285	65	17	18.86	385.86	385.86	128	128	648	648	344	304	39	41	4	3
GUJARAT : BANSA KANTHA DISTRICT: TALUKA PALANPUR : C.D.BLOCK	81	JASPURIYA			95	52	3.74	17	167.74	167.74	188	191	1005	1,005	511	494	52	53	43	40

CENSUS DATA FOR VILLAGES WITHIN AND AROUND JESSOR SANCTUARY, GUJARAT

JESSOR SANCTUARY	LAND USE AND AMENITIES	GUJARAT																		
	Location Code	Name of Village	Inside PAs (Y=Yes; Blank=No)	Forest	Irrigated by source	Unirri-gated	Cultu-rable waste	Area not available for cultivation	Total Area by computer	Area of Village (In hectares) & Town/Ward (In Km^2)	Occupied Residen-tial Houses	No. of House-holds	Total population by computer	Total population (Including institutional and houseless population			Scheduled Castes		Scheduled Tribes	
														P	M	F	M	F	M	F
GUJARAT : BANSA KANTHA DISTRICT: TALUKA PALANPUR : C.D.BLOCK	82	CHITRASANI		1,021.63	370	434.91	20.3		1846.84	1,846.84	54	614	3476	3,476	1,800	1,676	255	186	309	212
GUJARAT : BANSA KANTHA DISTRICT: TALUKA PALANPUR : C.D.BLOCK	83	MALPURIYA		10.7	107	40.36	8	22.3	188.36	188.36	76	77	368	368	194	174			50	44
GUJARAT : BANSA KANTHA DISTRICT: TALUKA PALANPUR : C.D.BLOCK	84	RANPURIYA		160.72				22.1	182.82	182.82			0							
GUJARAT : BANSA KANTHA DISTRICT: TALUKA PALANPUR : C.D.BLOCK	114	KHEMANA			275	38	8	2.35	323.35	323.35	255	255	1505	1,505	760	745	59	70	105	111

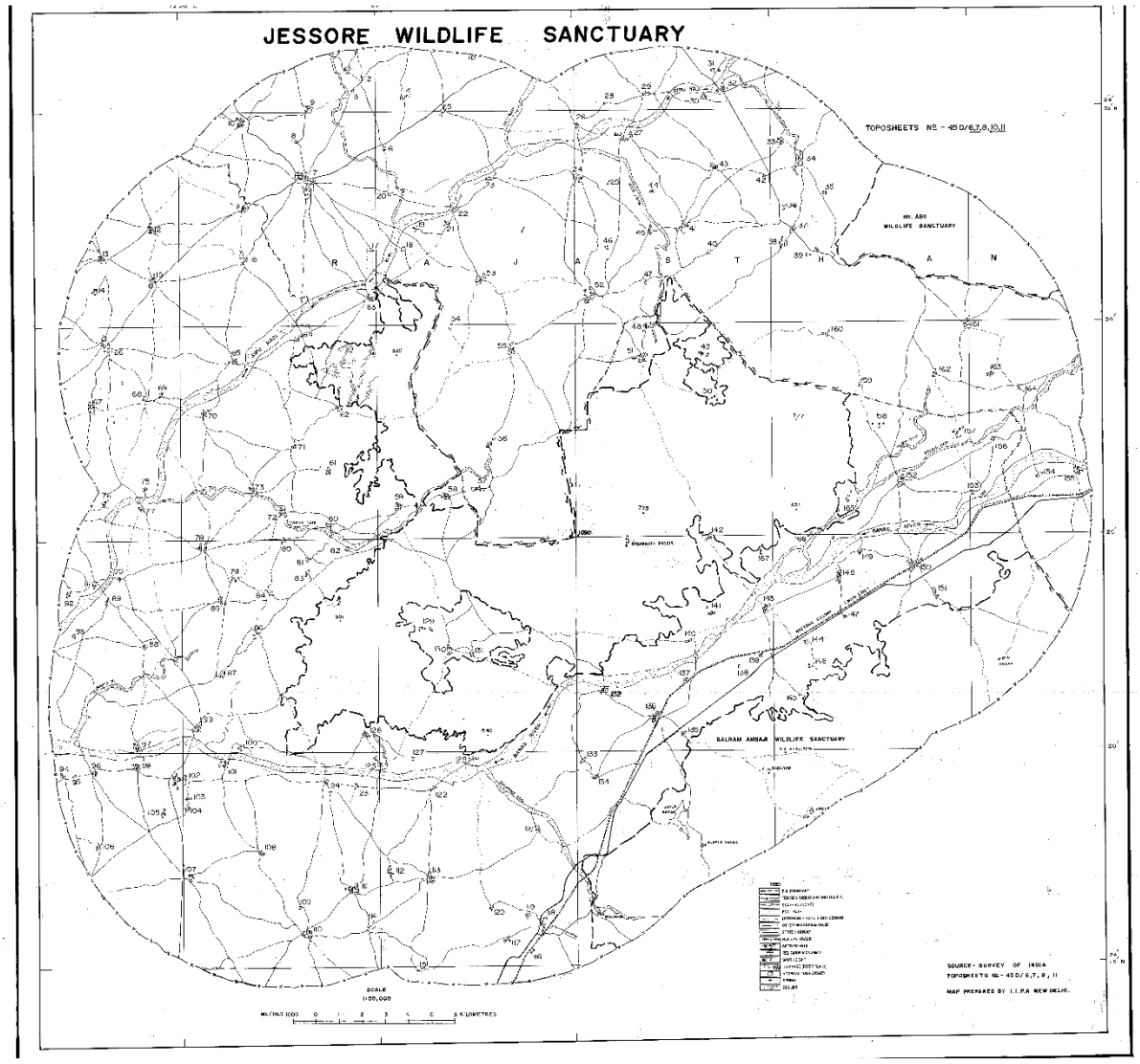
JESSORE WILDLIFE SANCTUARY
TOPOSHEETS Nº - 45D/6,7,8,10,11
MT. ABU WILDLIFE SANCTUARY
BALRAM AMBAA WILDLIFE SANCTUARY
SCALE 1:50,000
SOURCE - SURVEY OF INDIA
TOPOSHEETS Nº - 45D/6,7,8,11
MAP PREPARED BY I.I.P.A NEW DELHI.

JESSORE WILDLIFE SANCTUARY

STATE – GUJARAT **TOPOSHEET NO. 45 D/6, 7, 8, 10, 11**

S.No.	NAME OF SETTLEMENTS	S.No.	NAME OF SETTLEMENTS	S.No.	NAME OF SETTLEMENTS
1.	SULIVA	64.	GANUWADA	127.	MANI BHATAMAL
2.	MALIPURA	65.	BHILDA	128.	RANAWAS
3.	UMEDPURA	66.	AKOLI	129.	CHEKHLA
4.	DANPURA	67.	JHAT	130.	JUVOL
5.	MAGRIWADA	68.	PANTHWADA	131.	ARNIWADA
6.	SONELA	69.	SANTARWADA	132.	KARJA
7.	MANDAR	70.	RAMPURA	133.	VAGHORIYA
8.	DANPURA	71.	PANSWALA	134.	KHARA
9.	SONAM	72.	BHADLI	135.	MANPURIYA
10.	SORADA	73.	RAJKOT	136.	DERI
11.	GUNDRI	74.	ODHAVA	137.	UMARKOT
12.	BHANDOTRA	75.	GANGUDRA	138.	JETHI
13.	DHANIYAWADA	76.	KOTDA	139.	JHANJAR VAV
14.	VAGOR	77.	RAMPURA	140.	IQBALGADH
15.	ARKHI	78.	MAHUDI NANI	141.	SAROTRI JUNI
16.	SATSAN	79.	GANODARA	142.	LAKSHMIPURA
17.	BHILDA KHERA	80.	JEGOL	143.	KALIMATI
18.	RAMPURA	81.	VELAWAS	144.	BALUDRA
19.	JUWADARA	82.	ODHA	145.	VERA
20.	GUNDWARA	83.	SHERGADH	146.	GHATA
21.	KOTRA KHERA	84.	MALPURIYA	147.	SAROTRA
22.	JAMTA	85.	TALENAGAR	148.	DHANPURA
23.	JAWAL	86.	RANOL	149.	DHALIYA
24.	BHERUGARH	87.	DHANERI	150.	GANGHU
25.	FATEHPURA	88.	RATANPUR	151.	JORAPURA
26.	AWARA	89.	MARWADA	152.	KIDOTAR
27.	MAROL	90.	CHODUNGRI	153.	KAKWADA
28.	WANTI	91.	BHAKODAR	154.	AMIRGADH
29.	MITAN	92.	ATAL	155.	NAKHA
30.	NIMBORA	93.	SODAPUR	156.	DABHELA
31.	RAJGARH	94.	MEDA	157.	AVAL
32.	KARAUNTI	95.	JORAPURA	158.	VASRA
33.	DOLPURA	96.	LATIYA	159.	MAWAL
34.	DHAVLI	97.	MAHADEVPURA	160.	GATHADA
35.	KYARIYA	98.	SIKARIYA	161.	RABARIYA
36.	PIPLIYA	99.	NANDOTRA	162.	CHHOTILA
37.	WAS	100.	NANDOTRA	163.	CHHOTILA
38.	DATTARI	101.	DANTIWADA	164.	MULIYA KHERA
39.	PALRI KHERA	102.	VADAVAS	165.	GIRWAR
40.	SALOTRA	103.	RAMSIDA	166.	CHANAR
41.	MAKAWAL	104.	DANTIWADA	167.	ANDALIYA
42.	PIPLIYA	105.	JORAPURA		AVAL
43.	RAMPURA KHERA	106.	LADPA		SEWANIA
44.	PADRUGARH	107.	NILPUR		ISWANI
45.	BUTRI	108.	KHEDA		SONWADI
46.	SIBHRA KHERA	109.	VAGHROL		
47.	GORELI	110.	RAMSIDA		
48.	DHANPURA	111.	AKEDI		
49.	SAKRA VERI	112.	BHUTEDI		
50.	PALDI KHEDA	113.	MOTI BHATAMAL		
51.	KAPASIYA	114.	IKHAPURA		
52.	BHATANA	115.	ANTROLI		
53.	BARECHI	116.	SANGLA		
54.	ANVLIYA	117.	MALANA		
55.	PADAR	118.	JASPURIYA		
56.	DHIBRI	119.	HEBATPUR		
57.	METHIPURA	120.	CHITRASANI		
58.	VAVDHARA	121.	KOTDA		
59.	DERI	122.	PIROJPURA		
60.	HARIYAWADA	123.	BANTAWADA		
61.	BHILACHAL	124.	RAMPURA		

Marine National Park & Sanctuary

CENSUS DATA FOR VILLAGES WITHIN AND AROUND MARINE NATIONAL PARK SANCTUARY, GUJARAT

Marine National Park & Sanctuary	LAND USE AND AMENITIES	GUJARAT																		
	Location Code	Name of Village	Inside PAs (Y=Yes; Blank= No)	Forest	Irrigated by source	Unirri-gated	Cultu-rable waste	Area not available for cultivation	Area of Village (In hectares) & Town/Ward (In Km^2)	Total area by computer	Occupied Residen-tial Houses	No. of House-holds	Total population by computer	Total population (Including institutional and houseless population			Scheduled Castes		Scheduled Tribes	
														P	M	F	M	F	M	F
DISTRICT JAMNAGAR : TALUKA OKHMANDAL : C.D.BLOCK	1	Adatra						426.17	426.17	426.17										
DISTRICT JAMNAGAR : TALUKA OKHMANDAL : C.D.BLOCK	2	Arambhada			24	515	546.19	269	1,354.19	1354.19	1,342	1,343	7,528	7,528	3,863	3,665	677	656		
DISTRICT JAMNAGAR : TALUKA OKHMANDAL : C.D.BLOCK	3	Bhimrana			36.42	549.28	62.32	78.37	726.39	726.39	255	257	1,540	1,540	807	733	51	71		
DISTRICT JAMNAGAR : TALUKA OKHMANDAL : C.D.BLOCK	4	Padli			2.9	755.97	131.59	291.6	1,182.06	1182.06	80	80	503	503	254	249	65	73		
DISTRICT JAMNAGAR : TALUKA OKHMANDAL : C.D.BLOCK	5	Hamusar			4.85	519.16		107.63	631.64	631.64	145	145	1,047	1,047	554	493	139	123		
DISTRICT JAMNAGAR : TALUKA OKHMANDAL : C.D.BLOCK	6	Shamlasar		238.15	29.52	956.86	69.91	607.55	1,901.99	1901.99	131	132	834	834	444	390	8	6	1	
DISTRICT JAMNAGAR : TALUKA OKHMANDAL : C.D.BLOCK	7	Positra		750.73	45.2	1,864.65	169.97	1,645.80	4,476.35	4476.35	230	230	1,646	1,646	883	763	80	76		
DISTRICT JAMNAGAR : TALUKA OKHMANDAL : C.D.BLOCK	8	Rajpura				909.71	80.93	203.07	1,193.71	1193.71	115	119	797	797	420	377	52	55	2	
DISTRICT JAMNAGAR : TALUKA OKHMANDAL : C.D.BLOCK	9	Goriuali			38	900.73	259.17	14.57	1,212.47	1212.47	171	171	1,168	1,168	581	587	51	42		
DISTRICT JAMNAGAR : TALUKA OKHMANDAL : C.D.BLOCK	10	Gadhechi			57.68	977.11	17.89	137.48	1,190.16	1190.16	231	234	1,665	1,665	919	746	154	128	1	
DISTRICT JAMNAGAR : TALUKA OKHMANDAL : C.D.BLOCK	11	Mojap		8.17	12.47	1,122.79	70.88	286.89	1,501.20	1501.2	204	204	1,287	1,287	666	621	115	107		
DISTRICT JAMNAGAR : TALUKA OKHMANDAL : C.D.BLOCK	12	Batisa			20.23	321.32	41.64	90.46	473.65	473.65	63	63	349	349	188	161	50	40		

CENSUS DATA FOR VILLAGES WITHIN AND AROUND MARINE NATIONAL PARK SANCTUARY, GUJARAT

Marine National Park & Sanctuary	LAND USE AND AMENITIES	GUJARAT																		
	Location Code	Name of Village	Inside PAs (Y=Yes; Blank= No)	Forest	Irrigated by source	Unirri-gated	Cultu-rable waste	Area not available for cultivation	Area of Village (In hectares) & Town/Ward (In Km^2)	Total area by computer	Occupied Residen-tial Houses	No. of House-holds	Total population by computer	Total population (Including institutional and houseless population			Scheduled Castes		Scheduled Tribes	
														P	M	F	M	F	M	F
DISTRICT JAMNAGAR : TALUKA OKHMANDAL : C.D.BLOCK	13	Rangasar				366.8	112.83	34	513.63	513.63	57	57	325	325	172	153				
DISTRICT JAMNAGAR : TALUKA OKHMANDAL : C.D.BLOCK	14	Nageshvar				767.75	48.42	529.76	1,345.93	1345.93	64	64	297	297	154	143				
DISTRICT JAMNAGAR : TALUKA OKHMANDAL : C.D.BLOCK	15	Mulvel			9.79	738.71	310	204	1,262.50	1262.5	63	63	391	391	220	171	50	49		
DISTRICT JAMNAGAR : TALUKA OKHMANDAL : C.D.BLOCK	16	Khatumba		248.94	90.1	510.78	258.8	1,675.71	2784.33	2784.33	148	148	905	905	433	472	13	17	2	
DISTRICT JAMNAGAR : TALUKA OKHMANDAL : C.D.BLOCK	17	Kalyanpur			32.37	696.13	82.9	201.64	1,013.04	1013.04	141	141	699	699	351	348	97	82		
DISTRICT JAMNAGAR : TALUKA OKHMANDAL : C.D.BLOCK	18	Vasai			146.291	1,307.74		684.62	2,138.65	2138.651	234	234	1,725	1,725	886	839	143	100		
DISTRICT JAMNAGAR : TALUKA OKHMANDAL : C.D.BLOCK	19	Makanpur			10	543	313.18	127	993.18	993.18	102	102	585	585	304	281	43	53		
DISTRICT JAMNAGAR : TALUKA OKHMANDAL : C.D.BLOCK	20	Shivrajpur			53	274	139	73.34	539.34	539.34	143	143	942	942	500	442	1	2		
DISTRICT JAMNAGAR : TALUKA OKHMANDAL : C.D.BLOCK	21	Varavala		68.87	176	1,764.37	474	462.13	2,945.37	2945.37	598	598	3,540	3,540	1,829	1,711	288	292	12	11
DISTRICT JAMNAGAR : TALUKA OKHMANDAL : C.D.BLOCK	22	Tobar			16.96	651.06	59.49	9.79	737.3	737.3	21	21	131	131	71	60				
DISTRICT JAMNAGAR : TALUKA OKHMANDAL : C.D.BLOCK	23	Mevasa			17.4	251.31	176.27	10.14	455.12	455.12	64	64	492	492	252	240	5	4		
DISTRICT JAMNAGAR : TALUKA OKHMANDAL : C.D.BLOCK	24	Dhrasan Vel			90.79	1,568.53	207.93	62.96	1,930.21	1930.21	145	145	900	900	467	433	98	82		

CENSUS DATA FOR VILLAGES WITHIN AND AROUND MARINE NATIONAL PARK SANCTUARY, GUJARAT

Marine National Park & Sanctuary	LAND USE AND AMENITIES	GUJARAT																		
	Location Code	Name of Village	Inside PAs (Y=Yes; Blank= No)	Forest	Irrigated by source	Unirri-gated	Cultu-rable waste	Area not available for cultivation	Area of Village (In hectares) & Town/Ward (In Km^2)	Total area by computer	Occupied Residen-tial Houses	No. of House-holds	Total population by computer	Total population (Including institutional and houseless population			Scheduled Castes		Scheduled Tribes	
														P	M	F	M	F	M	F
DISTRICT JAMNAGAR : TALUKA OKHMANDAL : C.D.BLOCK	25	Mulvasar		0.4	42.55	1,550.87	253.62	337.02	2,184.46	2184.46	131	131	831	831	419	412	41	38		
DISTRICT JAMNAGAR : TALUKA OKHMANDAL : C.D.BLOCK	26	Aniari			2	445.71	256	441	1,144.71	1144.71	60	60	337	337	174	163	4	5		
DISTRICT JAMNAGAR : TALUKA OKHMANDAL : C.D.BLOCK	27	Tupani		4.04	104.01	559.79	112.83	1,309.25	2,089.92	2089.92	195	195	1,279	1,279	624	655	39	32		
DISTRICT JAMNAGAR : TALUKA OKHMANDAL : C.D.BLOCK	30	Korada			143.46	723.59	167.94	217.55	1,252.54	1252.54	79	79	422	422	214	208	14	14		
DISTRICT JAMNAGAR : TALUKA OKHMANDAL : C.D.BLOCK	31	Baradia			50.41	822.88	567.92	299.6	1740.81	1740.81	213	213	1,413	1413	724	689	159	145		
DISTRICT JAMNAGAR : TALUKA OKHMANDAL : C.D.BLOCK	42	Samiyani	Y						* INCLUDED IN THE AREA OF BEYT TOWN (L.C.NO. 42 TO 77). AREA OF BEYT TOWN IS 11.50 sq.kms.				0							
DISTRICT JAMNAGAR : TALUKA OKHMANDAL : C.D.BLOCK	43	Chusna	Y		UN INHABITED				* INCLUDED IN THE AREA OF BEYT TOWN (L.C.NO. 42 TO 77). AREA OF BEYT TOWN IS 11.50 sq.kms.				0							
DISTRICT JAMNAGAR : TALUKA OKHMANDAL : C.D.BLOCK	44	Mora	Y		UN INHABITED				* INCLUDED IN THE AREA OF BEYT TOWN (L.C.NO. 42 TO 77). AREA OF BEYT TOWN IS 11.50 sq.kms.				0							
DISTRICT JAMNAGAR : TALUKA OKHMANDAL : C.D.BLOCK	45	Bahyadar	Y		UN INHABITED				* INCLUDED IN THE AREA OF BEYT TOWN (L.C.NO. 42 TO 77). AREA OF BEYT TOWN IS 11.50 sq.kms.				0							
DISTRICT JAMNAGAR : TALUKA OKHMANDAL : C.D.BLOCK	46	Dhoribut	Y		UN INHABITED				* INCLUDED IN THE AREA OF BEYT TOWN (L.C.NO. 42 TO 77). AREA OF BEYT TOWN IS 11.50 sq.kms.				0							
DISTRICT JAMNAGAR : TALUKA OKHMANDAL : C.D.BLOCK	47	Andhar	Y		UN INHABITED				* INCLUDED IN THE AREA OF BEYT TOWN (L.C.NO. 42 TO 77). AREA OF BEYT TOWN IS 11.50 sq.kms.				0							
DISTRICT JAMNAGAR : TALUKA OKHMANDAL : C.D.BLOCK	48	Dodhmuru	Y		UN INHABITED				* INCLUDED IN THE AREA OF BEYT TOWN (L.C.NO. 42 TO 77). AREA OF BEYT TOWN IS 11.50 sq.kms.				0							

Marine National Park & Sanctuary	LAND USE AND AMENITIES	GUJARAT																		
	Location Code	Name of Village	Inside PAs (Y=Yes; Blank= No)	Forest	Irrigated by source	Unirri-gated	Cultu-rable waste	Area not available for cultivation	Area of Village (In hectares) & Town/Ward (In Km^2)	Total area by computer	Occupied Residen-tial Houses	No. of House-holds	Total population by computer	Total population (Including institutional and houseless population			Scheduled Castes		Scheduled Tribes	
														P	M	F	M	F	M	F
DISTRICT JAMNAGAR : TALUKA OKHMANDAL : C.D.BLOCK	49	Dhoromuru	Y		UN INHABITED				* INCLUDED IN THE AREA OF BEYT TOWN (L.C.NO. 42 TO 77). AREA OF BEYT TOWN IS 11.50 sq.kms.				0							
DISTRICT JAMNAGAR : TALUKA OKHMANDAL : C.D.BLOCK	50	Satmuru	Y		UN INHABITED				* INCLUDED IN THE AREA OF BEYT TOWN (L.C.NO. 42 TO 77). AREA OF BEYT TOWN IS 11.50 sq.kms.				0							
DISTRICT JAMNAGAR : TALUKA OKHMANDAL : C.D.BLOCK	51	Hathni	Y		UN INHABITED				* INCLUDED IN THE AREA OF BEYT TOWN (L.C.NO. 42 TO 77). AREA OF BEYT TOWN IS 11.50 sq.kms.				0							
DISTRICT JAMNAGAR : TALUKA OKHMANDAL : C.D.BLOCK	52	Hathi	Y		UN INHABITED				* INCLUDED IN THE AREA OF BEYT TOWN (L.C.NO. 42 TO 77). AREA OF BEYT TOWN IS 11.50 sq.kms.				0							
DISTRICT JAMNAGAR : TALUKA OKHMANDAL : C.D.BLOCK	53	Sunimer	Y		UN INHABITED				* INCLUDED IN THE AREA OF BEYT TOWN (L.C.NO. 42 TO 77). AREA OF BEYT TOWN IS 11.50 sq.kms.				0							
DISTRICT JAMNAGAR : TALUKA OKHMANDAL : C.D.BLOCK	54	Bhadiya (T)	Y		UN INHABITED				* INCLUDED IN THE AREA OF BEYT TOWN (L.C.NO. 42 TO 77). AREA OF BEYT TOWN IS 11.50 sq.kms.				0							
DISTRICT JAMNAGAR : TALUKA OKHMANDAL : C.D.BLOCK	55	Bhadiya (TH)	Y		UN INHABITED				* INCLUDED IN THE AREA OF BEYT TOWN (L.C.NO. 42 TO 77). AREA OF BEYT TOWN IS 11.50 sq.kms.				0							
DISTRICT JAMNAGAR : TALUKA OKHMANDAL : C.D.BLOCK	56	Bhadiya (D)	Y		UN INHABITED				* INCLUDED IN THE AREA OF BEYT TOWN (L.C.NO. 42 TO 77). AREA OF BEYT TOWN IS 11.50 sq.kms.				0							
DISTRICT JAMNAGAR : TALUKA OKHMANDAL : C.D.BLOCK	57	Bhadiya (DH)	Y		UN INHABITED				* INCLUDED IN THE AREA OF BEYT TOWN (L.C.NO. 42 TO 77). AREA OF BEYT TOWN IS 11.50 sq.kms.				0							
DISTRICT JAMNAGAR : TALUKA OKHMANDAL : C.D.BLOCK	58	Bhadiya Alias Movada	Y		UN INHABITED				* INCLUDED IN THE AREA OF BEYT TOWN (L.C.NO. 42 TO 77). AREA OF BEYT TOWN IS 11.50 sq.kms.				0							
DISTRICT JAMNAGAR : TALUKA OKHMANDAL : C.D.BLOCK	59	Movada Alias Dharmuru	Y		UN INHABITED				* INCLUDED IN THE AREA OF BEYT TOWN (L.C.NO. 42 TO 77). AREA OF BEYT TOWN IS 11.50 sq.kms.				0							
DISTRICT JAMNAGAR : TALUKA OKHMANDAL : C.D.BLOCK	60	Pareva	Y		UN INHABITED				* INCLUDED IN THE AREA OF BEYT TOWN (L.C.NO. 42 TO 77). AREA OF BEYT TOWN IS 11.50 sq.kms.				0							

CENSUS DATA FOR VILLAGES WITHIN AND AROUND MARINE NATIONAL PARK SANCTUARY, GUJARAT

Marine National Park & Sanctuary	LAND USE AND AMENITIES	GUJARAT																		
	Location Code	Name of Village	Inside PAs (Y=Yes; Blank= No)	Forest	Irrigated by source	Unirri-gated	Cultu-rable waste	Area not available for cultivation	Area of Village (In hectares) & Town/Ward (In Km^2)	Total area by computer	Occupied Residen-tial Houses	No. of House-holds	Total population by computer	Total population (Including institutional and houseless population			Scheduled Castes		Scheduled Tribes	
														P	M	F	M	F	M	F
DISTRICT JAMNAGAR : TALUKA OKHMANDAL : C.D.BLOCK	61	Beli	Y		UN INHABITED				* INCLUDED IN THE AREA OF BEYT TOWN (L.C.NO. 42 TO 77). AREA OF BEYT TOWN IS 11.50 sq.kms.				0							
DISTRICT JAMNAGAR : TALUKA OKHMANDAL : C.D.BLOCK	62	Divadi	Y		UN INHABITED				* INCLUDED IN THE AREA OF BEYT TOWN (L.C.NO. 42 TO 77). AREA OF BEYT TOWN IS 11.50 sq.kms.				0							
DISTRICT JAMNAGAR : TALUKA OKHMANDAL : C.D.BLOCK	63	Dhabdhabo	Y		UN INHABITED				* INCLUDED IN THE AREA OF BEYT TOWN (L.C.NO. 42 TO 77). AREA OF BEYT TOWN IS 11.50 sq.kms.				0							
DISTRICT JAMNAGAR : TALUKA OKHMANDAL : C.D.BLOCK	64	Lefa Marudi	Y		UN INHABITED				* INCLUDED IN THE AREA OF BEYT TOWN (L.C.NO. 42 TO 77). AREA OF BEYT TOWN IS 11.50 sq.kms.				0							
DISTRICT JAMNAGAR : TALUKA OKHMANDAL : C.D.BLOCK	65	Man Marudi	Y		UN INHABITED				* INCLUDED IN THE AREA OF BEYT TOWN (L.C.NO. 42 TO 77). AREA OF BEYT TOWN IS 11.50 sq.kms.				0							
DISTRICT JAMNAGAR : TALUKA OKHMANDAL : C.D.BLOCK	66	Langa Marudi	Y		UN INHABITED				* INCLUDED IN THE AREA OF BEYT TOWN (L.C.NO. 42 TO 77). AREA OF BEYT TOWN IS 11.50 sq.kms.				0							
DISTRICT JAMNAGAR : TALUKA OKHMANDAL : C.D.BLOCK	67	Asha Marudi	Y		UN INHABITED				* INCLUDED IN THE AREA OF BEYT TOWN (L.C.NO. 42 TO 77). AREA OF BEYT TOWN IS 11.50 sq.kms.				0							
DISTRICT JAMNAGAR : TALUKA OKHMANDAL : C.D.BLOCK	68	Dholi and Dholu (1)	Y		UN INHABITED				* INCLUDED IN THE AREA OF BEYT TOWN (L.C.NO. 42 TO 77). AREA OF BEYT TOWN IS 11.50 sq.kms.				0							
DISTRICT JAMNAGAR : TALUKA OKHMANDAL : C.D.BLOCK	69	Dholi and Dholu (2)	Y		UN INHABITED				* INCLUDED IN THE AREA OF BEYT TOWN (L.C.NO. 42 TO 77). AREA OF BEYT TOWN IS 11.50 sq.kms.				0							
DISTRICT JAMNAGAR : TALUKA OKHMANDAL : C.D.BLOCK	70	Mangunda	Y		UN INHABITED				* INCLUDED IN THE AREA OF BEYT TOWN (L.C.NO. 42 TO 77). AREA OF BEYT TOWN IS 11.50 sq.kms.				0							
DISTRICT JAMNAGAR : TALUKA OKHMANDAL : C.D.BLOCK	71	Boriya	Y		UN INHABITED				* INCLUDED IN THE AREA OF BEYT TOWN (L.C.NO. 42 TO 77). AREA OF BEYT TOWN IS 11.50 sq.kms.				0							
DISTRICT JAMNAGAR : TALUKA OKHMANDAL : C.D.BLOCK	72	Savaj	Y		UN INHABITED				* INCLUDED IN THE AREA OF BEYT TOWN (L.C.NO. 42 TO 77). AREA OF BEYT TOWN IS 11.50 sq.kms.				0							

CENSUS DATA FOR VILLAGES WITHIN AND AROUND MARINE NATIONAL PARK SANCTUARY, GUJARAT

Marine National Park & Sanctuary	LAND USE AND AMENITIES	GUJARAT																		
	Location Code	Name of Village	Inside PAs (Y=Yes; Blank= No)	Forest	Irrigated by source	Unirri-gated	Cultu-rable waste	Area not available for cultivation	Area of Village (In hectares) & Town/Ward (In Km^2)	Total area by computer	Occupied Residen-tial Houses	No. of House-holds	Total population by computer	Total population (Including institutional and houseless population			Scheduled Castes		Scheduled Tribes	
														P	M	F	M	F	M	F
DISTRICT JAMNAGAR : TALUKA OKHMANDAL : C.D.BLOCK	73	Gugar	Y		UN INHABITED				* INCLUDED IN THE AREA OF BEYT TOWN (L.C.NO. 42 TO 77). AREA OF BEYT TOWN IS 11.50 sq.kms.				0							
DISTRICT JAMNAGAR : TALUKA OKHMANDAL : C.D.BLOCK	74	Pagar Kado	Y		UN INHABITED				* INCLUDED IN THE AREA OF BEYT TOWN (L.C.NO. 42 TO 77). AREA OF BEYT TOWN IS 11.50 sq.kms.				0							
DISTRICT JAMNAGAR : TALUKA OKHMANDAL : C.D.BLOCK	75	Pashu Tapu	Y		UN INHABITED				* INCLUDED IN THE AREA OF BEYT TOWN (L.C.NO. 42 TO 77). AREA OF BEYT TOWN IS 11.50 sq.kms.				0							
DISTRICT JAMNAGAR : TALUKA OKHMANDAL : C.D.BLOCK	76	Vishbaro	Y		UN INHABITED				* INCLUDED IN THE AREA OF BEYT TOWN (L.C.NO. 42 TO 77). AREA OF BEYT TOWN IS 11.50 sq.kms.				0							
DISTRICT JAMNAGAR : TALUKA OKHMANDAL : C.D.BLOCK	77	Karchaliya	Y		UN INHABITED				* INCLUDED IN THE AREA OF BEYT TOWN (L.C.NO. 42 TO 77). AREA OF BEYT TOWN IS 11.50 sq.kms.				0							
DISTRICT JAMNAGAR : TALUKA KALYANPUR : C.D.BLOCK	1	Pindara		97.42	179	1,851.08	56	1,032.58	3,216.08	3216.08	262	262	1,917	1,917	973	944	55	43		
DISTRICT JAMNAGAR : TALUKA KALYANPUR : C.D.BLOCK	2	Virpur		222.89	24	534	85.62	691.11	1,557.62	1557.62	156	156	859	859	433	426	9	9	2	1
DISTRICT JAMNAGAR : TALUKA KALYANPUR : C.D.BLOCK	3	Asota Mota		138.82	302	2,107.00	346	935.02	3,828.84	3828.84	441	445	2,945	2,945	1,520	1,425	61	65		
DISTRICT JAMNAGAR : TALUKA KALYANPUR : C.D.BLOCK	4	Habardi			114.01	900	104	342	1,460.01	1460.01	191	191	1,339	1,339	686	653	52	39	1	
DISTRICT JAMNAGAR : TALUKA KALYANPUR : C.D.BLOCK	5	Mevasa		67.75	94	1,202.00	236	1,333.87	2,933.62	2933.62	283	283	2,065	2,065	1,020	1,045	82	76		
DISTRICT JAMNAGAR : TALUKA KALYANPUR : C.D.BLOCK	6	Mahadeviya			209	940.36	283	198	1,630.36	1630.36	259	259	1,536	1,536	803	733	8	13		
DISTRICT JAMNAGAR : TALUKA KALYANPUR : C.D.BLOCK	7	Gurgadh		34.18	157	2,000.00	1,176.18	2,086.99	5,454.35	5454.35	180	180	1,087	1,087	549	538	17	16	1	

CENSUS DATA FOR VILLAGES WITHIN AND AROUND MARINE NATIONAL PARK SANCTUARY, GUJARAT

Marine National Park & Sanctuary	LAND USE AND AMENITIES	GUJARAT																		
	Location Code	Name of Village	Inside PAs (Y=Yes; Blank= No)	Forest	Irrigated by source	Unirri-gated	Cultu-rable waste	Area not available for cultivation	Area of Village (In hectares) & Town/Ward (In Km^2)	Total area by computer	Occupied Residen-tial Houses	No. of House-holds	Total population by computer	Total population (Including institutional and houseless population			Scheduled Castes		Scheduled Tribes	
														P	M	F	M	F	M	F
DISTRICT JAMNAGAR : TALUKA KALYANPUR : C.D.BLOCK	8	Ranjitpar			50	729	222	10.69	1,011.69	1011.69	220	220	1,549	1,549	786	763	22	15		
DISTRICT JAMNAGAR : TALUKA KALYANPUR : C.D.BLOCK	9	Ran			133	3,050.00	1,233.38	267	4,683.38	4683.38	681	681	5,714	5,714	2,975	2,739	178	178	4	4
DISTRICT JAMNAGAR : TALUKA KALYANPUR : C.D.BLOCK	66	Kankot (Kado)	Y							0			0							
DISTRICT JAMNAGAR : TALUKA KALYANPUR : C.D.BLOCK	67	Janvar (Kado)	Y							0			0							
DISTRICT JAMNAGAR : TALUKA KALYANPUR : C.D.BLOCK	68	Vasu (Kado)	Y							0			0							
DISTRICT JAMNAGAR : TALUKA KALYANPUR : C.D.BLOCK	69	Chak (Kado)	Y							0			0							
TALUKA KHAMBHALIA : C.D.BLOCK	1	Ajad Tapu	Y		1.21	62.39	4.22	58.26	126.08	126.08	21	21	175	175	84	91				
TALUKA KHAMBHALIA : C.D.BLOCK	2	Kalubhar Tapu	Y		3.64	3.21	0.09	2,468.07	2,475.01	2475.01			0							
TALUKA KHAMBHALIA : C.D.BLOCK	3	Vadinar			11.1	450.76	71.04	136.89	669.79	669.79	951	951	5,409	5,409	2,824	2,585	468	440	38	36
TALUKA KHAMBHALIA : C.D.BLOCK	4	Bharana			60.7	1,385.09	144.46	259.56	1,849.81	1849.81	397	397	3,152	3,152	1,594	1,558	65	71	3	
TALUKA KHAMBHALIA : C.D.BLOCK	5	Timbdi			37.56	705.1	80.66	144.36	967.68	967.68	110	110	700	700	349	351	59	63		
TALUKA KHAMBHALIA : C.D.BLOCK	6	Nana Ambla			25.5	269.37	32.79	79.62	407.28	407.28	163	163	1,268	1,268	652	616				

CENSUS DATA FOR VILLAGES WITHIN AND AROUND MARINE NATIONAL PARK SANCTUARY, GUJARAT

Marine National Park & Sanctuary	LAND USE AND AMENITIES	GUJARAT																		
	Location Code	Name of Village	Inside PAs (Y=Yes; Blank= No)	Forest	Irrigated by source	Unirri-gated	Cultu-rable waste	Area not available for cultivation	Area of Village (In hectares) & Town/Ward (In Km^2)	Total area by computer	Occupied Residen-tial Houses	No. of House-holds	Total population by computer	Total population (Including institutional and houseless population			Scheduled Castes		Scheduled Tribes	
														P	M	F	M	F	M	F
TALUKA KHAMBHALIA : C.D.BLOCK	7	Mota Ambla			19.86	571.07	85.12	205.23	881.28	881.28	78	78	488	488	225	263	5	6		
TALUKA KHAMBHALIA : C.D.BLOCK	8	Parodiya			113.69	495.95	23.72	232.53	865.89	865.89	240	240	1,717	1,717	902	815	103	93		
TALUKA KHAMBHALIA : C.D.BLOCK	9	Goinj		72.84	445.05	1,041.72	147.23	333	2,039.84	2039.84	282	282	1,462	1,462	763	699	53	51		
TALUKA KHAMBHALIA : C.D.BLOCK	10	Chudeshvar			50.47	710.79	161.92	636.7	1,559.88	1559.88	383	383	2,389	2,389	1,247	1,142	86	81		
TALUKA KHAMBHALIA : C.D.BLOCK	11	Kalawad Simani		121.41	210.86	580.13	489.46	4.09	1,405.95	1405.95	108	108	774	774	407	367	20	12		
TALUKA KHAMBHALIA : C.D.BLOCK	12	Vachlabara			413.14	3,534.13	661.03	1,174.49	5,782.79	5782.79	626	626	4,771	4,771	2,577	2,194	59	45		
TALUKA KHAMBHALIA : C.D.BLOCK	13	Beh			102.7	1,020.09	152.86	158.17	1,433.82	1433.82	244	244	2,289	2,289	1,188	1,101	90	79		
TALUKA KHAMBHALIA : C.D.BLOCK	14	Nana Ashota			111.32	512.2	494.34	391.27	1,509.13	1509.13	231	231	1,396	1,396	730	666	5	3		
TALUKA KHAMBHALIA : C.D.BLOCK	15	Beraja			826.01	905.13	175.45	432.79	2,339.38	2339.38	305	306	2,136	2,136	1,086	1,050	24	19	2	
TALUKA KHAMBHALIA : C.D.BLOCK	16	Zakasiya			80.94	1,433.28	816.31	71.95	2,402.48	2402.48	140	140	816	816	419	397	20	11		
TALUKA KHAMBHALIA : C.D.BLOCK	17	Samor			647.52	377.24	536.48	10.26	1,571.50	1571.5	336	341	2,157	2,157	1,056	1,101	88	103		
TALUKA KHAMBHALIA : C.D.BLOCK	18	Kotha Visotri			87.35	990.82	76.89	383.62	1,538.68	1538.68	263	263	1,737	1,737	896	841	19	22		

CENSUS DATA FOR VILLAGES WITHIN AND AROUND MARINE NATIONAL PARK SANCTUARY, GUJARAT

Marine National Park & Sanctuary	LAND USE AND AMENITIES	GUJARAT																		
	Location Code	Name of Village	Inside PAs (Y=Yes; Blank= No)	Forest	Irrigated by source	Unirri-gated	Cultu-rable waste	Area not available for cultivation	Area of Village (In hectares) & Town/Ward (In Km^2)	Total area by computer	Occupied Residen-tial Houses	No. of House-holds	Total population by computer	Total population (Including institutional and houseless population			Scheduled Castes		Scheduled Tribes	
														P	M	F	M	F	M	F
TALUKA KHAMBHALIA : C.D.BLOCK	19	Kabar Visotri			261.85	874.07	44.04	427.91	1,607.87	1607.87	84	84	681	681	360	321	10	8		
TALUKA KHAMBHALIA : C.D.BLOCK	20	Sodasala			95.12	649.58	197.86	67.63	1,010.19	1010.19	134	134	680	680	359	321	51	45		
TALUKA KHAMBHALIA : C.D.BLOCK	21	Mota Mandha			156	1,382.00	95.98	428	2,061.98	2061.98	223	223	1,407	1,407	705	702	49	53		
TALUKA KHAMBHALIA : C.D.BLOCK	22	Nana Mandha			297.52	596.87	141.75	448.57	1,484.71	1484.71	171	171	1,101	1,101	590	511	61	64		
TALUKA KHAMBHALIA : C.D.BLOCK	23	Kajurda			38.44	894.67	74.14	142.75	1,150.00	1150	103	103	637	637	346	291	43	40		
TALUKA KHAMBHALIA : C.D.BLOCK	24	Kathi Devaliya			63	452.15	25.93	18.06	559.14	559.14	84	84	609	609	315	294	34	35		
TALUKA KHAMBHALIA : C.D.BLOCK	25	Sodha Tardhari			113.75	100	33.81	90.67	338.23	338.23	97	97	538	538	281	257	12	7	1	
TALUKA KHAMBHALIA : C.D.BLOCK	26	Vadaliya Sinhan			242.81	474.44	80.66	213.03	1,010.94	1010.94	149	149	818	818	409	409	31	27		
TALUKA KHAMBHALIA : C.D.BLOCK	27	Sakhpar			63.98	318.53	280.44	62.54	725.49	725.49	15	18	92	92	47	45	13	17		
TALUKA KHAMBHALIA : C.D.BLOCK	28	Nagada			76.01	385.38	202.34	71.6	735.33	735.33	20	20	70	70	33	37				
TALUKA KHAMBHALIA : C.D.BLOCK	30	Kanchanpur			47.53	273.52	85.79	232.37	639.21	639.21	67	67	392	392	214	178	5	5		
TALUKA KHAMBHALIA : C.D.BLOCK	31	Danta		87.66	93.07	817.53	80.53	685.4	1,764.19	1764.19	150	150	905	905	464	441	52	48		

CENSUS DATA FOR VILLAGES WITHIN AND AROUND MARINE NATIONAL PARK SANCTUARY, GUJARAT

Marine National Park & Sanctuary	LAND USE AND AMENITIES	GUJARAT																		
	Location Code	Name of Village	Inside PAs (Y=Yes; Blank= No)	Forest	Irrigated by source	Unirri-gated	Cultu-rable waste	Area not available for cultivation	Area of Village (In hectares) & Town/Ward (In Km^2)	Total area by computer	Occupied Residen-tial Houses	No. of House-holds	Total population by computer	Total population (Including institutional and houseless population			Scheduled Castes		Scheduled Tribes	
														P	M	F	M	F	M	F
TALUKA KHAMBHALIA : C.D.BLOCK	32	Haripar			169.19	626.85	51.19	464.58	1,311.81	1311.81	120	120	655	655	307	348	18	19		
TALUKA KHAMBHALIA : C.D.BLOCK	33	Kuvadiya			48.09	660.97	79.87	381.39	1,170.32	1170.32	117	117	836	836	422	414	3	7		
TALUKA KHAMBHALIA : C.D.BLOCK	34	Hansthal		106.83	485.61	511.84	53.88	810.61	1,968.78	1968.77	129	129	1,045	1,045	516	529	60	65	1	1
TALUKA KHAMBHALIA : C.D.BLOCK	35	Vadtra		46.16	223.28	50.29	16.12	2,919.63	3,255.48	3255.48	549	549	3,664	3,664	1,831	1,833	68	93	3	6
TALUKA KHAMBHALIA : C.D.BLOCK	36	Dhandhusar			28.5	243.07	6.36	35.39	313.32	313.32	67	67	471	471	249	222				
TALUKA KHAMBHALIA : C.D.BLOCK	43	Sumra Tardhari		38.04	66	208.87	42.82	554.32	910.05	910.05	111	111	695	695	351	344				
TALUKA KHAMBHALIA : C.D.BLOCK	80	Gandhiya	Y							0			0							
TALUKA KHAMBHALIA : C.D.BLOCK	81	Panero	Y							0			0							
TALUKA KHAMBHALIA : C.D.BLOCK	84	Harshadpur			81.7	2,003.90	165.33	460.73	2,711.66	2711.66	626	631	4,326	4,326	2,233	2,093	92	86	4	2
DISTRICT JAMNAGAR : TALUKA JAMNAGAAR : C.D.BLOCK	1	Dhinchda			137.16	560.09	73.79	464.49	1,235.53	1235.53	341	341	2,106	2,106	1,100	1,006	88	91		
DISTRICT JAMNAGAR : TALUKA JAMNAGAAR : C.D.BLOCK	2	Rozibet	Y				68	307.81	375.81	375.81			0							
DISTRICT JAMNAGAR : TALUKA JAMNAGAAR : C.D.BLOCK	3	Juna Nagna			44	219.79	17.56	40.26	321.61	321.61	390	390	2,157	2,157	1,135	1,022	124	109	2	2

CENSUS DATA FOR VILLAGES WITHIN AND AROUND MARINE NATIONAL PARK SANCTUARY, GUJARAT

Marine National Park & Sanctuary	LAND USE AND AMENITIES	GUJARAT																		
	Location Code	Name of Village	Inside PAs (Y=Yes; Blank= No)	Forest	Irrigated by source	Unirri-gated	Cultu-rable waste	Area not available for cultivation	Area of Village (In hectares) & Town/Ward (In Km^2)	Total area by computer	Occupied Residen-tial Houses	No. of House-holds	Total population by computer	Total population (Including institutional and houseless population			Scheduled Castes		Scheduled Tribes	
														P	M	F	M	F	M	F
DISTRICT JAMNAGAR : TALUKA JAMNAGAAR : C.D.BLOCK	5	Nava Nagna			83.34	72.31	27.09	30	212.74	212.74	570	570	3,306	3,306	1,734	1,572	2			
DISTRICT JAMNAGAR : TALUKA JAMNAGAAR : C.D.BLOCK	6	Dhunvav			261.47	616	202.02	494.16	1,573.65	1573.65	600	600	3,808	3,808	1,918	1,890	64	57	4	7
DISTRICT JAMNAGAR : TALUKA JAMNAGAAR : C.D.BLOCK	7	Khijadiya			97	588	130.65	261.22	1,076.87	1076.87	399	399	2,379	2,379	1,234	1,145	52	40		
DISTRICT JAMNAGAR : TALUKA JAMNAGAAR : C.D.BLOCK	8	Jambuda			337.61	1,446.76	228.02	342.03	2,354.42	2354.42	630	630	3,322	3,322	1,738	1,584	117	103		
DISTRICT JAMNAGAR : TALUKA JAMNAGAAR : C.D.BLOCK	9	Sachana			25.82	497.82	96.91	154.47	775.02	775.02	471	471	3,294	3,294	1,640	1,654	1	1		
DISTRICT JAMNAGAR : TALUKA JAMNAGAAR : C.D.BLOCK	10	Rampar			145.93	1245.49	204.45	92.18	1,688.05	1688.05	272	272	1,632	1,632	832	800	43	39		
DISTRICT JAMNAGAR : TALUKA JAMNAGAAR : C.D.BLOCK	11	Moti Banugar			994	915.54	359.07	157.11	2,425.72	2425.72	609	609	3,634	3,634	1,857	1,777	169	174		
DISTRICT JAMNAGAR : TALUKA JAMNAGAAR : C.D.BLOCK	20	Shekhpat			269.7	808.86	18.63	253.72	1,350.91	1350.91	287	287	1,897	1,897	1,009	888	28	14		
DISTRICT JAMNAGAR : TALUKA JAMNAGAAR : C.D.BLOCK	21	Khimrana			340.7	1,048.99	114.16	144.89	1,648.82	1648.74	490	490	3,746	3,746	1,933	1,813	44	26		
DISTRICT JAMNAGAR : TALUKA JAMNAGAAR : C.D.BLOCK	22	Khara Beraja			43.31	379.28	19.23	404.29	846.11	846.11	75	75	407	407	202	205	101	112		
DISTRICT JAMNAGAR : TALUKA JAMNAGAAR : C.D.BLOCK	23	Gordhanpar			94.95	65.69	51.17	281.34	493.15	493.15	88	88	652	652	347	305	3	2		
DISTRICT JAMNAGAR : TALUKA JAMNAGAAR : C.D.BLOCK	24	Sarmat		278.89	331.67	222.84	125.56	769.25	1,728.21	1728.21	240	240	1,522	1,522	798	724	67	72		

CENSUS DATA FOR VILLAGES WITHIN AND AROUND MARINE NATIONAL PARK SANCTUARY, GUJARAT

Marine National Park & Sanctuary	LAND USE AND AMENITIES	GUJARAT																		
	Location Code	Name of Village	Inside PAs (Y=Yes; Blank= No)	Forest	Irrigated by source	Unirri-gated	Cultu-rable waste	Area not available for cultivation	Area of Village (In hectares) & Town/Ward (In Km^2)	Total area by computer	Occupied Residen-tial Houses	No. of House-holds	Total population by computer	Total population (Including institutional and houseless population			Scheduled Castes		Scheduled Tribes	
														P	M	F	M	F	M	F
DISTRICT JAMNAGAR : TALUKA JAMNAGAAR : C.D.BLOCK	25	Ravalsar			126.17	160.12	57.5	20.35	364.14	364.14	102	102	590	590	312	278	51	45		
DISTRICT JAMNAGAR : TALUKA JAMNAGAAR : C.D.BLOCK	26	Naghedi			228.89	195.92	56.17	168.06	649.04	649.04	184	184	1,043	1,043	553	490	48	27		
DISTRICT JAMNAGAR : TALUKA JAMNAGAAR : C.D.BLOCK	27	Kansumara			141.01	599.52	55.22	132.92	928.67	928.67	241	241	1,431	1,431	763	668	119	113		
DISTRICT JAMNAGAR : TALUKA JAMNAGAAR : C.D.BLOCK	29	Morkanda			37.16	410.38	54.75	70.9	573.19	573.19	332	332	2,208	2,208	1,178	1,030	23	30		
DISTRICT JAMNAGAR : TALUKA JAMNAGAAR : C.D.BLOCK	31	Hapa			147.47	422.76	65.59	31.14	666.96	666.96	199	199	1,148	1,148	588	560	18	17		
DISTRICT JAMNAGAR : TALUKA JAMNAGAAR : C.D.BLOCK	33	Alia			979.55	559.94	176.96	226.19	1,942.64	1942.64	872	877	5,727	5,727	3,048	2,679	336	315	41	1
DISTRICT JAMNAGAR : TALUKA JAMNAGAAR : C.D.BLOCK	34	Bada			967.11	443.54	278.13	131.65	1,820.43	1820.43	470	474	3,093	3,093	1,580	1,513	74	79		
DISTRICT JAMNAGAR : TALUKA JAMNAGAAR : C.D.BLOCK	44	Masitiya			270.56	457.87	71.62	83.42	883.47	883.47	430	430	2,583	2,583	1,390	1,193				
DISTRICT JAMNAGAR : TALUKA JAMNAGAAR : C.D.BLOCK	45	Lakha Baval			444.5	464	207.9	226.49	1,342.89	1342.89	441	441	2,545	2,545	1,311	1,234	351	314		
DISTRICT JAMNAGAR : TALUKA JAMNAGAAR : C.D.BLOCK	46	Vasai			289.5	827.15	99.95	348.85	1,565.45	1565.45	295	298	1,687	1,687	887	800	105	92		
DISTRICT JAMNAGAR : TALUKA JAMNAGAAR : C.D.BLOCK	47	Bed			599.54	992.82	266.76	36.75	1,895.87	1895.87	853	853	5,113	5,113	2,589	2,524	56	57		
DISTRICT JAMNAGAR : TALUKA JAMNAGAAR : C.D.BLOCK	48	Mungani			35.74	556.81	158.2	139.03	889.78	889.78	342	342	2,058	2,058	1,052	1,006	103	101		

CENSUS DATA FOR VILLAGES WITHIN AND AROUND MARINE NATIONAL PARK SANCTUARY, GUJARAT

Marine National Park & Sanctuary	LAND USE AND AMENITIES	GUJARAT																		
	Location Code	Name of Village	Inside PAs (Y=Yes; Blank= No)	Forest	Irrigated by source	Unirri-gated	Cultu-rable waste	Area not available for cultivation	Area of Village (In hectares) & Town/Ward (In Km^2)	Total area by computer	Occupied Residen-tial Houses	No. of House-holds	Total population by computer	Total population (Including institutional and houseless population			Scheduled Castes		Scheduled Tribes	
														P	M	F	M	F	M	F
DISTRICT JAMNAGAR : TALUKA JAMNAGAAR : C.D.BLOCK	49	Gagva			84.15	437.49	93.38	61.8	676.82	676.82	179	179	938	938	486	452	88	75		
DISTRICT JAMNAGAR : TALUKA JAMNAGAAR : C.D.BLOCK	50	Moti Khavdi			321.39	1,534.66	288.46	460.82	2,605.33	2605.33	500	501	2,377	2,377	1,255	1,122	63	53		
DISTRICT JAMNAGAR : TALUKA JAMNAGAAR : C.D.BLOCK	51	Nani Khavdi			133.79	356.48	73.59	112.03	675.89	675.89	186	186	1,011	1,011	530	481	20	19		
DISTRICT JAMNAGAR : TALUKA JAMNAGAAR : C.D.BLOCK	52	Sapar			187.01	196.72	93.07	132.73	609.53	609.53	334	334	1,771	1,771	918	853	174	158		
DISTRICT JAMNAGAR : TALUKA JAMNAGAAR : C.D.BLOCK	53	Amra			452.93	727.8	141	110.41	1,432.14	1432.14	454	454	3,493	3,493	1,792	1,701	51	56		
DISTRICT JAMNAGAR : TALUKA JAMNAGAAR : C.D.BLOCK	54	Jivapar			295	12.62	47.08	41.69	596.39	396.39	356	362	2,328	2,328	1,220	1,108	41	42		
DISTRICT JAMNAGAR : TALUKA JAMNAGAAR : C.D.BLOCK	55	Balambhdi			339.1	207.03	66.07	73.49	685.69	685.69	93	93	495	495	270	225				
DISTRICT JAMNAGAR : TALUKA JAMNAGAAR : C.D.BLOCK	56	Vav Beraja			92.24	484.86	60.16	78.76	716.02	716.02	114	114	709	709	374	335				
DISTRICT JAMNAGAR : TALUKA JAMNAGAAR : C.D.BLOCK	57	Champa Beraja			67	692.56	56.69	122.75	939	939	105	105	770	770	402	368				
DISTRICT JAMNAGAR : TALUKA JAMNAGAAR : C.D.BLOCK	74	Dodhiya			177.77	582.87	174	96.39	1,031.03	1031.03	209	210	1,243	1,243	640	603	78	75		
DISTRICT JAMNAGAR : TALUKA JAMNAGAAR : C.D.BLOCK	75	Gaduka			258.34	50.09	113.58	32.94	454.41	454.95	83	84	413	413	216	197				
DISTRICT JAMNAGAR : TALUKA JAMNAGAAR : C.D.BLOCK	100	Pirotan (Bet)	Y						58.93	0	1	1	1	1	1		1			

CENSUS DATA FOR VILLAGES WITHIN AND AROUND MARINE NATIONAL PARK SANCTUARY, GUJARAT

Marine National Park & Sanctuary	LAND USE AND AMENITIES	GUJARAT																		
	Location Code	Name of Village	Inside PAs (Y=Yes; Blank= No)	Forest	Irrigated by source	Unirri-gated	Cultu-rable waste	Area not available for cultivation	Area of Village (In hectares) & Town/Ward (In Km^2)	Total area by computer	Occupied Residen-tial Houses	No. of House-holds	Total population by computer	Total population (Including institutional and houseless population			Scheduled Castes		Scheduled Tribes	
														P	M	F	M	F	M	F
DISTRICT JAMNAGAR : TALUKA JAMNAGAAR : C.D.BLOCK	101	Narada	Y							0			0							
DISTRICT JAMNAGAR : TALUKA JAMNAGAAR : C.D.BLOCK	102	Magariyo	Y							0			0							
DISTRICT JAMNAGAR : TALUKA JAMNAGAAR : C.D.BLOCK	103	Dhokad	Y							0			0							
DISTRICT JAMNAGAR : TALUKA JAMNAGAAR : C.D.BLOCK	104	Sachana Megharva	Y							0			0							
DISTRICT JAMNAGAR : TALUKA JAMNAGAAR : C.D.BLOCK	105	Idariyo	Y							0			0							
DISTRICT JAMNAGAR : TALUKA JAMNAGAAR : C.D.BLOCK	106	Panjavo	Y							0			0							
DISTRICT JAMNAGAR : TALUKA JAMNAGAAR : C.D.BLOCK	107	Kalyan	Y							0			0							
DISTRICT JAMNAGAR : TALUKA JAMNAGAAR : C.D.BLOCK	108	Ravan	Y							0			0							
DISTRICT JAMNAGAR : TALUKA JAMNAGAAR : C.D.BLOCK	109	Gujh	Y							0			0							
DISTRICT JAMNAGAR : TALUKA JAMNAGAAR : C.D.BLOCK	110	Vokatiyo	Y							0			0							
DISTRICT JAMNAGAR : TALUKA JAMNAGAAR : C.D.BLOCK	111	Valupir	Y							0			0							
DISTRICT JAMNAGAR : TALUKA JODIYA : C.D.BLOCK	1	Untbet - Shampar		283.28		428.65	478		1,189.93	1189.93	232	232	1,086	1,086	572	514	49	40		

CENSUS DATA FOR VILLAGES WITHIN AND AROUND MARINE NATIONAL PARK SANCTUARY, GUJARAT

Marine National Park & Sanctuary	LAND USE AND AMENITIES	GUJARAT																		
	Location Code	Name of Village	Inside PAs (Y=Yes; Blank= No)	Forest	Irrigated by source	Unirri-gated	Cultu-rable waste	Area not available for cultivation	Area of Village (In hectares) & Town/Ward (In Km^2)	Total area by computer	Occupied Residen-tial Houses	No. of House-holds	Total population by computer	Total population (Including institutional and houseless population			Scheduled Castes		Scheduled Tribes	
														P	M	F	M	F	M	F
DISTRICT JAMNAGAR : TALUKA JODIYA : C.D.BLOCK	2	Zinzuda				506.53	64.75	444.43	1,015.71	1015.71	136	136	773	773	407	366	9	10		
DISTRICT JAMNAGAR : TALUKA JODIYA : C.D.BLOCK	3	Rajpar				329.84	44.57	21.67	396.08	396.08	114	114	769	769	374	395	7	5		
DISTRICT JAMNAGAR : TALUKA JODIYA : C.D.BLOCK	4	Fadsar		80.94		1,839.44	203.03	212.27	2,335.68	2335.68	192	192	1,176	1,176	604	572	12	10		
DISTRICT JAMNAGAR : TALUKA JODIYA : C.D.BLOCK	5	Bela		57.96	12.75	1,031.09	82.33	296.5	1,480.63	1480.63	256	256	1,564	1,564	810	754	29	26		
DISTRICT JAMNAGAR : TALUKA JODIYA : C.D.BLOCK	6	Rampar				497.43	223.8	46.09	767.32	767.32	59	59	287	287	145	142				
DISTRICT JAMNAGAR : TALUKA JODIYA : C.D.BLOCK	7	Kothariya				896.43	388.18	82.1	1,366.71	1366.71	91	91	536	536	274	262	37	31		
DISTRICT JAMNAGAR : TALUKA JODIYA : C.D.BLOCK	8	Amran			60	3,258.19	316	637.11	4,271.30	4271.3	840	841	5,049	5,049	2,559	2,490	253	251		
DISTRICT JAMNAGAR : TALUKA JODIYA : C.D.BLOCK	15	Mavnugam		4.82	28.65	629.63	58.18	21.73	743.01	743.01	99	99	503	503	230	273	8	10		
DISTRICT JAMNAGAR : TALUKA JODIYA : C.D.BLOCK	16	Dudhai				1,715.94	48.2	189.3	1,953.44	1953.44	345	345	1,894	1,894	909	985	108	107		1
DISTRICT JAMNAGAR : TALUKA JODIYA : C.D.BLOCK	17	Manamora				812.87	80.94	393.79	1,287.60	1287.6	106	106	486	486	219	267	30	29		
DISTRICT JAMNAGAR : TALUKA JODIYA : C.D.BLOCK	18	Bhimkata				805.33	90.64	316.8	1,212.77	1212.77	161	161	748	748	363	385	60	81		
DISTRICT JAMNAGAR : TALUKA JODIYA : C.D.BLOCK	19	Jamsar		249.2	17.9	561.9			829	829	142	142	670	670	319	351	18	18		

CENSUS DATA FOR VILLAGES WITHIN AND AROUND MARINE NATIONAL PARK SANCTUARY, GUJARAT

Marine National Park & Sanctuary	LAND USE AND AMENITIES	GUJARAT																		
	Location Code	Name of Village	Inside PAs (Y=Yes; Blank= No)	Forest	Irrigated by source	Unirri-gated	Cultu-rable waste	Area not available for cultivation	Area of Village (In hectares) & Town/Ward (In Km^2)	Total area by computer	Occupied Residen-tial Houses	No. of House-holds	Total population by computer	Total population (Including institutional and houseless population			Scheduled Castes		Scheduled Tribes	
														P	M	F	M	F	M	F
DISTRICT JAMNAGAR : TALUKA JODIYA : C.D.BLOCK	20	Sampar			83.76	1,082.25	119.69	70.61	1,356.31	1356.31	240	240	1,156	1.156	567	589	23	25		
DISTRICT JAMNAGAR : TALUKA JODIYA : C.D.BLOCK	21	Ambala			49.57	1,158.68	27.52	155.36	1,391.13	1391.13	132	132	658	658	340	318	35	30	8	10
DISTRICT JAMNAGAR : TALUKA JODIYA : C.D.BLOCK	24	Madhapar			44.18	371.08	175.83	32.72	623.81	623.81	156	162	811	811	411	400	63	62		
DISTRICT JAMNAGAR : TALUKA JODIYA : C.D.BLOCK	25	Balambha			904.58	3,117.85	2,620.76	939.32	7,582.51	7582.51	1,044	1,044	4,737	4,737	2,300	2,437	50	63		
DISTRICT JAMNAGAR : TALUKA JODIYA : C.D.BLOCK	35	Morana			82.32	339.10	113.31	79.66	614.39	614.39	67	67	319	319	172	147	41	36		
DISTRICT JAMNAGAR : TALUKA JODIYA : C.D.BLOCK	36	Manpar			51.13	181.35	38.61	168.76	439.85	439.85	35	35	230	230	123	107	2	2		
DISTRICT JAMNAGAR : TALUKA JODIYA : C.D.BLOCK	37	Keshiya		202.34	978.5	1,403.60	323.62	1,169.99	4078.05	4078.05	537	537	2,879	2879	1439	1440	99	98		
DISTRICT JAMNAGAR : TALUKA JODIYA : C.D.BLOCK	38	Bhadra			132.54	1,145.93	153.86	283.43	1,715.76	1715.76	289	290	1,977	1,977	982	995	117	90		
DISTRICT JAMNAGAR : TALUKA JODIYA : C.D.BLOCK	39	Badanpar		33.71	180.09	538.57	153	2.68	908.05	908.05	351	351	2,262	2,262	1,130	1,132				
DISTRICT JAMNAGAR : TALUKA JODIYA : C.D.BLOCK	40	Kunad		283.29	485.63	693	287.28	463.78	2,212.98	2212.98	375	378	2,277	2,277	1173	1,104	82	78		
DISTRICT JAMNAGAR : TALUKA JODIYA : C.D.BLOCK	41	Anada			204.37	331.52	71.29	77.34	684.52	684.52	140	140	899	899	447	452	29	33		
DISTRICT JAMNAGAR : TALUKA JODIYA : C.D.BLOCK	42	Lakhtar			354.1	312.75	198.53	60.79	926.17	926.17	364	364	1,853	1,853	976	877	44	44	61	29

CENSUS DATA FOR VILLAGES WITHIN AND AROUND MARINE NATIONAL PARK SANCTUARY, GUJARAT

Marine National Park & Sanctuary	LAND USE AND AMENITIES	GUJARAT																		
	Location Code	Name of Village	Inside PAs (Y=Yes; Blank= No)	Forest	Irrigated by source	Unirri-gated	Cultu-rable waste	Area not available for cultivation	Area of Village (In hectares) & Town/Ward (In Km^2)	Total area by computer	Occupied Residen-tial Houses	No. of House-holds	Total population by computer	Total population (Including institutional and houseless population			Scheduled Castes		Scheduled Tribes	
														P	M	F	M	F	M	F
DISTRICT JAMNAGAR : TALUKA JODIYA : C.D.BLOCK	43	Nesda			200	475.31	129.11	66.35	870.77	870.77	150	150	893	893	459	434				
DISTRICT JAMNAGAR : TALUKA JODIYA : C.D.BLOCK	44	Limbuda			294.66	397.37	67.34	173.8	933.17	933.17	143	143	832	832	403	429	13	16		
DISTRICT JAMNAGAR : TALUKA JODIYA : C.D.BLOCK	45	Vavdi			430.35	425.35	100.17	37.81	993.68	993.68	129	129	870	870	453	417	10	11		
DISTRICT JAMNAGAR : TALUKA JODIYA : C.D.BLOCK	46	Hadiyana		404.69	147.64	2,457.27	1,694.52	143.63	4,847.75	4847.75	890	890	4,923	4,923	2,499	2,424	116	116		
DISTRICT JAMNAGAR : TALUKA JODIYA : C.D.BLOCK	47	Balachadi			37.26	727.38	285.17	132.88	1,182.69	1182.69	210	217	1,604	1,604	1,085	519	64	46	29	22
DISTRICT JAMNAGAR : TALUKA JODIYA : C.D.BLOCK	48	Khiri			33.64	569.61	37.3	271.22	911.77	911.77	80	81	421	421	212	209	16	19		
DISTRICT JAMNAGAR : TALUKA JODIYA : C.D.BLOCK	49	Baradi			30.55	172.69	17.91	26.81	247.96	247.96	31	31	210	210	111	99				
DISTRICT JAMNAGAR : TALUKA JODIYA : C.D.BLOCK	50	Beraja			194.25	1,029.35	156.36	163.2	1,543.16	1543.16	154	154	858	858	436	422	50	50		
DISTRICT JAMNAGAR : TALUKA JODIYA : C.D.BLOCK	51	Khavral	Y							0			0							
DISTRICT JAMNAGAR : TALUKA LALPUR : C.D.BLOCK	1	Singach			178.35	962.84	210.35	121.85	1473.39	1473.39	537	537	3,482	3482	1831	1651	101	95		
DISTRICT JAMNAGAR : TALUKA LALPUR : C.D.BLOCK	2	Zankhar			273.44	1,653.50	163.06	1,006.28	3096.28	3096.28	256	257	1,877	1877	989	888	74	74		
DISTRICT JAMNAGAR : TALUKA LALPUR : C.D.BLOCK	3	Jogvad			103.24	315.61	334.99	284.64	1038.48	1038.48	94	94	572	572	287	285	46	35		

CENSUS DATA FOR VILLAGES WITHIN AND AROUND MARINE NATIONAL PARK SANCTUARY, GUJARAT

Marine National Park & Sanctuary	LAND USE AND AMENITIES	GUJARAT																		
	Location Code	Name of Village	Inside PAs (Y=Yes; Blank= No)	Forest	Irrigated by source	Unirri-gated	Cultu-rable waste	Area not available for cultivation	Area of Village (In hectares) & Town/Ward (In Km^2)	Total area by computer	Occupied Residen-tial Houses	No. of House-holds	Total population by computer	Total population (Including institutional and houseless population			Scheduled Castes		Scheduled Tribes	
														P	M	F	M	F	M	F
DISTRICT JAMNAGAR : TALUKA LALPUR : C.D.BLOCK	4	Padana		64.35	188.71	1,916.19	167.18	631.23	2967.66	2967.66	361	369	2,148	2148	1105	1043	99	92	3	
DISTRICT JAMNAGAR : TALUKA LALPUR : C.D.BLOCK	5	Meghpar			63.84	335.87	55.62	128.45	583.78	583.78	67	68	513	513	270	243				
DISTRICT JAMNAGAR : TALUKA LALPUR : C.D.BLOCK	6	Navagam		29.92	573.99	936.73	129.25	329.1	1998.99	1998.99	262	262	1,282	1282	671	611	24	26		
DISTRICT JAMNAGAR : TALUKA LALPUR : C.D.BLOCK	7	Dera Chhikari			6.47	167.06	30	25.27	228.8	228.8	87	87	489	489	272	217				
DISTRICT JAMNAGAR : TALUKA LALPUR : C.D.BLOCK	8	Kana Chhikari			252.04	482.89	66.55	445.81	1247.29	1247.29	108	108	763	763	405	358				
DISTRICT JAMNAGAR : TALUKA LALPUR : C.D.BLOCK	15	Khatiya Beraja			100	189.3	205.58	10.03	504.91	504.91	55	59	299	299	155	144				
DISTRICT JAMNAGAR : TALUKA LALPUR : C.D.BLOCK	16	Lakhiya Nana			131.12	161.19	41.32	104	437.63	437.63	69	69	442	442	237	205	25	18		
DISTRICT JAMNAGAR : TALUKA LALPUR : C.D.BLOCK	17	Mithoi			137	923.7	77.13	143.34	1281.17	1281.17	140	145	868	868	457	411	74	67		
DISTRICT JAMNAGAR : TALUKA LALPUR : C.D.BLOCK	18	Rasangpar			104.73	932.77	137.09	189.1	1363.69	1363.69	202	202	1,048	1048	541	507	78	79		
DISTRICT JAMNAGAR : TALUKA LALPUR : C.D.BLOCK	19	Lakhiya Mota			125.74	748.31	88.84	138.23	1101.12	1101.12	89	89	720	720	374	346	17	11		
DISTRICT JAMNAGAR : TALUKA LALPUR : C.D.BLOCK	20	Modpar			400	1,432.58	235.06	492.23	2559.87	2559.87	424	447	3,181	3181	1575	1606	66	64		
DISTRICT JAMNAGAR : TALUKA LALPUR : C.D.BLOCK	21	Rangpar			143.49	565.85	122.51	147.44	979.29	979.29	151	151	814	814	401	413	51	47		

CENSUS DATA FOR VILLAGES WITHIN AND AROUND MARINE NATIONAL PARK SANCTUARY, GUJARAT

Marine National Park & Sanctuary	LAND USE AND AMENITIES	GUJARAT																		
	Location Code	Name of Village	Inside PAs (Y=Yes; Blank= No)	Forest	Irrigated by source	Unirri-gated	Cultu-rable waste	Area not available for cultivation	Area of Village (In hectares) & Town/Ward (In Km^2)	Total area by computer	Occupied Residen-tial Houses	No. of House-holds	Total population by computer	Total population (Including institutional and houseless population			Scheduled Castes		Scheduled Tribes	
														P	M	F	M	F	M	F
DISTRICT JAMNAGAR : TALUKA LALPUR : C.D.BLOCK	72	Dantiyo	Y							0			0							
DISTRICT JAMNAGAR : TALUKA DHROL : C.D.BLOCK	1	Majoth			356.08	816.35	100.76	177.1	1,450.30	1450.29	244	244	1,510	1,510	772	738	60	69		
DISTRICT JAMNAGAR : TALUKA DHROL : C.D.BLOCK	2	Nana Garediya			135.28	184.61	66.12	127.11	513.12	513.12	82	82	452	452	213	239				
DISTRICT JAMNAGAR : TALUKA DHROL : C.D.BLOCK	3	Hadatoda			247.83	1,147.53	180.24	140.03	1,715.63	1715.63	173	182	1,035	1,035	556	479	45	33		
DISTRICT JAMNAGAR : TALUKA DHROL : C.D.BLOCK	4	Hajamchora			261.25	703.57	110.06	192.38	1,267.26	1267.26	148	148	951	951	475	476	19	23		

Nal Sarovar Sanctuary

NAL SAROVAR SANCTUARY	LAND USE AND AMENITIES	GUJARAT																		
	Location Code	Name of Village	Inside PAs (Y=Yes ; Blank= No)	Forest	Irrigated by source	Unirri-gated	Cultu-rable waste	Area not available for cultivation	Area of Village (In hectares) & Town/Ward (In Km^2)	Total area by computer	Occupied Residen-tial Houses	No. of House-holds	Total population by computer	Total population (Including institutional and houseless population			Scheduled Castes		Scheduled Tribes	
														P	M	F	M	F	M	F
AHMADABAD DISTRICT: VIRAMGAM TALUK: C.D.BLOCK	143	KAMIJLA				1126	227	113.03	1466.03	1466.03	349	349	2040	2040	1068	972	124	106	2	4
AHMADABAD DISTRICT: VIRAMGAM TALUK: C.D.BLOCK	144	GHODA			10.11	1488	99.59	189.89	1787.59	1787.59	416	416	2262	2262	1161	1101	351	316		
AHMADABAD DISTRICT: VIRAMGAM TALUK: C.D.BLOCK	145	THULEIA			33.55	876.3	204	20.51	1134.32	1134.32	263	263	1510	1510	779	731	130	130		
AHMADABAD DISTRICT: VIRAMGAM TALUK: C.D.BLOCK	148	ASALGAM				962	52.2	242	1256.2	1256.2	213	213	1254	1254	632	622	60	57	1	1
AHMADABAD DISTRICT: VIRAMGAM TALUK: C.D.BLOCK	149	ZEZRA			16.18	1640	163.4	494.82	2314.4	2314.4	486	486	2825	2825	1484	1341	98	78		1
AHMADABAD DISTRICT: VIRAMGAM TALUK: C.D.BLOCK	150	KUMARKHAN			365.16	522.8	88	83.78	1059.78	1059.78	489	490	2572	2572	1356	1216	127	97		
AHMADABAD DISTRICT: VIRAMGAM TALUK: C.D.BLOCK	151	SHAHPUR				2041		2138	4178.77	4178.77	618	618	4078	4078	2155	1923	98	77	854	808
AHMADABAD DISTRICT: VIRAMGAM TALUK: C.D.BLOCK	152	RUPAVATI			90.05	369		71.24	530.29	530.29	126	126	764	764	401	363	27	26		
AHMADABAD DISTRICT: VIRAMGAM TALUK: C.D.BLOCK	153	NANI KISHOL				358	103	30.68	491.68	491.68	105	105	551	551	283	268	4	3		
AHMADABAD DISTRICT: VIRAMGAM TALUK: C.D.BLOCK	154	KARANGADH				148	67	95.28	310.28	310.28	57	57	362	362	191	171				
AHMADABAD DISTRICT: VIRAMGAM TALUK: C.D.BLOCK	155	MOTI KISHOL				749	164.16		913.14	913.14	166	166	998	998	542	456	80	62		
AHMADABAD DISTRICT: VIRAMGAM TALUK: C.D.BLOCK	156	KAYLA			2.47	466	430.34	485.53	1384.34	1384.34	314	314	1847	1847	974	873	10	9	57	51

NAL SAROVAR SANCTUARY	LAND USE AND AMENITIES	GUJARAT																		
	Location Code	Name of Village	Inside PAs (Y=Yes ; Blank= No)	Forest	Irrigated by source	Unirri-gated	Cultu-rable waste	Area not available for cultivation	Area of Village (In hectares) & Town/Ward (In Km^2)	Total area by computer	Occupied Residen-tial Houses	No. of House-holds	Total population by computer	Total population (Including institutional and houseless population			Scheduled Castes		Scheduled Tribes	
														P	M	F	M	F	M	F
AHMADABAD DISTRICT: VIRAMGAM TALUK: C.D.BLOCK	157	VEKARIYA			4	712	234	69.47	1019.47	1019.47	424	424	2246	2246	1162	1084	80	80		
AHMADABAD DISTRICT: VIRAMGAM TALUK: C.D.BLOCK	158	VIRAMGAM (RURAL)			41.1	2642	503	219.02	3405.12	3405.12	12	12	68	68	50	18	1		1	
AHMADABAD DISTRICT: DHOLKA TALUK: C.D.BLOCK	1	MENI				690.3	225.55	955.55	1871.38	1871.38	224	224	1144	1144	619	525	14	15		
AHMADABAD DISTRICT: DHOLKA TALUK: C.D.BLOCK	2	DURGI				698.6	273.65	2278.82	3251.09	3251.09	619	619	3239	3239	1704	1535	19	16	1342	1208
AHMADABAD DISTRICT: DHOLKA TALUK: C.D.BLOCK	3	DEVADTHAL			234.71	931.4	708.71		1874.8	1874.8	335	335	1717	1717	882	835	100	78	193	195
AHMADABAD DISTRICT: DHOLKA TALUK: C.D.BLOCK	4	DEVDHOLERA			154.98	589.3	326.53	74.39	1145.23	1145.23	321	321	1728	1728	897	831	113	94	1	3
AHMADABAD DISTRICT: DHOLKA TALUK: C.D.BLOCK	33	DUMALI				1325	50.16	194.13	1569.6	1569.6	182	182	935	935	499	436	80	69		
AHMADABAD DISTRICT: DHOLKA TALUK: C.D.BLOCK	34	KANOTAR			50.34	535.5	209.91	95.07	890.84	890.84	253	253	1326	1326	701	625	39	34		
AHMADABAD DISTRICT: DHOLKA TALUK: C.D.BLOCK	52	SHIYAL				5821	51.95	1450.15	7323.53	7323.53	930	937	4850	4850	2552	2298	172	128	1137	1057
AHMADABAD DISTRICT: DHOLKA TALUK: C.D.BLOCK	53	KALIVEJI				1675	77.21	576.12	2328.09	2328.09	151	151	752	752	369	383	54	40		
SURENDRANAGAR DISTRICT: LIMBDI TALUK: C.D.BLOCK	1	MOTI KATHECHI				681.4	55.66	837.4	1574.49	1574.49	209	209	1244	1244	664	580	7	7		
SURENDRANAGAR DISTRICT: LIMBDI TALUK: C.D.BLOCK	2	NANI KATHECHI				654.4	244.47	60.49	959.31	959.31	742	742	3935	3935	2041	1894	91	67	1333	1245

NAL SAROVAR SANCTUARY	LAND USE AND AMENITIES	GUJARAT																		
	Location Code	Name of Village	Inside PAs (Y=Yes ; Blank= No)	Forest	Irrigated by source	Unirri-gated	Cultu-rable waste	Area not available for cultivation	Area of Village (In hectares) & Town/Ward (In Km^2)	Total area by computer	Occupied Residen-tial Houses	No. of House-holds	Total population by computer	Total population (Including institutional and houseless population			Scheduled Castes		Scheduled Tribes	
														P	M	F	M	F	M	F
SURENDRANAGAR DISTRICT: LIMBDI TALUK: C.D.BLOCK	3	GADTHAL			22.92	840.4	83.5	48.87	995.66	995.66	137	138	888	888	454	434	48	38	5	3
SURENDRANAGAR DISTRICT: LIMBDI TALUK: C.D.BLOCK	4	JALIYALA				391.7	11.78	70.41	473.93	473.93	45	45	253	253	122	131				
SURENDRANAGAR DISTRICT: LIMBDI TALUK: C.D.BLOCK	5	BHAGWANPUR A				631.8	41.77	90.68	764.26	764.26	98	98	550	550	288	262	21	14		
SURENDRANAGAR DISTRICT: LIMBDI TALUK: C.D.BLOCK	6	RANAGADH				1942	410.06	11190.73	13542.85	13542.85	1050	1051	5438	5438	2868	2570	122	113	1833	1693
SURENDRANAGAR DISTRICT: LIMBDI TALUK: C.D.BLOCK	7	FULWADI				524	37.1	120.34	681.41	681.41	105	105	497	497	251	246	90	82		
SURENDRANAGAR DISTRICT: LIMBDI TALUK: C.D.BLOCK	8	ROJASAR				1410	25.53	191.57	1627.56	1627.56	194	194	1251	1251	670	581	9	6		
SURENDRANAGAR DISTRICT: LIMBDI TALUK: C.D.BLOCK	9	DHALWANA			20.08	1032	20.01	184.21	1255.81	1255.81	174	174	1005	1005	530	475	42	35		
SURENDRANAGAR DISTRICT: LIMBDI TALUK: C.D.BLOCK	10	MULBAVLA				1254	65.56	473.59	1793.01	1793.01	231	231	1196	1196	584	612	11	8		
SURENDRANAGAR DISTRICT: LIMBDI TALUK: C.D.BLOCK	11	DIGVIJAYAGAD H				754.4	5.98	773.67	1534.07	1534.07			0							
SURENDRANAGAR DISTRICT: LIMBDI TALUK: C.D.BLOCK	12	DHIRAJGADH				197.8	1098.2	324.11	1620.09	1620.09			0							
SURENDRANAGAR DISTRICT: LIMBDI TALUK: C.D.BLOCK	13	PARALI				1220	65.44	331.7	1617.25	1617.25	223	223	1279	1279	661	618	158	142	157	169
SURENDRANAGAR DISTRICT: LIMBDI TALUK: C.D.BLOCK	14	BHATHAN				1315	41.4	121.12	1477.28	1477.28	349	349	1863	1863	993	870	77	63		

NAL SAROVAR SANCTUARY	LAND USE AND AMENITIES	GUJARAT																		
	Location Code	Name of Village	Inside PAs (Y=Yes ; Blank= No)	Forest	Irrigated by source	Unirri-gated	Cultu-rable waste	Area not available for cultivation	Area of Village (In hectares) & Town/Ward (In Km^2)	Total area by computer	Occupied Residen-tial Houses	No. of House-holds	Total population by computer	Total population (Including institutional and houseless population			Scheduled Castes		Scheduled Tribes	
														P	M	F	M	F	M	F
SURENDRANAGAR DISTRICT: LIMBDI TALUK: C.D.BLOCK	15	LAXMISAR				1140	95.95	147.95	1383.76	1383.76	168	168	918	918	466	452	68	68		
SURENDRANAGAR DISTRICT: LIMBDI TALUK: C.D.BLOCK	21	JAMBU			54.22	2588	25.88	310.43	2978.2	2978.2	745	750	3934	3934	1958	1976	152	154	20	16
SURENDRANAGAR DISTRICT: LIMBDI TALUK: C.D.BLOCK	22	PARNALA			8.26	2965	291.28	179.46	3443.84	3443.84	450	454	2479	2479	1363	1116	157	129	71	70
SURENDRANAGAR DISTRICT: LIMBDI TALUK: C.D.BLOCK	23	JASMATPAR			3	773.7	8.23	34.94	819.91	819.91	59	59	293	293	151	142			17	18
SURENDRANAGAR DISTRICT: LIMBDI TALUK: C.D.BLOCK	24	JALAMPAR				291.2	691.3	64.85	1047.31	1047.31			0							
SURENDRANAGAR DISTRICT: LIMBDI TALUK: C.D.BLOCK	25	RALOL			48.2	4837	303.4	2131.2	7320.1	7320.1	924	924	4720	4720	2418	2302	69	58	602	541
SURENDRANAGAR DISTRICT: LIMBDI TALUK: C.D.BLOCK	26	GEDI				2076	85.39	224.58	2385.72	2385.72	243	243	1241	1241	648	593	104	91	16	15
SURENDRANAGAR DISTRICT: LAKHTAR TALUK: C.D.BLOCK	13	GANGAD		17.32		582.8	96.02	95.79	791.88	791.88	158	158	931	931	468	463	86	76	1	2
SURENDRANAGAR DISTRICT: LAKHTAR TALUK: C.D.BLOCK	26	DERVALA				1968	192.32	54.47	2214.96	2214.96	292	292	1251	1251	621	630	166	204		
SURENDRANAGAR DISTRICT: LAKHTAR TALUK: C.D.BLOCK	27	MALIKA		20.23		1845	44.22	128.22	2037.3	2037.3	193	193	1169	1169	610	559	13	13	7	10
SURENDRANAGAR DISTRICT: LAKHTAR TALUK: C.D.BLOCK	28	VADLA			18	859.8	78.21	495.11	1451.14	1451.14	159	159	1058	1058	566	492	18	15		
SURENDRANAGAR DISTRICT: LAKHTAR TALUK: C.D.BLOCK	29	SAKAR			198	896.9	73.71	191.37	1359.96	1359.96	295	295	1754	1754	933	821	24	29	1	2

CENSUS DATA FOR VILLAGES WITHIN AND AROUND NALSAROVAR SANCTUARY, GUJARAT

NAL SAROVAR SANCTUARY	LAND USE AND AMENITIES	GUJARAT																		
	Location Code	Name of Village	Inside PAs (Y=Yes ; Blank= No)	Forest	Irrigated by source	Unirri-gated	Cultu-rable waste	Area not available for cultivation	Area of Village (In hectares) & Town/Ward (In Km^2)	Total area by computer	Occupied Residen-tial Houses	No. of House-holds	Total population by computer	Total population (Including institutional and houseless population			Scheduled Castes		Scheduled Tribes	
														P	M	F	M	F	M	F
SURENDRANAGAR DISTRICT: LAKHTAR TALUK: C.D.BLOCK	30	BHALALA				1111	198.93	122.37	1432.36	1432.36	154	154	885	885	439	446	87	85		
SURENDRANAGAR DISTRICT: LAKHTAR TALUK: C.D.BLOCK	38	VADEKHAN				727.4	49.17	70.91	847.5	847.5	114	114	683	683	343	340				
SURENDRANAGAR DISTRICT: LAKHTAR TALUK: C.D.BLOCK	39	TALSANA		101.17		4034	256.97	398.41	4790.09	4790.09	436	436	2313	2313	1197	1116				
AHMADABAD DISTRICT: SANAND TALUK: C.D.BLOCK	53	UPARDAL			566	503	245.39	239.75	1554.18	1554.18	275	275	1431	1431	742	689	65	35		
AHMADABAD DISTRICT: SANAND TALUK: C.D.BLOCK	54	VANALIYA				606.2	4.15	466.93	1077.26	1077.26	167	167	966	966	518	448	15	14	8	
AHMADABAD DISTRICT: SANAND TALUK: C.D.BLOCK	55	ANIYALI				700.5	45.91	250.41	996.83	996.83	155	155	934	934	485	449	17	11		
AHMADABAD DISTRICT: SANAND TALUK: C.D.BLOCK	56	ZAMP			600.12	1024	415.22	365.41	2404.85	2404.85	573	573	3121	3121	1594	1527	151	144		

Narayan Sarovar Sanctuary

NARAYAN SAROVAR SANCTUARY	LAND USE AND AMENITIES	GUJARAT																		
	Location Code	Name of Village	Inside PAs (Y=Yes; Blank= No)	Forest	Irrigated by source	Unirri-gated	Cultu-rable waste	Area not available for cultivation	Area of Village (In hectares) & Town/Ward (In Km^2)	Total area by computer	Occupied Residen-tial Houses	No. of House-holds	Total population by computer	Total population (Including institutional and houseless population			Scheduled Castes		Scheduled Tribes	
														P	M	F	M	F	M	F
KACHCHH DISTRICT: LAKHPAT TALUKA: C.D.BLOCK	1	CHHER MOTI				216.8	181.67	512.02	910.49	910.49	56	56	286	286	137	149				
KACHCHH DISTRICT: LAKHPAT TALUKA: C.D.BLOCK	2	CHHER NANI				255.1	128.66	398.57	782.31	782.31	68	70	337	337	175	162			15	14
KACHCHH DISTRICT: LAKHPAT TALUKA: C.D.BLOCK	3	KHENGARPAR		545.54		80.86	59.33	29.41	715.14	715.14		0	0	0						
KACHCHH DISTRICT: LAKHPAT TALUKA: C.D.BLOCK	4	FATEHPUR		193.82			2.17		195.99	195.99		0	0	0						
KACHCHH DISTRICT: LAKHPAT TALUKA: C.D.BLOCK	5	DHEDHAPAR		884.92		188.8	65.69	1185.93	2325.34	2325.34	50	50	230	230	110	120	1	4	18	22
KACHCHH DISTRICT: LAKHPAT TALUKA: C.D.BLOCK	6	KANER			10	63.9	164	1428	1665.9	1665.9	27	27	142	142	65	77				
KACHCHH DISTRICT: LAKHPAT TALUKA: C.D.BLOCK	7	LAKHPAT					The area of Lakhpat village (L.C.No. 7) has been included in the area of Kaner village (L.C.No.6)				64	64	335	335	175	160	10	11		
KACHCHH DISTRICT: LAKHPAT TALUKA: C.D.BLOCK	8	KARANPUR				117	53	192.92	362.92	362.92										
KACHCHH DISTRICT: LAKHPAT TALUKA: C.D.BLOCK	9	GUNERI			46.46	1103	174.02	3906.06	5229.66	5229.66	101	101	683	683	339	344	64	74	1	
KACHCHH DISTRICT: LAKHPAT TALUKA: C.D.BLOCK	10	SAYRA				609.8	367.77		977.6	977.6	33	33	217	217	128	89				
KACHCHH DISTRICT: LAKHPAT TALUKA: C.D.BLOCK	11	MUDHAN		1143.4	20	941.2	136.13	2140.76	4381.49	4381.49	78	78	388	388	209	179	54	56		

NARAYAN SAROVAR SANCTUARY	LAND USE AND AMENITIES	GUJARAT																		
	Location Code	Name of Village	Inside PAs (Y=Yes; Blank= No)	Forest	Irrigated by source	Unirri-gated	Cultu-rable waste	Area not available for cultivation	Area of Village (In hectares) & Town/Ward (In Km^2)	Total area by computer	Occupied Residen-tial Houses	No. of House-holds	Total population by computer	Total population (Including institutional and houseless population			Scheduled Castes		Scheduled Tribes	
														P	M	F	M	F	M	F
KACHCHH DISTRICT: LAKHPAT TALUKA: C.D.BLOCK	12	ATDO				288.9	114.41	1408.77	1812.04	1812.04	40	40	206	206	115	91	32	25		
KACHCHH DISTRICT: LAKHPAT TALUKA: C.D.BLOCK	13	UKHER		208		34.65		146.4	389.05	389.05										
KACHCHH DISTRICT: LAKHPAT TALUKA: C.D.BLOCK	14	PRANPAR		615		35.78	52.36	709.91	1413.05	1413.05										
KACHCHH DISTRICT: LAKHPAT TALUKA: C.D.BLOCK	15	DHEDHDI				526.2	75.2	2292.84	2894.22	2894.22	46	46	270	270	134	136	41	41		
KACHCHH DISTRICT: LAKHPAT TALUKA: C.D.BLOCK	16	BAIYAVA		453.24		156.2	106.04	637.02	1352.48	1352.48	14	14	94	94	52	42				
KACHCHH DISTRICT: LAKHPAT TALUKA: C.D.BLOCK	17	MALDA		707.59		71.35	43.99		822.93	822.93	10	10	57	57	28	29				
KACHCHH DISTRICT: LAKHPAT TALUKA: C.D.BLOCK	18	MUNDHVAY	Y	751.24		330	689.74	170	1940.98	1940.98	79	79	357	357	176	181				
KACHCHH DISTRICT: LAKHPAT TALUKA: C.D.BLOCK	19	KAPURASI	Y	1585.8					1585.75	1585.75	97	97	528	528	267	261	11	12		
KACHCHH DISTRICT: LAKHPAT TALUKA: C.D.BLOCK	20	KORIYANI	Y		19.04	401.7	898.84	18.6	1338.14	1338.14	219	219	1204	1204	655	549	23	13	68	58
KACHCHH DISTRICT: LAKHPAT TALUKA: C.D.BLOCK	21	KOTESHVAR						256.57	256.57	256.57	1	1	1	1	1					
KACHCHH DISTRICT: LAKHPAT TALUKA: C.D.BLOCK	22	NARAYAN SAROVAR		10.12		6.07		893.6	909.79	909.79	177	177	719	719	412	307	61	63		
KACHCHH DISTRICT: LAKHPAT TALUKA: C.D.BLOCK	23	DHUNAY		458				32.56	490.56	490.56										

NARAYAN SAROVAR SANCTUARY	LAND USE AND AMENITIES	GUJARAT																		
	Location Code	Name of Village	Inside PAs (Y=Yes; Blank= No)	Forest	Irrigated by source	Unirri-gated	Cultu-rable waste	Area not available for cultivation	Area of Village (In hectares) & Town/Ward (In Km^2)	Total area by computer	Occupied Residen-tial Houses	No. of House-holds	Total population by computer	Total population (Including institutional and houseless population			Scheduled Castes		Scheduled Tribes	
														P	M	F	M	F	M	F
KACHCHH DISTRICT: LAKHPAT TALUKA: C.D.BLOCK	24	KANOJ	Y	345		85.62	225.59	312.9	969.11	969.11	32	32	175	175	86	89	9	15	4	4
KACHCHH DISTRICT: LAKHPAT TALUKA: C.D.BLOCK	25	SHEH	Y			85.71	190.44	2829.64	3105.79	3105.79	22	22	111	111	62	49				
KACHCHH DISTRICT: LAKHPAT TALUKA: C.D.BLOCK	26	TAHERA	Y			75.49	39.77	162.68	277.94	277.94	34	34	138	138	73	65				
KACHCHH DISTRICT: LAKHPAT TALUKA: C.D.BLOCK	27	KAIYARI	Y	2014.8		104.2	552.11	68.63	2739.7	2739.7	12	12	67	67	41	26				
KACHCHH DISTRICT: LAKHPAT TALUKA: C.D.BLOCK	28	PANANDHRO	Y	3606.5	107	1844	288.06		5845.25	5845.25	1259	1259	4925	4925	2674	2251	222	186	114	116
KACHCHH DISTRICT: LAKHPAT TALUKA: C.D.BLOCK	29	FULRA			91.3	693.8	147.37	1587.77	2520.27	2520.27	154	154	842	842	428	414	102	104	42	43
KACHCHH DISTRICT: LAKHPAT TALUKA: C.D.BLOCK	30	UMARSAR				229.2	22.11	841.6	1092.95	1092.95	22	22	96	96	48	48				
KACHCHH DISTRICT: LAKHPAT TALUKA: C.D.BLOCK	31	SIYOT	Y		80	314.3	32.98	330.7	757.96	757.96	120	120	614	614	281	333	32	33	19	19
KACHCHH DISTRICT: LAKHPAT TALUKA: C.D.BLOCK	32	BANA		1902.9					1902.87	1902.87										
KACHCHH DISTRICT: LAKHPAT TALUKA: C.D.BLOCK	33	JARA		598.88	10.04	13	5.46	977.08	1604.46	1604.46	21	21	122	122	65	57				
KACHCHH DISTRICT: LAKHPAT TALUKA: C.D.BLOCK	34	MEGHPAR				206.3		406.98	613.23	613.23	59	59	263	263	130	133	23	26	6	3
KACHCHH DISTRICT: LAKHPAT TALUKA: C.D.BLOCK	35	KHATIYUN (KHATIYA)			5	301.9	81.7	2021.43	2410.04	2410.04	38	38	189	189	94	95	31	30		
	36	LAKHAPAR			85	339.5	1151.3		1575.84	1575.84	112	112	602	602	304	298	36	41	14	7

NARAYAN SAROVAR SANCTUARY	LAND USE AND AMENITIES	GUJARAT																		
	Location Code	Name of Village	Inside PAs (Y=Yes; Blank= No)	Forest	Irrigated by source	Unirri-gated	Cultu-rable waste	Area not available for cultivation	Area of Village (In hectares) & Town/Ward (In Km^2)	Total area by computer	Occupied Residen-tial Houses	No. of House-holds	Total population by computer	Total population (Including institutional and houseless population			Scheduled Castes		Scheduled Tribes	
														P	M	F	M	F	M	F
KACHCHH DISTRICT: LAKHPAT TALUKA: C.D.BLOCK	37	CHHUGER			9.1	190.8	54.47	400.92	655.26	655.26	12	12	68	68	40	28				
KACHCHH DISTRICT: LAKHPAT TALUKA: C.D.BLOCK	38	GHADULI	Y	196.19	74.87	1591		1019.17	2881.33	2881.33	451	451	2247	2247	1087	1160	101	80	69	69
KACHCHH DISTRICT: LAKHPAT TALUKA: C.D.BLOCK	39	DHARESHI	Y	508.05	79	606.2	127.16	2139.25	3459.66	3459.66	80	80	406	406	187	219	55	55	9	6
KACHCHH DISTRICT: LAKHPAT TALUKA: C.D.BLOCK	40	AKARI	Y	273	15.2	284.9	48.63	736.3	1358.03	1358.03	9	9	39	39	19	20				
KACHCHH DISTRICT: LAKHPAT TALUKA: C.D.BLOCK	41	KHANOT	Y	422.7	20	165.8	101.98	944	1654.43	1654.43	48	48	277	277	133	144				
KACHCHH DISTRICT: LAKHPAT TALUKA: C.D.BLOCK	42	NAREDI	Y	1227.5	131.1	362.2	444.2	808.03	2973.01	2973.01	19	19	120	120	64	56				
KACHCHH DISTRICT: LAKHPAT TALUKA: C.D.BLOCK	43	GODHATAD	Y	790.4	96.36	337.2	390.36	338.82	1953.15	1953.15	9	9	92	92	32	60				
KACHCHH DISTRICT: LAKHPAT TALUKA: C.D.BLOCK	44	GUHAR NANI	Y	608.2		5.35	55.42	278.39	947.36	947.36										
KACHCHH DISTRICT: LAKHPAT TALUKA: C.D.BLOCK	45	GUHAR MOTI	Y			117.2	145.36	510.77	773.37	773.37	66	66	321	321	171	150	57	55	11	14
KACHCHH DISTRICT: LAKHPAT TALUKA: C.D.BLOCK	46	KUNRI	Y			123.5	47	789.36	959.86	959.86	10	10	42	42	24	18				
KACHCHH DISTRICT: LAKHPAT TALUKA: C.D.BLOCK	47	MUDIYA	Y	734.72	17.82	235	126.15	468.48	1582.17	1582.17	29	29	151	151	82	69				
KACHCHH DISTRICT: LAKHPAT TALUKA: C.D.BLOCK	48	MINDHIYARI	Y	2299.5		116	113.56	2351.54	4880.56	4880.56	143	143	737	737	394	343	22	17		

NARAYAN SAROVAR SANCTUARY	LAND USE AND AMENITIES	GUJARAT																		
	Location Code	Name of Village	Inside PAs (Y=Yes; Blank= No)	Forest	Irrigated by source	Unirri-gated	Cultu-rable waste	Area not available for cultivation	Area of Village (In hectares) & Town/Ward (In Km^2)	Total area by computer	Occupied Residen-tial Houses	No. of House-holds	Total population by computer	Total population (Including institutional and houseless population			Scheduled Castes		Scheduled Tribes	
														P	M	F	M	F	M	F
KACHCHH DISTRICT: LAKHPAT TALUKA: C.D.BLOCK	49	SUBHASHPAR (SANANDHRO)	Y	376.84	73	192.2		1766.11	2408.12	2408.12	154	154	711	711	381	330	10	8	33	32
KACHCHH DISTRICT: LAKHPAT TALUKA: C.D.BLOCK	50	VIRANI	Y	260.93		784.4	126.3	549.97	1721.64	1721.64	213	213	1062	1062	501	561	38	35	17	19
KACHCHH DISTRICT: LAKHPAT TALUKA: C.D.BLOCK	51	AMIYA				484.2		2055.39	2539.54	2539.54	102	102	451	451	242	209				
KACHCHH DISTRICT: LAKHPAT TALUKA: C.D.BLOCK	52	HARODA				293	23	1727.5	2043.52	2043.52	61	61	309	309	168	141				
KACHCHH DISTRICT: LAKHPAT TALUKA: C.D.BLOCK	53	JUMARA		1525.3		398		1796.93	3720.27	3720.27	124	124	661	661	343	318				
KACHCHH DISTRICT: LAKHPAT TALUKA: C.D.BLOCK	54	DAYAPAR	Y	1000	124	1681	386.65	1563.93	4755.12	4755.12	556	556	2955	2955	1490	1465	116	102	83	82
KACHCHH DISTRICT: LAKHPAT TALUKA: C.D.BLOCK	55	JUNACHAY				633.7		3095.08	3728.77	3728.77	57	57	334	334	171	163	3		8	7
KACHCHH DISTRICT: LAKHPAT TALUKA: C.D.BLOCK	56	NARA		5076	50.41	3208	2825.2		11159.63	11159.63	178	178	1026	1026	563	463	128	97	6	7
KACHCHH DISTRICT: LAKHPAT TALUKA: C.D.BLOCK	57	BITIYARI	Y		5.62	406.7	218.7	1666.2	2297.21	2297.21	88	88	462	462	223	239				
KACHCHH DISTRICT: LAKHPAT TALUKA: C.D.BLOCK	58	CHAMRA	Y	480.16		223	1027.7	84.67	1815.52	1815.52	29	29	138	138	70	68				
KACHCHH DISTRICT: LAKHPAT TALUKA: C.D.BLOCK	59	BHUDHA (bUDHA)	Y		101.35	770.3	889.68	573.32	2334.64	2334.64	31	31	181	181	91	90				
KACHCHH DISTRICT: LAKHPAT TALUKA: C.D.BLOCK	60	HAMANKHUDI	Y	959.44		46.05		11.33	1016.82	1016.82	1	1	1	1	1					

NARAYAN SAROVAR SANCTUARY	LAND USE AND AMENITIES	GUJARAT																		
	Location Code	Name of Village	Inside PAs (Y=Yes; Blank= No)	Forest	Irrigated by source	Unirri-gated	Cultu-rable waste	Area not available for cultivation	Area of Village (In hectares) & Town/Ward (In Km^2)	Total area by computer	Occupied Residen-tial Houses	No. of House-holds	Total population by computer	Total population (Including institutional and houseless population			Scheduled Castes		Scheduled Tribes	
														P	M	F	M	F	M	F
KACHCHH DISTRICT: LAKHPAT TALUKA: C.D.BLOCK	61	RODASAR LAKKI	Y			213.8	39.52	1183.03	1436.32	1436.32	49	49	289	289	152	137	9	7		
KACHCHH DISTRICT: LAKHPAT TALUKA: C.D.BLOCK	62	BHUJPAR	Y	266.68					266.68	266.68										
KACHCHH DISTRICT: LAKHPAT TALUKA: C.D.BLOCK	63	RATIPAR	Y	906.07					906.07	906.07										
KACHCHH DISTRICT: LAKHPAT TALUKA: C.D.BLOCK	64	GUGARIYANA	Y	202.5		54.71	37.94	200.78	495.93	495.93	40	40	200	200	102	98			1	
KACHCHH DISTRICT: LAKHPAT TALUKA: C.D.BLOCK	65	LAKHMIRANI	Y	780.37		130	86	691.82	1688.19	1688.19	17	17	85	85	48	37				
KACHCHH DISTRICT: LAKHPAT TALUKA: C.D.BLOCK	66	NAREDO	Y	897.12		102	6.66	718.85	1724.63	1724.63	20	20	86	86	39	47				
KACHCHH DISTRICT: LAKHPAT TALUKA: C.D.BLOCK	67	ASHALDI (SUJA VANDH)	Y	222.57		132.5		974.9	1329.93	1329.93	54	54	254	254	129	125				
KACHCHH DISTRICT: LAKHPAT TALUKA: C.D.BLOCK	68	DOLATPAR	Y		28.1	687.5	84.24	1944.68	2744.53	2744.53	185	185	904	904	426	478	43	37	25	22
KACHCHH DISTRICT: LAKHPAT TALUKA: C.D.BLOCK	69	MATANA MADH		1049	9	323	59	3752.85	5192.88	5192.88	273	273	1417	1417	698	719	162	185	40	44
KACHCHH DISTRICT: LAKHPAT TALUKA: C.D.BLOCK	70	RAVARESHVA R	Y	971.9		14		281.49	1267.39	1267.39	23	23	122	122	56	66				
KACHCHH DISTRICT: LAKHPAT TALUKA: C.D.BLOCK	71	KHADAK	Y	1440		30.69		1443	2913.69	2913.69	38	38	172	172	90	82				
KACHCHH DISTRICT: LAKHPAT TALUKA: C.D.BLOCK	72	CHAKRAI	Y	522.72		71	182	748.67	1524.39	1524.39										

NARAYAN SAROVAR SANCTUARY	LAND USE AND AMENITIES	GUJARAT																		
	Location Code	Name of Village	Inside PAs (Y=Yes; Blank= No)	Forest	Irrigated by source	Unirri-gated	Cultu-rable waste	Area not available for cultivation	Area of Village (In hectares) & Town/Ward (In Km^2)	Total area by computer	Occupied Residen-tial Houses	No. of House-holds	Total population by computer	Total population (Including institutional and houseless population			Scheduled Castes		Scheduled Tribes	
														P	M	F	M	F	M	F
KACHCHH DISTRICT: LAKHPAT TALUKA: C.D.BLOCK	73	BARANDA	Y	911.76	40	504	111	3380.47	4947.23	4947.23	113	113	630	630	313	317	91	88		
KACHCHH DISTRICT: LAKHPAT TALUKA: C.D.BLOCK	74	MORI	Y			66.4	49.01	2068.05	2183.46	2183.46	11	11	49	49	22	27				
KACHCHH DISTRICT: LAKHPAT TALUKA: C.D.BLOCK	75	PIPAR	Y			510	98	4381.08	4989.08	4989.08	146	146	687	687	338	349	67	69	21	16
KACHCHH DISTRICT: LAKHPAT TALUKA: C.D.BLOCK	76	JADVA	Y			182	211	2656.22	3049.22	3049.22	51	51	224	224	107	117	2	2		
KACHCHH DISTRICT: LAKHPAT TALUKA: C.D.BLOCK	77	KHARODA				38		1751.14	1789.14	1789.14	21	21	112	112	61	51	16	15	18	21
KACHCHH DISTRICT: LAKHPAT TALUKA: C.D.BLOCK	78	JULRAI				106		1631.98	1737.98	1737.98	44	44	197	197	91	106				
KACHCHH DISTRICT: LAKHPAT TALUKA: C.D.BLOCK	79	SARAN NANI	Y			99		1741.86	1840.86	1840.86										
KACHCHH DISTRICT: LAKHPAT TALUKA: C.D.BLOCK	80	SARAN MOTI	Y			47		1108.19	1155.19	1155.19	74	74	360	360	187	173	37	33		
KACHCHH DISTRICT: LAKHPAT TALUKA: C.D.BLOCK	81	SAMJIARO		911.47		14.8	530.5		1456.77	1456.77	40	40	238	238	130	108			2	2
KACHCHH DISTRICT: LAKHPAT TALUKA: C.D.BLOCK	82	MURCHBANA		1076.8	92.06	496	596		2260.84	2260.84	20	20	138	138	64	74				
KACHCHH DISTRICT: LAKHPAT TALUKA: C.D.BLOCK	83	DENMA				262	873	16.09	1151.09	1151.09										
KACHCHH DISTRICT: LAKHPAT TALUKA: C.D.BLOCK	84	DHRANG	Y			82	23	406.12	511.12	511.12										
	85	DEDRANI			313.05		201	287	801.05	801.05	9	9	42	42	21	21				

NARAYAN SAROVAR SANCTUARY	LAND USE AND AMENITIES	GUJARAT																		
	Location Code	Name of Village	Inside PAs (Y=Yes; Blank= No)	Forest	Irrigated by source	Unirri-gated	Cultu-rable waste	Area not available for cultivation	Area of Village (In hectares) & Town/Ward (In Km^2)	Total area by computer	Occupied Residen-tial Houses	No. of House-holds	Total population by computer	Total population (Including institutional and houseless population			Scheduled Castes		Scheduled Tribes	
														P	M	F	M	F	M	F
KACHCHH DISTRICT: LAKHPAT TALUKA: C.D.BLOCK	86	KOTDA			17.23	938.6	257.86	873.64	2087.31	2087.31	177	177	1071	1071	513	558	45	42	3	2
KACHCHH DISTRICT: LAKHPAT TALUKA: C.D.BLOCK	87	JUNAGIYA		425		174		1088.59	1687.59	1687.59	39	39	186	186	88	98	14	16		
KACHCHH DISTRICT: LAKHPAT TALUKA: C.D.BLOCK	88	RAMANIYA		760		94.26		378	1232.26	1232.26	16	16	103	103	58	45				
KACHCHH DISTRICT: LAKHPAT TALUKA: C.D.BLOCK	89	HARUDI	Y	842.9		379.2	45	1125.1	2392.21	2392.21	13	13	63	63	35	28				
KACHCHH DISTRICT: LAKHPAT TALUKA: C.D.BLOCK	90	KHIRSARA (GUNAU)	Y	197.84		184.7	173.98	140.32	696.8	696.8	20	20	98	98	49	49			12	11
KACHCHH DISTRICT: LAKHPAT TALUKA: C.D.BLOCK	91	GUNAU	Y			127.8	431.17	314.93	873.9	873.9	39	39	161	161	81	80				
KACHCHH DISTRICT: LAKHPAT TALUKA: C.D.BLOCK	92	KHARAI	Y			398	262	2484.92	3144.92	3144.92	73	73	392	392	192	200	21	14	7	8
KACHCHH DISTRICT: LAKHPAT TALUKA: C.D.BLOCK	93	MANIARA	Y	1656.1		84.32			1740.43	1740.43										
KACHCHH DISTRICT: LAKHPAT TALUKA: C.D.BLOCK	94	PAKHO	Y			80.91		540	620.91	620.91	21	21	111	111	59	52				
KACHCHH DISTRICT: LAKHPAT TALUKA: C.D.BLOCK	95	SAMBHADA				380	248.34	1138	1766.34	1766.34	27	27	127	127	62	65	22	28		
KACHCHH DISTRICT: LAKHPAT TALUKA: C.D.BLOCK	96	KANDHORA				118.9	321.96	122	562.81	562.81	10	10	63	63	28	35				
KACHCHH DISTRICT: LAKHPAT TALUKA: C.D.BLOCK	97	BHADARA NANA				291	844	86.2	1221.2	1221.2	45	45	229	229	109	120	10	12		

NARAYAN SAROVAR SANCTUARY	LAND USE AND AMENITIES	GUJARAT																		
	Location Code	Name of Village	Inside PAs (Y=Yes; Blank= No)	Forest	Irrigated by source	Unirri-gated	Cultu-rable waste	Area not available for cultivation	Area of Village (In hectares) & Town/Ward (In Km^2)	Total area by computer	Occupied Residen-tial Houses	No. of House-holds	Total population by computer	Total population (Including institutional and houseless population			Scheduled Castes		Scheduled Tribes	
														P	M	F	M	F	M	F
KACHCHH DISTRICT: LAKHPAT TALUKA: C.D.BLOCK	98	BHADARA MOTA			57.49	1599	80.94	2312.25	4050.02	4050.02	178	178	930	930	482	448				
KACHCHH DISTRICT: NAKHATRANA TALUKA: C.D.BLOCK	1	PANELI			55	694.2	500	1760	3009.24	3009.24	78	84	460	460	223	237	61	59	9	10
KACHCHH DISTRICT: NAKHATRANA TALUKA: C.D.BLOCK	2	VALKA MOTA		246	95.43	1724	1.96	45.04	2112.24	2112.24	190	190	1025	1025	484	541	64	59	39	39
KACHCHH DISTRICT: NAKHATRANA TALUKA: C.D.BLOCK	3	VALKA NANA			69.22	1461	1.02	95.94	1627.29	1627.29	47	47	311	311	155	156	87	94	10	12
KACHCHH DISTRICT: NAKHATRANA TALUKA: C.D.BLOCK	13	LIFRI		1152.1		402.3	407.35	408.51	2370.17	2370.17	23	23	150	150	77	73	11	7		
KACHCHH DISTRICT: NAKHATRANA TALUKA: C.D.BLOCK	40	LAKSHMIPUR (BHUNJAY)			82.8	292.5	120.71	966.68	1462.71	1462.71	156	156	855	855	401	454	86	99	23	19
KACHCHH DISTRICT: NAKHATRANA TALUKA: C.D.BLOCK	41	BHARAPAR (BHADRAVALI)			4	261.6	32	538.93	836.53	836.53	35	35	180	180	70	110			2	2
KACHCHH DISTRICT: ABDASA TALUKA: C.D.BLOCK	1	HOTHIAY				86.08	63	1048	1197.08	1197.08	37	37	174	174	85	89				
KACHCHH DISTRICT: ABDASA TALUKA: C.D.BLOCK	2	GOLAY		1383.4		153	103	737.92	2377.28	2377.28	72	72	375	375	185	190			5	9
KACHCHH DISTRICT: ABDASA TALUKA: C.D.BLOCK	3	BER MOTI		191.57		182	1290.4	13.01	1677.01	1677.01	68	68	356	356	179	177	38	39		
KACHCHH DISTRICT: ABDASA TALUKA: C.D.BLOCK	4	BER NANI		364.22		111	1279	111.48	1865.7	1865.7	33	33	188	188	92	96	1	3	9	9
KACHCHH DISTRICT: ABDASA TALUKA: C.D.BLOCK	5	NAVAVAS (VANDH)		432.92		52	41.73	114.1	640.75	640.75	26	26	118	118	59	59			17	8

NARAYAN SAROVAR SANCTUARY	LAND USE AND AMENITIES	GUJARAT																		
	Location Code	Name of Village	Inside PAs (Y=Yes; Blank= No)	Forest	Irrigated by source	Unirri-gated	Cultu-rable waste	Area not available for cultivation	Area of Village (In hectares) & Town/Ward (In Km^2)	Total area by computer	Occupied Residen-tial Houses	No. of House-holds	Total population by computer	Total population (Including institutional and houseless population			Scheduled Castes		Scheduled Tribes	
														P	M	F	M	F	M	F
KACHCHH DISTRICT: ABDASA TALUKA: C.D.BLOCK	6	THUMDI		244.67		43	66.33	156.27	510.27	510.27	17	17	64	64	36	28				
KACHCHH DISTRICT: ABDASA TALUKA: C.D.BLOCK	7	AKRI MOTI				373.3	1357.2	1812.81	3543.27	3543.27	58	58	295	295	152	143	2	1	11	9
KACHCHH DISTRICT: ABDASA TALUKA: C.D.BLOCK	8	KARAMTA		984.25		139.8	881.05	145.25	2150.3	2150.3	22	22	115	115	66	49			3	
KACHCHH DISTRICT: ABDASA TALUKA: C.D.BLOCK	9	VAYOR				708.5	404.49	386.14	1499.16	1499.16	201	201	1183	1183	617	566	48	49	40	31
KACHCHH DISTRICT: ABDASA TALUKA: C.D.BLOCK	10	SARANGVADO				684	17	359.99	1060.99	1060.99	6	6	32	32	16	16				
KACHCHH DISTRICT: ABDASA TALUKA: C.D.BLOCK	11	VAGAPADDHAR				404	69	1441.38	1914.38	1914.38	81	81	463	463	250	213	20	15		
KACHCHH DISTRICT: ABDASA TALUKA: C.D.BLOCK	12	FULAY				427	282	756.81	1465.81	1465.81	52	52	312	312	162	150	11	6		
KACHCHH DISTRICT: ABDASA TALUKA: C.D.BLOCK	13	BHOA				256.2	40.18	494.76	791.1	791.1	17	17	95	95	50	45				
KACHCHH DISTRICT: ABDASA TALUKA: C.D.BLOCK	14	VAGOTH				178.8	47.9	483.94	710.65	710.65	35	35	141	141	76	65			14	11
KACHCHH DISTRICT: ABDASA TALUKA: C.D.BLOCK	15	UKIR				285.4	74.86	1079.6	1439.88	1439.88	57	57	268	268	134	134	13	15	1	1
KACHCHH DISTRICT: ABDASA TALUKA: C.D.BLOCK	16	VALSRA				280		166.83	446.83	446.83	65	65	308	308	163	145			29	30
KACHCHH DISTRICT: ABDASA TALUKA: C.D.BLOCK	17	MOKHRA			48.89	245.1	12	3.45	309.45	309.45	64	64	271	271	120	151			10	12

NARAYAN SAROVAR SANCTUARY	LAND USE AND AMENITIES	GUJARAT																		
	Location Code	Name of Village	Inside PAs (Y=Yes; Blank= No)	Forest	Irrigated by source	Unirri-gated	Cultu-rable waste	Area not available for cultivation	Area of Village (In hectares) & Town/Ward (In Km^2)	Total area by computer	Occupied Residen-tial Houses	No. of House-holds	Total population by computer	Total population (Including institutional and houseless population			Scheduled Castes		Scheduled Tribes	
														P	M	F	M	F	M	F
KACHCHH DISTRICT: ABDASA TALUKA: C.D.BLOCK	18	GOYLA			52.17	257.8	276	1620.27	2206.27	2206.27	75	75	348	348	180	168	3	2	14	12
KACHCHH DISTRICT: ABDASA TALUKA: C.D.BLOCK	19	JAGALIYA				837	417	1436.91	2690.91	2690.91	136	136	745	745	345	400	17	19	22	21
KACHCHH DISTRICT: ABDASA TALUKA: C.D.BLOCK	21	JOGIYAY			UN-INHABITED		The area of Jogiyay village (L.C.No. 21) has been included in the area of Laiyari village (L.C.No. 22)													
KACHCHH DISTRICT: ABDASA TALUKA: C.D.BLOCK	22	LAIYARI		965.58		282.5	220.47	167.81	1636.35	1636.35	67	67	339	339	161	178	40	30	16	17
KACHCHH DISTRICT: ABDASA TALUKA: C.D.BLOCK	23	SUKHPAR (SAYAND)				157.7	172.3	641.96	971.91	971.91	20	20	104	104	49	55	1	1		
KACHCHH DISTRICT: ABDASA TALUKA: C.D.BLOCK	24	CHAROPDI NANI				202.5	194.41	253.81	650.76	650.76	6	6	43	43	24	19				
KACHCHH DISTRICT: ABDASA TALUKA: C.D.BLOCK	25	CHAROPDI MOTI				549.1	164.26	732.22	1445.58	1445.58	57	57	353	353	181	172	25	19	25	25
KACHCHH DISTRICT: ABDASA TALUKA: C.D.BLOCK	26	MOHADI		50		346.9	5.78	199.82	602.53	602.53	58	58	295	295	162	133	1			

Shoolpaneshwar Sanctuary

CENSUS DATA FOR VILLAGES WITHIN AND AROUND SHOOLPANESHWAR SANCTUARY, GUJARAT

SHOOLPANESHWAR SANCTUARY		GUJARAT																		
	Location Code	Name of Village	Inside PAs (Y=Yes ; Blank= No)	Forest	Irrigated by source	Unirri-gated	Cultu-rable waste	Area not available for cultivation	Total Area by computer	Area of Village (In hectares) & Town/Ward (In Km^2)	Occupied Residen-tial Houses	No. of House-holds	Total Population by computer	Total population (Including institutional and houseless population			Scheduled Castes		Scheduled Tribes	
														P	M	F	M	F	M	F
GUJARAT : BHARUCH DISTRICT : TALUKA NANDOD : C.D.BLOCK	34	VAVIALA			2.03	481.24	34.24	4.57	522.08	522.08	186	186	1216	1216	625	591	2	2	591	557
GUJARAT : BHARUCH DISTRICT : TALUKA NANDOD : C.D.BLOCK	35	GUVAR		106.8	108	74.43	28.76	49.64	367.65	367.65	130	130	614	614	315	299	20	23	235	206
GUJARAT : BHARUCH DISTRICT : TALUKA NANDOD : C.D.BLOCK	36	LACHHRAS			670	125.73	6.54	225.61	1027.88	1027.88	692	697	3089	3089	1646	1443	94	90	742	628
GUJARAT : BHARUCH DISTRICT : TALUKA NANDOD : C.D.BLOCK	58	CHITRAVADI			25.27	280	34.28	100.77	440.32	440.32	124	124	654	654	326	328	18	27	259	253
GUJARAT : BHARUCH DISTRICT : TALUKA NANDOD : C.D.BLOCK	59	THARI			187.7	35.2	32.02	15.42	270.34	270.34	134	135	690	690	336	354	17	12	123	150
GUJARAT : BHARUCH DISTRICT : TALUKA NANDOD : C.D.BLOCK	60	MANGROL			87.45	810.84	105.65	123.59	1127.53	1127.53	255	255	1151	1151	616	535	73	82	163	145
GUJARAT : BHARUCH DISTRICT : TALUKA NANDOD : C.D.BLOCK	61	RAMPARA (MANGROL)			81	182.94	16.98	34.89	315.81	315.81	143	143	711	711	370	341			266	246
GUJARAT : BHARUCH DISTRICT : TALUKA NANDOD : C.D.BLOCK	62	SANJROLI				238.09	14.37	48.05	300.51	300.51	138	138	808	808	432	376	12	14	420	362
GUJARAT : BHARUCH DISTRICT : TALUKA NANDOD : C.D.BLOCK	63	AKTESHWA R				293.99	19.83	81.47	395.29	395.29	222	222	1232	1232	655	577	7	10	527	487
GUJARAT : BHARUCH DISTRICT : TALUKA NANDOD : C.D.BLOCK	64	GARUDESH WAR			4.85	433.43	13.47	169.89	621.64	621.64	328	328	1927	1927	1034	893	18	15	793	700

CENSUS DATA FOR VILLAGES WITHIN AND AROUND SHOOLPANESHWAR SANCTUARY, GUJARAT

SHOOLPANESHWAR SANCTUARY		GUJARAT																		
	Location Code	Name of Village	Inside PAs (Y=Yes ; Blank= No)	Forest	Irrigated by source	Unirri-gated	Cultu-rable waste	Area not available for cultivation	Total Area by computer	Area of Village (In hectares) & Town/Ward (In Km^2)	Occupied Residen-tial Houses	No. of House-holds	Total Population by computer	Total population (Including institutional and houseless population			Scheduled Castes		Scheduled Tribes	
														P	M	F	M	F	M	F
GUJARAT : BHARUCH DISTRICT : TALUKA NANDOD : C.D.BLOCK	65	GABHANA				270.9	23.03	62.55	356.48	356.48	127	127	690	690	368	322			329	293
GUJARAT : BHARUCH DISTRICT : TALUKA NANDOD : C.D.BLOCK	66	KHADAGADA			23.55	509.01	35.54	54.55	622.65	622.65	400	400	2205	2205	1130	1075	35	27	994	939
GUJARAT : BHARUCH DISTRICT : TALUKA NANDOD : C.D.BLOCK	67	DHAMADRA				286.5	23.03	47.57	357.1	357.1	214	214	1404	1404	728	676			728	676
GUJARAT : BHARUCH DISTRICT : TALUKA NANDOD : C.D.BLOCK	68	ZARIA			55.14	167.46	19.03	37.53	279.16	279.16	171	171	1271	1271	709	562	6	3	671	539
GUJARAT : BHARUCH DISTRICT : TALUKA NANDOD : C.D.BLOCK	69	UNDVA			50.58	314.98	26.2	18.09	409.85	409.85	301	301	1724	1724	874	850	11	14	849	832
GUJARAT : BHARUCH DISTRICT : TALUKA NANDOD : C.D.BLOCK	71	KUMBHIA			1.11	79.39	4.58	90.11	175.19	175.19	56	56	330	330	177	153			177	153
GUJARAT : BHARUCH DISTRICT : TALUKA NANDOD : C.D.BLOCK	76	PANCHLA		200.9		64.17	7.57	30.47	303.09	303.09	86	86	531	531	276	255			273	254
GUJARAT : BHARUCH DISTRICT : TALUKA NANDOD : C.D.BLOCK	77	HARIPURA				17.8	10.19	24.62	52.61	52.61	56	56	256	256	136	120	7	6	79	79
GUJARAT : BHARUCH DISTRICT : TALUKA NANDOD : C.D.BLOCK	78	VAGHRALI		30.28	20	267.35	25.22	159.06	501.91	501.91	145	145	891	891	473	418	6	2	448	404
GUJARAT : BHARUCH DISTRICT : TALUKA NANDOD : C.D.BLOCK	79	JETPOR (VAGHRALI)				126.11	177.7	10.38	314.19	314.19	121	121	732	732	375	357	4	3	202	184

CENSUS DATA FOR VILLAGES WITHIN AND AROUND SHOOLPANESHWAR SANCTUARY, GUJARAT

SHOOLPANESHWAR SANCTUARY		GUJARAT																		
	Location Code	Name of Village	Inside PAs (Y=Yes ; Blank= No)	Forest	Irrigated by source	Unirri-gated	Cultu-rable waste	Area not available for cultivation	Total Area by computer	Area of Village (In hectares) & Town/Ward (In Km^2)	Occupied Residen-tial Houses	No. of House-holds	Total Population by computer	Total population (Including institutional and houseless population			Scheduled Castes		Scheduled Tribes	
														P	M	F	M	F	M	F
GUJARAT : BHARUCH DISTRICT : TALUKA NANDOD : C.D.BLOCK	80	TIMRAVA			10	146.88	3.34	199.27	359.49	359.49	125	125	796	796	411	385			411	385
GUJARAT : BHARUCH DISTRICT : TALUKA NANDOD : C.D.BLOCK	81	KARELI			10	132.8	13.61	19.83	176.24	176.24	229	229	1371	1371	724	647			715	640
GUJARAT : BHARUCH DISTRICT : TALUKA NANDOD : C.D.BLOCK	82	NAGHATPOR		408.9		414.46	86.06	47.89	957.29	957.29	329	329	1800	1800	925	875	3	9	915	857
GUJARAT : BHARUCH DISTRICT : TALUKA NANDOD : C.D.BLOCK	83	SAMASHERPURA(KARELIWALU)				91.22	22.96	13.68	127.86	127.86	65	65	379	379	186	193			186	193
GUJARAT : BHARUCH DISTRICT : TALUKA NANDOD : C.D.BLOCK	84	VADI				228.13	15.38	53.67	297.18	297.18	130	130	728	728	374	354			344	336
GUJARAT : BHARUCH DISTRICT : TALUKA NANDOD : C.D.BLOCK	85	GADKOI				241.13	10.51	180.06	431.7	431.7	107	107	712	712	381	331	3	4	375	325
GUJARAT : BHARUCH DISTRICT : TALUKA NANDOD : C.D.BLOCK	86	BHUMALIA		75.21	1	318.08	17.75	30.08	442.12	442.12	123	123	725	725	380	345			373	338
GUJARAT : BHARUCH DISTRICT : TALUKA NANDOD : C.D.BLOCK	87	AMADLA				321.15	32.35	75.91	429.41	429.41	276	276	1680	1680	866	814	1	4	847	794
GUJARAT : BHARUCH DISTRICT : TALUKA NANDOD : C.D.BLOCK	88	KOTHI				250.77	26.23	58.26	335.26	335.26	213	213	1208	1208	628	580	2	2	594	548
GUJARAT : BHARUCH DISTRICT : TALUKA NANDOD : C.D.BLOCK	89	MOTA PIPARIA				87.79	3.68	46.09	137.56	137.56	115	115	777	777	418	359	5	7	399	334

CENSUS DATA FOR VILLAGES WITHIN AND AROUND SHOOLPANESHWAR SANCTUARY, GUJARAT

SHOOLPANESHWAR SANCTUARY		GUJARAT																		
	Location Code	Name of Village	Inside PAs (Y=Yes ; Blank= No)	Forest	Irrigated by source	Unirri-gated	Cultu-rable waste	Area not available for cultivation	Total Area by computer	Area of Village (In hectares) & Town/Ward (In Km^2)	Occupied Residen-tial Houses	No. of House-holds	Total Population by computer	Total population (Including institutional and houseless population			Scheduled Castes		Scheduled Tribes	
														P	M	F	M	F	M	F
GUJARAT : BHARUCH DISTRICT : TALUKA NANDOD : C.D.BLOCK	90	NANA PIPARIA				118.09		62.44	180.53	180.53	62	62	325	325	159	166	3	3	156	163
GUJARAT : BHARUCH DISTRICT : TALUKA NANDOD : C.D.BLOCK	91	INDRAVRNA			0.47	255.27	16.25	102.49	374.48	374.48	84	84	479	479	257	222			253	216
GUJARAT : BHARUCH DISTRICT : TALUKA NANDOD : C.D.BLOCK	92	VANSLA				153.77		90.35	244.12	244.12	87	87	538	538	282	256	15	19	267	237
GUJARAT : BHARUCH DISTRICT : TALUKA NANDOD : C.D.BLOCK	93	NANI RAVAL				98.05	0.7	48.12	146.87	146.87	78	78	434	434	222	212	4	2	214	209
GUJARAT : BHARUCH DISTRICT : TALUKA NANDOD : C.D.BLOCK	94	MOTI RAVAL			5	182.76	22.26	43.01	253.03	253.03	86	86	499	499	254	245			231	225
GUJARAT : BHARUCH DISTRICT : TALUKA NANDOD : C.D.BLOCK	95	FULVADI			0.4	268.19	2.9	61.7	333.19	333.19	127	127	939	939	509	430	7	4	502	426
GUJARAT : BHARUCH DISTRICT : TALUKA NANDOD : C.D.BLOCK	96	SURAJVAD				125.49	12.75	57.9	196.14	196.14	74	74	484	484	240	244			239	240
GUJARAT : BHARUCH DISTRICT : TALUKA NANDOD : C.D.BLOCK	97	SENGPARA				130.48	15.18	13.12	158.78	158.78	34	34	190	190	104	86			104	86
GUJARAT : BHARUCH DISTRICT : TALUKA NANDOD : C.D.BLOCK	98	GAMBHIRPA RA				145.92	6.66	14.66	167.24	167.24	43	43	268	268	134	134			133	129
GUJARAT : BHARUCH DISTRICT : TALUKA NANDOD : C.D.BLOCK	99	KALI MAKVANA				445.57	29.63	67.52	542.72	542.72	162	162	862	862	464	398			442	386

CENSUS DATA FOR VILLAGES WITHIN AND AROUND SHOOLPANESHWAR SANCTUARY, GUJARAT

SHOOLPANESHWAR SANCTUARY		GUJARAT																		
	Location Code	Name of Village	Inside PAs (Y=Yes ; Blank= No)	Forest	Irrigated by source	Unirri-gated	Cultu-rable waste	Area not available for cultivation	Total Area by computer	Area of Village (In hectares) & Town/Ward (In Km^2)	Occupied Residen-tial Houses	No. of House-holds	Total Population by computer	Total population (Including institutional and houseless population			Scheduled Castes		Scheduled Tribes	
														P	M	F	M	F	M	F
GUJARAT : BHARUCH DISTRICT : TALUKA NANDOD : C.D.BLOCK	100	KARANTHA			158.62	418.51	54.06	133.71	764.9	764.9	256	256	1296	1296	680	616	67	68	233	209
GUJARAT : BHARUCH DISTRICT : TALUKA NANDOD : C.D.BLOCK	101	VADIA			7.36	209.36	5.41	125.63	347.76	347.76	823	824	4073	4073	2297	1776	199	175	1047	721
GUJARAT : BHARUCH DISTRICT : TALUKA NANDOD : C.D.BLOCK	102	RANIPURA			4	186.92	18.22	50.52	259.66	259.66	113	126	643	643	343	300	40	34	298	260
GUJARAT : BHARUCH DISTRICT : TALUKA NANDOD : C.D.BLOCK	121	RINGNI				173.14	7.81	38.94	219.89	219.89	89	89	422	422	212	210			212	210
GUJARAT : BHARUCH DISTRICT : TALUKA NANDOD : C.D.BLOCK	122	NAVAGAM(RAMGADH)		24.07		186.72	0.99	109.54	321.32	321.32	73	73	361	361	182	179			182	179
GUJARAT : BHARUCH DISTRICT : TALUKA NANDOD : C.D.BLOCK	123	VERISALPARA		52.25		14.4	13.43	20.09	100.17	100.17	44	50	215	215	119	96			113	96
GUJARAT : BHARUCH DISTRICT : TALUKA NANDOD : C.D.BLOCK	124	RAMGADH		27.4		27.58	38.6	12.93	106.51	106.51	73	73	349	349	188	161			188	161
GUJARAT : BHARUCH DISTRICT : TALUKA NANDOD : C.D.BLOCK	125	JITNAGAR		205.1	75.32	600	29.65	52.53	962.55	962.55	205	205	996	996	518	478	22	22	472	446
GUJARAT : BHARUCH DISTRICT : TALUKA NANDOD : C.D.BLOCK	126	VAVDI			158.5	276.1	43.27	113.55	591.42	591.42	419	424	2235	2235	1199	1036	75	71	617	555
GUJARAT : BHARUCH DISTRICT : TALUKA NANDOD : C.D.BLOCK	127	GOPALPURA			12	138.14	1.99	20.23	172.36	172.36	173	173	956	956	489	467	43	38	140	122

CENSUS DATA FOR VILLAGES WITHIN AND AROUND SHOOLPANESHWAR SANCTUARY, GUJARAT

SHOOLPANESHWAR SANCTUARY		GUJARAT																		
	Location Code	Name of Village	Inside PAs (Y=Yes ; Blank= No)	Forest	Irrigated by source	Unirri-gated	Cultu-rable waste	Area not available for cultivation	Total Area by computer	Area of Village (In hectares) & Town/Ward (In Km^2)	Occupied Residen-tial Houses	No. of House-holds	Total Population by computer	Total population (Including institutional and houseless population			Scheduled Castes		Scheduled Tribes	
														P	M	F	M	F	M	F
GUJARAT : BHARUCH DISTRICT : TALUKA NANDOD : C.D.BLOCK	128	NANA ZUNDA				31.11	1.87	6.45	39.43	39.43	43	43	201	201	97	104			97	104
GUJARAT : BHARUCH DISTRICT : TALUKA NANDOD : C.D.BLOCK	129	NAVA VAGHPARA				412.3		62.31	474.61	474.61	175	175	1045	1045	544	501	3	5	534	486
GUJARAT : BHARUCH DISTRICT : TALUKA NANDOD : C.D.BLOCK	130	SAKVA		141.7	4.36	123.67	66	21.82	357.56	357.56	54	54	372	372	189	183			183	179
GUJARAT : BHARUCH DISTRICT : TALUKA NANDOD : C.D.BLOCK	131	SAMARIA		105.2		254.78	24.84	108.98	493.83	493.83	124	124	753	753	386	367			381	364
GUJARAT : BHARUCH DISTRICT : TALUKA NANDOD : C.D.BLOCK	132	BHANADRA			7.02	120.59	11.41	24.45	163.47	163.47	36	36	161	161	94	67			95	66
GUJARAT : BHARUCH DISTRICT : TALUKA NANDOD : C.D.BLOCK	133	BORIA				133.6	14.03	19.66	167.29	167.29	106	106	598	598	313	285	8	4	285	254
GUJARAT : BHARUCH DISTRICT : TALUKA NANDOD : C.D.BLOCK	135	VAGADIA						238.07	238.07	238.07	133	133	685	685	347	338	2	6	335	325
GUJARAT : BHARUCH DISTRICT : TALUKA NANDOD : C.D.BLOCK	136	KHALVANI		395.9		36.06		220.18	652.1	652.1			0	UN-INHABITED						
GUJARAT : BHARUCH DISTRICT : TALUKA NANDOD : C.D.BLOCK	137	PANCHMULI		805		26.32	100	146.26	1077.62	1077.62	15	25	140	140	74	66			74	66
GUJARAT : BHARUCH DISTRICT : TALUKA NANDOD : C.D.BLOCK	138	ZER		834.8		218.04	21.49	98.97	1173.27	1173.27	271	271	1575	1575	798	777			793	771

CENSUS DATA FOR VILLAGES WITHIN AND AROUND SHOOLPANESHWAR SANCTUARY, GUJARAT

SHOOLPANESHWAR SANCTUARY		GUJARAT																		
	Location Code	Name of Village	Inside PAs (Y=Yes ; Blank= No)	Forest	Irrigated by source	Unirri-gated	Cultu-rable waste	Area not available for cultivation	Total Area by computer	Area of Village (In hectares) & Town/Ward (In Km^2)	Occupied Residen-tial Houses	No. of House-holds	Total Population by computer	Total population (Including institutional and houseless population			Scheduled Castes		Scheduled Tribes	
														P	M	F	M	F	M	F
GUJARAT : BHARUCH DISTRICT : TALUKA NANDOD : C.D.BLOCK	139	SURVANI		29.93		31.76	11.73	36.27	109.69	109.69	49	49	285	285	151	134			147	132
GUJARAT : BHARUCH DISTRICT : TALUKA NANDOD : C.D.BLOCK	140	VANAZI		102.4		110.15	1.18	58.75	272.43	272.43	117	117	668	668	333	335			326	329
GUJARAT : BHARUCH DISTRICT : TALUKA NANDOD : C.D.BLOCK	141	GULVANI		494.6		194.73	26.26	29.73	745.35	745.35	103	103	612	612	312	300			306	299
GUJARAT : BHARUCH DISTRICT : TALUKA NANDOD : C.D.BLOCK	142	CHAPAT		155				0.04	154.99	154.99	15	15	101	101	51	50			51	50
GUJARAT : BHARUCH DISTRICT : TALUKA NANDOD : C.D.BLOCK	144	GADHER		2302		260.34	260.04	525.47	3347.36	3347.36	459	459	2648	2648	1351	1297	9	6	1332	1285
GUJARAT : BHARUCH DISTRICT : TALUKA NANDOD : C.D.BLOCK	145	KATKHADI		646.6				278.29	924.9	924.9	37	37	233	233	111	122			111	122
GUJARAT : BHARUCH DISTRICT : TALUKA NANDOD : C.D.BLOCK	146	VADGAM		1015				896.83	1911.81	1911.81	289	289	1703	1703	862	841			846	826
GUJARAT : BHARUCH DISTRICT : TALUKA NANDOD : C.D.BLOCK	147	LIMDI		466.9		48.13	11.3	403.54	929.86	929.86	981	981	3600	3600	2686	914	57	42	340	334
GUJARAT : BHARUCH DISTRICT : TALUKA NANDOD : C.D.BLOCK	148	NAVAGAM (LIMBDA)		14.24		122.23		139.45	275.92	275.92	168	168	619	619	321	298			249	269
GUJARAT : BHARUCH DISTRICT : TALUKA NANDOD : C.D.BLOCK	149	GORA		262.5		370.24	18.18	220.96	871.84	871.84	432	432	1941	1941	982	959	14	13	637	642

CENSUS DATA FOR VILLAGES WITHIN AND AROUND SHOOLPANESHWAR SANCTUARY, GUJARAT

SHOOLPANESHWAR SANCTUARY		GUJARAT																		
	Location Code	Name of Village	Inside PAs (Y=Yes ; Blank= No)	Forest	Irrigated by source	Unirri-gated	Cultu-rable waste	Area not available for cultivation	Total Area by computer	Area of Village (In hectares) & Town/Ward (In Km^2)	Occupied Residen-tial Houses	No. of House-holds	Total Population by computer	Total population (Including institutional and houseless population			Scheduled Castes		Scheduled Tribes	
														P	M	F	M	F	M	F
GUJARAT : BHARUCH DISTRICT : TALUKA NANDOD : C.D.BLOCK	150	UMARVA (JOSHIVALU)	Y	477.1		62.07		460.39	999.52	999.52	115	115	715	715	350	365			350	365
GUJARAT : BHARUCH DISTRICT : TALUKA NANDOD : C.D.BLOCK	151	BHILVASHI	Y	747.6		286.08	7.24	73.09	1114.03	1114.03	214	214	1456	1456	737	719			728	711
GUJARAT : BHARUCH DISTRICT : TALUKA NANDOD : C.D.BLOCK	152	MOTA AMBA		153.8		95.33	5.58	42.74	297.4	297.4	92	92	517	517	250	267			246	260
GUJARAT : BHARUCH DISTRICT : TALUKA NANDOD : C.D.BLOCK	153	JUNVAD		102.6		238.93		49.63	391.11	391.11	117	117	792	792	407	385			407	385
GUJARAT : BHARUCH DISTRICT : TALUKA NANDOD : C.D.BLOCK	154	VELCHHANDI		80.79		198.57		40.12	319.48	319.48	51	51	325	325	159	166			159	166
GUJARAT : BHARUCH DISTRICT : TALUKA NANDOD : C.D.BLOCK	155	MOTA RAYPARA		324.3		515.88	64.14	168.8	1073.1	1073.1	227	227	1281	1281	659	622			659	622
GUJARAT : BHARUCH DISTRICT : TALUKA NANDOD : C.D.BLOCK	156	SUNDARPURA			80.36	237	21.88	59.42	398.66	398.66	219	219	1237	1237	667	570	5	8	661	562
GUJARAT : BHARUCH DISTRICT : TALUKA NANDOD : C.D.BLOCK	157	NANA LIMATVADA				89.98	3.84	28.67	122.49	122.49	110	110	586	586	283	303			283	303
GUJARAT : BHARUCH DISTRICT : TALUKA NANDOD : C.D.BLOCK	158	VANZAR		147.7		143.29	14.42	23.95	329.4	329.4	111	111	614	614	313	301			313	301
GUJARAT : BHARUCH DISTRICT : TALUKA NANDOD : C.D.BLOCK	159	MOTA LIMATVADA		132.2		142.87	130.35	22.29	427.75	427.75	112	112	559	559	304	255			304	255

CENSUS DATA FOR VILLAGES WITHIN AND AROUND SHOOLPANESHWAR SANCTUARY, GUJARAT

SHOOLPANESHWAR SANCTUARY		GUJARAT																		
	Location Code	Name of Village	Inside PAs (Y=Yes ; Blank= No)	Forest	Irrigated by source	Unirri-gated	Cultu-rable waste	Area not available for cultivation	Total Area by computer	Area of Village (In hectares) & Town/Ward (In Km^2)	Occupied Residen-tial Houses	No. of House-holds	Total Population by computer	Total population (Including institutional and houseless population			Scheduled Castes		Scheduled Tribes	
														P	M	F	M	F	M	F
GUJARAT : BHARUCH DISTRICT : TALUKA NANDOD : C.D.BLOCK	160	JETPOR (RAMGADH)				62.19		17.03	79.22	79.22	25	25	134	134	72	62			72	62
GUJARAT : BHARUCH DISTRICT : TALUKA NANDOD : C.D.BLOCK	161	NANA RAIPARA		126.5		81.69	34.44	32.53	275.12	275.12	48	48	287	287	140	147			140	147
GUJARAT : BHARUCH DISTRICT : TALUKA NANDOD : C.D.BLOCK	162	KHAMAR		63.05		119.57	68.79	17.94	269.35	269.35	74	74	370	370	177	193			177	193
GUJARAT : BHARUCH DISTRICT : TALUKA NANDOD : C.D.BLOCK	163	NANA HAIDVA				71.3	3.93	10.08	85.31	85.31	48	48	255	255	122	133			122	133
GUJARAT : BHARUCH DISTRICT : TALUKA NANDOD : C.D.BLOCK	172	MAYASI		227.6		288.51		122.11	638.24	638.24	48	48	243	243	122	121			122	121
GUJARAT : BHARUCH DISTRICT : TALUKA NANDOD : C.D.BLOCK	174	MOTA HAIDVA		344.7		120.82	19.77	33.09	518.35	518.35	44	44	209	209	109	100			109	100
GUJARAT : BHARUCH DISTRICT : TALUKA NANDOD : C.D.BLOCK	175	NANI CHIKHLI		382.5		67.61	24.74	9.71	484.55	484.55	59	59	277	277	149	128			149	128
GUJARAT : BHARUCH DISTRICT : TALUKA NANDOD : C.D.BLOCK	176	MOVI		237				102.63	339.66	339.66	47	47	239	239	123	116			123	116
GUJARAT : BHARUCH DISTRICT : TALUKA NANDOD : C.D.BLOCK	177	PADA		312.9				343.48	656.39	656.39			0	UN-INHABITED						
GUJARAT : BHARUCH DISTRICT : TALUKA NANDOD : C.D.BLOCK	178	JITGADH		181.9		191.26	31.58	122.98	527.74	527.74	106	106	595	595	292	303			246	262

CENSUS DATA FOR VILLAGES WITHIN AND AROUND SHOOLPANESHWAR SANCTUARY, GUJARAT

SHOOLPANESHWAR SANCTUARY		GUJARAT																		
	Location Code	Name of Village	Inside PAs (Y=Yes ; Blank= No)	Forest	Irrigated by source	Unirri-gated	Cultu-rable waste	Area not available for cultivation	Total Area by computer	Area of Village (In hectares) & Town/Ward (In Km^2)	Occupied Residen-tial Houses	No. of House-holds	Total Population by computer	Total population (Including institutional and houseless population			Scheduled Castes		Scheduled Tribes	
														P	M	F	M	F	M	F
GUJARAT : BHARUCH DISTRICT : TALUKA NANDOD : C.D.BLOCK	179	MANDAN (GORVALUN)	Y	281.8		6.59	5.94	2.19	296.5	296.5	29	29	168	168	83	85			83	85
GUJARAT : BHARUCH DISTRICT : TALUKA NANDOD : C.D.BLOCK	180	THAVADIA	Y	1057		26.37	8.36	137.85	1229.24	1229.24	39	39	221	221	120	101	1		119	101
GUJARAT : BHARUCH DISTRICT : TALUKA NANDOD : C.D.BLOCK	181	MOKHDI	Y	1632		128.35	117	241.63	2118.87	2118.87	229	229	1151	1151	601	550			601	550
GUJARAT : BHARUCH DISTRICT : TALUKA NANDOD : C.D.BLOCK	182	SURPAN	Y	1597		61.74	6	128.01	1792.55	1792.55	108	108	606	606	315	291	1		306	280
GUJARAT : BHARUCH DISTRICT : TALUKA NANDOD : C.D.BLOCK	183	ZARVANI	Y	2315		170.52		196.89	2682.57	2682.57	301	301	1844	1844	940	904			936	898
GUJARAT : BHARUCH DISTRICT : TALUKA NANDOD : C.D.BLOCK	184	DHIRKHADI	Y	1146		37.72	27.51	74.02	1285.46	1285.46	91	91	758	758	378	380			378	380
GUJARAT : BHARUCH DISTRICT : TALUKA NANDOD : C.D.BLOCK	185	JUNARAJ	Y	4803		293.35	332.41	1285.3	6713.88	6713.88	218	218	1267	1267	641	626			632	623
GUJARAT : BHARUCH DISTRICT : TALUKA NANDOD : C.D.BLOCK	186	BUTVAD		388				152.53	540.53	540.53			0	UN-INHABITED						
GUJARAT : BHARUCH DISTRICT : TALUKA NANDOD : C.D.BLOCK	187	MANDAN (GADITVALU N)		416.8				172.42	589.19	589.19	8	8	44	44	25	19			25	19
GUJARAT : BHARUCH DISTRICT : TALUKA NANDOD : C.D.BLOCK	188	BORIDRA		303.9		171.68	48.77	93.67	618.05	618.05	113	113	585	585	293	292			293	292

CENSUS DATA FOR VILLAGES WITHIN AND AROUND SHOOLPANESHWAR SANCTUARY, GUJARAT

SHOOLPANESHWAR SANCTUARY		GUJARAT																		
	Location Code	Name of Village	Inside PAs (Y=Yes ; Blank= No)	Forest	Irrigated by source	Unirri-gated	Cultu-rable waste	Area not available for cultivation	Total Area by computer	Area of Village (In hectares) & Town/Ward (In Km^2)	Occupied Residen-tial Houses	No. of House-holds	Total Population by computer	Total population (Including institutional and houseless population			Scheduled Castes		Scheduled Tribes	
														P	M	F	M	F	M	F
GUJARAT : BHARUCH DISTRICT : TALUKA NANDOD : C.D.BLOCK	189	GADIT		359.4		111.75		98.74	569.87	569.87	156	156	789	789	410	379			410	379
GUJARAT : BHARUCH DISTRICT : TALUKA NANDOD : C.D.BLOCK	190	MOTI CHIKHLI		450.1		61.29		36.65	548.01	548.01	34	34	210	210	103	107			103	107
GUJARAT : BHARUCH DISTRICT : TALUKA NANDOD : C.D.BLOCK	191	AMLI		420.4		99.47	10.25	83.11	613.23	613.23	44	77	370	370	191	179			191	179
GUJARAT : BHARUCH DISTRICT : TALUKA NANDOD : C.D.BLOCK	192	DADHVADA		131.4				285.21	416.65	416.65	23	23	114	114	54	60			54	60
GUJARAT : BHARUCH DISTRICT : TALUKA NANDOD : C.D.BLOCK	197	GAGAR		456.5		193.52	10.77	119.09	779.89	779.89	119	119	664	664	339	325	2	5	337	320
GUJARAT : BHARUCH DISTRICT : TALUKA NANDOD : C.D.BLOCK	198	MOJI		399.7			199.4	99.11	698.21	698.21	58	58	354	354	195	159			195	159
GUJARAT : BHARUCH DISTRICT : TALUKA NANDOD : C.D.BLOCK	199	KHUNTA AMBA		445		166.53		336.54	948.05	948.05	156	156	784	784	387	397	1	1	386	396
GUJARAT : BHARUCH DISTRICT : TALUKA NANDOD : C.D.BLOCK	200	BITADA		36.61		111.09	150.72	33.52	331.94	331.94	145	145	776	776	405	371			405	371
GUJARAT : BHARUCH DISTRICT : TALUKA NANDOD : C.D.BLOCK	201	PALSI		56.03		150.15	151.44	45.79	403.41	403.41	90	90	523	523	248	275			248	275
GUJARAT : BHARUCH DISTRICT : TALUKA NANDOD : C.D.BLOCK	202	MOTI BHAMRI		122.6		88.75	22.29	95.55	329.14	329.14	175	175	902	902	459	443	1	1	458	442

CENSUS DATA FOR VILLAGES WITHIN AND AROUND SHOOLPANESHWAR SANCTUARY, GUJARAT

SHOOLPANESHWAR SANCTUARY		GUJARAT																		
	Location Code	Name of Village	Inside PAs (Y=Yes ; Blank= No)	Forest	Irrigated by source	Unirri-gated	Cultu-rable waste	Area not available for cultivation	Total Area by computer	Area of Village (In hectares) & Town/Ward (In Km^2)	Occupied Residen-tial Houses	No. of House-holds	Total Population by computer	Total population (Including institutional and houseless population			Scheduled Castes		Scheduled Tribes	
														P	M	F	M	F	M	F
GUJARAT : BHARUCH DISTRICT : TALUKA NANDOD : C.D.BLOCK	203	NANI DAHERI		249.6				178.78	428.41	428.41	2	2	13	13	6	7			6	7
GUJARAT : BHARUCH DISTRICT : TALUKA NANDOD : C.D.BLOCK	204	RAJPIPLA (RURAL)(KUNVARPARA)			680	255	123	157.38	1215.38	1215.38	45	45	259	259	128	131			128	131
GUJARAT : BHARUCH DISTRICT : TALUKA DEDIAPADA : C.D.BLOCK	1	BEJ						137.38	137.38	137.38			0	UN-INHABITED						
GUJARAT : BHARUCH DISTRICT : TALUKA DEDIAPADA : C.D.BLOCK	2	SADA		54.18				208.29	262.47	262.47	24	24	99	99	50	49			50	49
GUJARAT : BHARUCH DISTRICT : TALUKA DEDIAPADA : C.D.BLOCK	3	MOTI DABERI		357.1				116.47	473.54	473.54	11	11	40	40	21	19			21	19
GUJARAT : BHARUCH DISTRICT : TALUKA DEDIAPADA : C.D.BLOCK	4	DOKTI		379.2				180.76	559.95	559.95			0	UN-INHABITED						
GUJARAT : BHARUCH DISTRICT : TALUKA DEDIAPADA : C.D.BLOCK	5	NANI BHAMARI		348.2				173.76	522	522	5	5	16	16	8	8			8	8
GUJARAT : BHARUCH DISTRICT : TALUKA DEDIAPADA : C.D.BLOCK	6	KHAPAR		566.9				85.19	652.04	652.04	22	22	76	76	36	40			36	40
GUJARAT : BHARUCH DISTRICT : TALUKA DEDIAPADA : C.D.BLOCK	7	GALWADA	Y	742.8					742.82	742.82			0	UN-INHABITED						

CENSUS DATA FOR VILLAGES WITHIN AND AROUND SHOOLPANESHWAR SANCTUARY, GUJARAT

SHOOLPANESHWAR SANCTUARY		GUJARAT																		
	Location Code	Name of Village	Inside PAs (Y=Yes ; Blank= No)	Forest	Irrigated by source	Unirri-gated	Cultu-rable waste	Area not available for cultivation	Total Area by computer	Area of Village (In hectares) & Town/Ward (In Km^2)	Occupied Residen-tial Houses	No. of House-holds	Total Population by computer	Total population (Including institutional and houseless population			Scheduled Castes		Scheduled Tribes	
														P	M	F	M	F	M	F
GUJARAT : BHARUCH DISTRICT : TALUKA DEDIAPADA : C.D.BLOCK	8	UNDI	Y	106.5					106.53	106.53			0	UN-INHABITED						
GUJARAT : BHARUCH DISTRICT : TALUKA DEDIAPADA : C.D.BLOCK	9	TAKNER	Y	575.1					575.13	575.13			0	UN-INHABITED						
GUJARAT : BHARUCH DISTRICT : TALUKA DEDIAPADA : C.D.BLOCK	10	KANJAL	Y	238.7		51.4	0.23	851.23	1141.52	1141.52	139	139	666	666	342	324			342	324
GUJARAT : BHARUCH DISTRICT : TALUKA DEDIAPADA : C.D.BLOCK	11	KALVAT	Y	912.5					912.48	912.48			0	UN-INHABITED						
GUJARAT : BHARUCH DISTRICT : TALUKA DEDIAPADA : C.D.BLOCK	12	VAV	Y	1202					1202.02	1202.02			0	UN-INHABITED						
GUJARAT : BHARUCH DISTRICT : TALUKA DEDIAPADA : C.D.BLOCK	13	CHOPDI	Y	2463		68.42	16.16	1.74	2549.11	2549.11	52	52	335	335	173	162			173	162
GUJARAT : BHARUCH DISTRICT : TALUKA DEDIAPADA : C.D.BLOCK	14	BOGAMA	Y	841.4					841.37	841.37			0	UN-INHABITED						
GUJARAT : BHARUCH DISTRICT : TALUKA DEDIAPADA : C.D.BLOCK	15	VAGHUMAR	Y	422.9		77.64	2.49		503.03	503.03	68	68	348	348	172	176			172	176
GUJARAT : BHARUCH DISTRICT : TALUKA DEDIAPADA : C.D.BLOCK	16	PANKHALA(MATHASAR)	Y	1245		51.92	54.47		1351.61	1351.61	48	48	279	279	154	125			154	125

CENSUS DATA FOR VILLAGES WITHIN AND AROUND SHOOLPANESHWAR SANCTUARY, GUJARAT

SHOOLPANESHWAR SANCTUARY		GUJARAT																		
	Location Code	Name of Village	Inside PAs (Y=Yes ; Blank= No)	Forest	Irrigated by source	Unirri-gated	Cultu-rable waste	Area not available for cultivation	Total Area by computer	Area of Village (In hectares) & Town/Ward (In Km^2)	Occupied Residen-tial Houses	No. of House-holds	Total Population by computer	Total population (Including institutional and houseless population			Scheduled Castes		Scheduled Tribes	
														P	M	F	M	F	M	F
GUJARAT : BHARUCH DISTRICT : TALUKA DEDIAPADA : C.D.BLOCK	17	MATHASAR	Y	1178		60.59	17.21		1255.66	1255.66	107	107	670	670	358	312			358	312
GUJARAT : BHARUCH DISTRICT : TALUKA DEDIAPADA : C.D.BLOCK	18	VANDRI	Y	550.9		80.67	17.54	281.77	930.88	930.88	119	119	719	719	363	356			363	356
GUJARAT : BHARUCH DISTRICT : TALUKA DEDIAPADA : C.D.BLOCK	19	KANJI	Y	611.7		170.79	39.42	36.04	857.9	857.9	114	114	694	694	347	347			342	341
GUJARAT : BHARUCH DISTRICT : TALUKA DEDIAPADA : C.D.BLOCK	20	DUMKHAL	Y	780.3		195.7	19.84	27.42	1023.29	1023.29	183	183	1006	1006	492	514			471	505
GUJARAT : BHARUCH DISTRICT : TALUKA DEDIAPADA : C.D.BLOCK	21	KOKAM	Y	1077		82.35	25.5	207.12	1391.58	1391.58	98	98	513	513	256	257	1	1	255	256
GUJARAT : BHARUCH DISTRICT : TALUKA DEDIAPADA : C.D.BLOCK	22	SINGAL GABHAN	Y	441					440.99	440.99	20	20	116	116	61	55			61	55
GUJARAT : BHARUCH DISTRICT : TALUKA DEDIAPADA : C.D.BLOCK	23	PIPLOD	Y	850		108.1	9	123.65	1090.79	1090.79	114	114	706	706	314	392			312	391
GUJARAT : BHARUCH DISTRICT : TALUKA DEDIAPADA : C.D.BLOCK	24	SANKLI	Y	1129		72.89	46.94	38.8	1288.09	1288.09	78	78	360	360	180	180			180	180
GUJARAT : BHARUCH DISTRICT : TALUKA DEDIAPADA : C.D.BLOCK	25	NAMGIR	Y	993.1					993.07	993.07	42	42	220	220	110	110			110	110

CENSUS DATA FOR VILLAGES WITHIN AND AROUND SHOOLPANESHWAR SANCTUARY, GUJARAT

SHOOLPANESHWAR SANCTUARY		GUJARAT																		
	Location Code	Name of Village	Inside PAs (Y=Yes ; Blank= No)	Forest	Irrigated by source	Unirri-gated	Cultu-rable waste	Area not available for cultivation	Total Area by computer	Area of Village (In hectares) & Town/Ward (In Km^2)	Occupied Residen-tial Houses	No. of House-holds	Total Population by computer	Total population (Including institutional and houseless population			Scheduled Castes		Scheduled Tribes	
														P	M	F	M	F	M	F
GUJARAT : BHARUCH DISTRICT : TALUKA DEDIAPADA : C.D.BLOCK	26	GICHAD	Y	568.3		81.76	3.43		653.46	653.46	74	74	384	384	179	205			176	205
GUJARAT : BHARUCH DISTRICT : TALUKA DEDIAPADA : C.D.BLOCK	27	BEHAR	Y	646.3		161.58	21.99	427.99	1257.82	1257.82	118	118	697	697	365	332			365	332
GUJARAT : BHARUCH DISTRICT : TALUKA DEDIAPADA : C.D.BLOCK	28	DUTHAR	Y	618.9					618.91	618.91	23	23	107	107	49	58	1		48	58
GUJARAT : BHARUCH DISTRICT : TALUKA DEDIAPADA : C.D.BLOCK	29	FULSAR	Y	621.8		73.43	9.25	5.08	709.59	709.59	81	81	439	439	225	214			225	214
GUJARAT : BHARUCH DISTRICT : TALUKA DEDIAPADA : C.D.BLOCK	30	LADAVA	Y	471.4		104.62	12.07	94.57	682.62	682.62	84	84	463	463	225	238			225	238
GUJARAT : BHARUCH DISTRICT : TALUKA DEDIAPADA : C.D.BLOCK	31	KABRIPATHAR		174		97.56	15.88	91.3	378.71	378.71	79	79	438	438	216	222			216	222
GUJARAT : BHARUCH DISTRICT : TALUKA DEDIAPADA : C.D.BLOCK	32	KUTILPADA		179.2		80.39	6.78	24.42	290.82	290.82	101	101	504	504	247	257			247	257
GUJARAT : BHARUCH DISTRICT : TALUKA DEDIAPADA : C.D.BLOCK	33	KOLIWADA (PANGAM)		87.25		101.86	28.93	49.63	267.67	267.67	64	64	399	399	201	198			200	198
GUJARAT : BHARUCH DISTRICT : TALUKA DEDIAPADA : C.D.BLOCK	34	MOJRA		214.6		57.95	32.92	7.54	312.98	312.98	57	57	275	275	140	135			140	135

CENSUS DATA FOR VILLAGES WITHIN AND AROUND SHOOLPANESHWAR SANCTUARY, GUJARAT

SHOOLPANESHWAR SANCTUARY		GUJARAT																		
	Location Code	Name of Village	Inside PAs (Y=Yes ; Blank= No)	Forest	Irrigated by source	Unirri-gated	Cultu-rable waste	Area not available for cultivation	Total Area by computer	Area of Village (In hectares) & Town/Ward (In Km^2)	Occupied Residen-tial Houses	No. of House-holds	Total Population by computer	Total population (Including institutional and houseless population			Scheduled Castes		Scheduled Tribes	
														P	M	F	M	F	M	F
GUJARAT : BHARUCH DISTRICT : TALUKA DEDIAPADA : C.D.BLOCK	35	PINGLAPADA		410.2					410.19	410.19	27	27	114	114	56	58			56	58
GUJARAT : BHARUCH DISTRICT : TALUKA DEDIAPADA : C.D.BLOCK	36	ZADOLI		576.1					576.06	576.06	22	22	119	119	61	58			61	58
GUJARAT : BHARUCH DISTRICT : TALUKA DEDIAPADA : C.D.BLOCK	37	GADH	Y	438.1		263.38	38.99	570.87	1311.34	1311.34	164	164	815	815	399	416			399	416
GUJARAT : BHARUCH DISTRICT : TALUKA DEDIAPADA : C.D.BLOCK	38	KALTAR	Y	41.53		34.15	7.96	4.92	88.56	88.56	55	55	315	315	161	154			161	154
GUJARAT : BHARUCH DISTRICT : TALUKA DEDIAPADA : C.D.BLOCK	39	PANCHUMAR	Y	70.76		80.56	42.49	12.82	206.63	206.63	76	76	446	446	225	221			225	221
GUJARAT : BHARUCH DISTRICT : TALUKA DEDIAPADA : C.D.BLOCK	40	GADI	Y	760.6		74.43	35.79	119.84	990.7	990.7	85	85	465	465	217	248			217	248
GUJARAT : BHARUCH DISTRICT : TALUKA DEDIAPADA : C.D.BLOCK	41	BAL	Y	612		111.25	119.5	27.59	870.32	870.32	98	101	602	602	320	282			314	275
GUJARAT : BHARUCH DISTRICT : TALUKA DEDIAPADA : C.D.BLOCK	42	JUNA MOSDA	Y	251.6		73.53	19.4	66.76	411.31	411.31	81	81	429	429	215	214	1	1	209	207
GUJARAT : BHARUCH DISTRICT : TALUKA DEDIAPADA : C.D.BLOCK	43	PATVALI		843.3		139.92	16.92		1000.16	1000.16	93	93	528	528	251	277			251	277

CENSUS DATA FOR VILLAGES WITHIN AND AROUND SHOOLPANESHWAR SANCTUARY, GUJARAT

SHOOLPANESHWAR SANCTUARY		GUJARAT																		
	Location Code	Name of Village	Inside PAs (Y=Yes ; Blank= No)	Forest	Irrigated by source	Unirri-gated	Cultu-rable waste	Area not available for cultivation	Total Area by computer	Area of Village (In hectares) & Town/Ward (In Km^2)	Occupied Residen-tial Houses	No. of House-holds	Total Population by computer	Total population (Including institutional and houseless population			Scheduled Castes		Scheduled Tribes	
														P	M	F	M	F	M	F
GUJARAT : BHARUCH DISTRICT : TALUKA DEDIAPADA : C.D.BLOCK	44	MATHAVALI	Y	664.7		93.66	3.44	74.79	836.58	836.58	63	63	297	297	141	156			141	156
GUJARAT : BHARUCH DISTRICT : TALUKA DEDIAPADA : C.D.BLOCK	45	DABKA	Y	625.9		13.97			639.83	639.83	66	66	371	371	174	197			174	196
GUJARAT : BHARUCH DISTRICT : TALUKA DEDIAPADA : C.D.BLOCK	46	INGLAVADI	Y	460.4					460.44	460.44			0	UN-INHABITED						
GUJARAT : BHARUCH DISTRICT : TALUKA DEDIAPADA : C.D.BLOCK	47	MOHBUDI	Y	860		220.82	80	335	1495.81	1495.81	158	158	898	898	460	438			458	435
GUJARAT : BHARUCH DISTRICT : TALUKA DEDIAPADA : C.D.BLOCK	48	MAL	Y	530.2		282.24	52.75	34.44	899.58	899.58	173	178	1115	1115	575	540	1		569	536
GUJARAT : BHARUCH DISTRICT : TALUKA DEDIAPADA : C.D.BLOCK	49	SHISHA	Y	879.3					879.34	879.34	135	135	785	785	395	390			395	390
GUJARAT : BHARUCH DISTRICT : TALUKA DEDIAPADA : C.D.BLOCK	50	PANKHALA (SHISHA)	Y	677.6					677.55	677.55	17	17	94	94	42	52			42	52
GUJARAT : BHARUCH DISTRICT : TALUKA DEDIAPADA : C.D.BLOCK	51	MOBHI	Y	473.2					473.23	473.23	64	64	432	432	207	225			205	224
GUJARAT : BHARUCH DISTRICT : TALUKA DEDIAPADA : C.D.BLOCK	52	SAGAI	Y	906.6		17.99			924.56	924.56	53	54	436	436	250	186			247	185

CENSUS DATA FOR VILLAGES WITHIN AND AROUND SHOOLPANESHWAR SANCTUARY, GUJARAT

SHOOLPANESHWAR SANCTUARY		GUJARAT																		
	Location Code	Name of Village	Inside PAs (Y=Yes ; Blank= No)	Forest	Irrigated by source	Unirri-gated	Cultu-rable waste	Area not available for cultivation	Total Area by computer	Area of Village (In hectares) & Town/Ward (In Km^2)	Occupied Residen-tial Houses	No. of House-holds	Total Population by computer	Total population (Including institutional and houseless population			Scheduled Castes		Scheduled Tribes	
														P	M	F	M	F	M	F
GUJARAT : BHARUCH DISTRICT : TALUKA DEDIAPADA : C.D.BLOCK	53	KELDA	Y	910.6		2.37			912.99	912.99			0	UN-INHABITED						
GUJARAT : BHARUCH DISTRICT : TALUKA DEDIAPADA : C.D.BLOCK	54	ANDU		605.7					605.69	605.69	55	55	293	293	142	151			141	150
GUJARAT : BHARUCH DISTRICT : TALUKA DEDIAPADA : C.D.BLOCK	55	VEDCHHA		183.8		91.55	4.95	122.95	403.26	403.26	90	90	416	416	201	215			201	215
GUJARAT : BHARUCH DISTRICT : TALUKA DEDIAPADA : C.D.BLOCK	56	ARETHI		296.3		133.21	4.84	29.39	463.71	463.71	99	99	490	490	241	249			241	249
GUJARAT : BHARUCH DISTRICT : TALUKA DEDIAPADA : C.D.BLOCK	57	MOTI SINGOLTI		834.9		85.19	18.23	53.84	992.14	992.14	72	72	414	414	213	201			213	201
GUJARAT : BHARUCH DISTRICT : TALUKA DEDIAPADA : C.D.BLOCK	58	NANI SINGLOTI		197		329.77	18.57	68.66	613.95	613.95	158	158	822	822	424	398	3	1	421	397
GUJARAT : BHARUCH DISTRICT : TALUKA DEDIAPADA : C.D.BLOCK	59	KHATAM		122.8		100.87	9.71	45.88	279.22	279.22	82	83	589	589	374	215			350	212
GUJARAT : BHARUCH DISTRICT : TALUKA DEDIAPADA : C.D.BLOCK	60	BESNA		201.8		304.33	30.51	89.79	626.42	626.42	166	166	1000	1,000	497	503			496	501
GUJARAT : BHARUCH DISTRICT : TALUKA DEDIAPADA : C.D.BLOCK	61	KHUDADI		86.76		179.58	34.36	126.52	427.22	427.22	147	148	1005	1,005	515	490	2	2	511	486

CENSUS DATA FOR VILLAGES WITHIN AND AROUND SHOOLPANESHWAR SANCTUARY, GUJARAT

SHOOLPANESHWAR SANCTUARY		GUJARAT																		
	Location Code	Name of Village	Inside PAs (Y=Yes ; Blank= No)	Forest	Irrigated by source	Unirri-gated	Cultu-rable waste	Area not available for cultivation	Total Area by computer	Area of Village (In hectares) & Town/Ward (In Km^2)	Occupied Residen-tial Houses	No. of House-holds	Total Population by computer	Total population (Including institutional and houseless population			Scheduled Castes		Scheduled Tribes	
														P	M	F	M	F	M	F
GUJARAT : BHARUCH DISTRICT : TALUKA DEDIAPADA : C.D.BLOCK	62	KOLIWADA (BOGAJ)		258.7		122.45	40.38	163.42	584.98	584.98	223	223	1130	1,130	570	560			570	560
GUJARAT : BHARUCH DISTRICT : TALUKA DEDIAPADA : C.D.BLOCK	63	BOGAJ		49.97		249.5	55.2	77.26	431.93	431.93	148	148	705	705	335	370			304	339
GUJARAT : BHARUCH DISTRICT : TALUKA DEDIAPADA : C.D.BLOCK	64	KOSMOR		92.99					92.99	92.99			0	UN-INHABITED						
GUJARAT : BHARUCH DISTRICT : TALUKA DEDIAPADA : C.D.BLOCK	65	GHANTOLI		255.9		269.3	142.65	68.27	736.15	736.15	236	250	1569	1,569	827	742	18	14	794	713
GUJARAT : BHARUCH DISTRICT : TALUKA DEDIAPADA : C.D.BLOCK	66	GAJAR GOTA		379.5	5.35	284.12	102.34	13.91	785.25	785.25	212	212	1073	1,073	541	532			535	531
GUJARAT : BHARUCH DISTRICT : TALUKA DEDIAPADA : C.D.BLOCK	67	PANGAM		448.9		109.39	20.97	84.99	664.24	664.24	96	96	478	478	234	244			233	243
GUJARAT : BHARUCH DISTRICT : TALUKA DEDIAPADA : C.D.BLOCK	68	SOLIYA		250.9		374.52	27.93	150.74	804.06	804.06	289	289	1547	1,547	796	751	13	9	777	740
GUJARAT : BHARUCH DISTRICT : TALUKA DEDIAPADA : C.D.BLOCK	69	MAGARDEV		184.2		98.09	20.93	13.98	317.16	317.16	78	78	400	400	211	189			209	188
GUJARAT : BHARUCH DISTRICT : TALUKA DEDIAPADA : C.D.BLOCK	70	DHNOR		299.2		69.41	4.35	45.4	418.35	418.35	52	52	270	270	137	133			137	133

CENSUS DATA FOR VILLAGES WITHIN AND AROUND SHOOLPANESHWAR SANCTUARY, GUJARAT

SHOOLPANESHWAR SANCTUARY		GUJARAT																		
	Location Code	Name of Village	Inside PAs (Y=Yes ; Blank= No)	Forest	Irrigated by source	Unirri-gated	Cultu-rable waste	Area not available for cultivation	Total Area by computer	Area of Village (In hectares) & Town/Ward (In Km^2)	Occupied Residen-tial Houses	No. of House-holds	Total Population by computer	Total population (Including institutional and houseless population			Scheduled Castes		Scheduled Tribes	
														P	M	F	M	F	M	F
GUJARAT : BHARUCH DISTRICT : TALUKA DEDIAPADA : C.D.BLOCK	71	RAMBHAVA		219.5		69.61	47.44		336.52	336.52	87	87	450	450	229	221			225	217
GUJARAT : BHARUCH DISTRICT : TALUKA DEDIAPADA : C.D.BLOCK	72	KHATKANKHANDI		222.4					222.35	222.35			0	UN-INHABITED						
GUJARAT : BHARUCH DISTRICT : TALUKA DEDIAPADA : C.D.BLOCK	73	RAKHAS KUNDI		21.14		95.12	30.3	3.12	149.68	149.68	76	76	403	403	198	205			198	205
GUJARAT : BHARUCH DISTRICT : TALUKA DEDIAPADA : C.D.BLOCK	74	BORE		360.5					360.53	360.53	14	14	63	63	37	26	1		36	26
GUJARAT : BHARUCH DISTRICT : TALUKA DEDIAPADA : C.D.BLOCK	75	NAVAGAM(DEDIAPADA)		31.87		303.09	8.09	43.71	386.76	386.76	350	350	1643	1,643	828	815			828	815
GUJARAT : BHARUCH DISTRICT : TALUKA DEDIAPADA : C.D.BLOCK	76	PIPLA		127		211.99	60.56	152.62	552.2	552.2	150	150	721	721	358	363	2	2	356	361
GUJARAT : BHARUCH DISTRICT : TALUKA DEDIAPADA : C.D.BLOCK	77	PANSAR		428.3		218.18	25.16	85.44	757.05	757.05	168	168	786	786	392	394			390	393
GUJARAT : BHARUCH DISTRICT : TALUKA DEDIAPADA : C.D.BLOCK	78	CHORKOTAR		205.3					205.28	205.28			0	UN-INHABITED						
GUJARAT : BHARUCH DISTRICT : TALUKA DEDIAPADA : C.D.BLOCK	79	BABADOKTI		203.4					203.4	203.4			0	UN-INHABITED						

CENSUS DATA FOR VILLAGES WITHIN AND AROUND SHOOLPANESHWAR SANCTUARY, GUJARAT

SHOOLPANESHWAR SANCTUARY		GUJARAT																		
	Location Code	Name of Village	Inside PAs (Y=Yes ; Blank= No)	Forest	Irrigated by source	Unirri-gated	Cultu-rable waste	Area not available for cultivation	Total Area by computer	Area of Village (In hectares) & Town/Ward (In Km^2)	Occupied Residen-tial Houses	No. of House-holds	Total Population by computer	Total population (Including institutional and houseless population			Scheduled Castes		Scheduled Tribes	
														P	M	F	M	F	M	F
GUJARAT : BHARUCH DISTRICT : TALUKA DEDIAPADA : C.D.BLOCK	80	SUKWAL		348.4		119.32	12.33	187.78	667.83	667.83	84	84	512	512	260	252			258	251
GUJARAT : BHARUCH DISTRICT : TALUKA DEDIAPADA : C.D.BLOCK	81	MORJADI		503.8		380.3	15.67	1215.97	2115.71	2,115.71	206	206	1177	1,177	602	575	1	1	601	574
GUJARAT : BHARUCH DISTRICT : TALUKA DEDIAPADA : C.D.BLOCK	82	KOKATI	Y	163.4		35.51			198.92	198.92	46	46	220	220	109	111			109	111
GUJARAT : BHARUCH DISTRICT : TALUKA DEDIAPADA : C.D.BLOCK	83	SAMOT	Y	301.5		353.77	19.23	46.83	721.33	721.33	210	210	1250	1,250	637	613	3	7	621	597
GUJARAT : BHARUCH DISTRICT : TALUKA DEDIAPADA : C.D.BLOCK	84	HAVADIYO VAD	Y	71.45					71.45	71.45			0	UN-INHABITED						
GUJARAT : BHARUCH DISTRICT : TALUKA DEDIAPADA : C.D.BLOCK	85	NANI MORKHI		95.75					95.75	95.75			0	UN-INHABITED					88	102
GUJARAT : BHARUCH DISTRICT : TALUKA DEDIAPADA : C.D.BLOCK	86	DANDAWADI		188.3					188.34	188.34	39	39	191	191	89	102			88	102
GUJARAT : BHARUCH DISTRICT : TALUKA DEDIAPADA : C.D.BLOCK	87	SHISHKHUT A		257.2					257.15	257.15	13	13	69	69	35	34			35	34
GUJARAT : BHARUCH DISTRICT : TALUKA DEDIAPADA : C.D.BLOCK	88	KATHOH		89.35					89.35	89.35			0	UN-INHABITED					41	44

CENSUS DATA FOR VILLAGES WITHIN AND AROUND SHOOLPANESHWAR SANCTUARY, GUJARAT

SHOOLPANESHWAR SANCTUARY		GUJARAT																		
	Location Code	Name of Village	Inside PAs (Y=Yes ; Blank= No)	Forest	Irrigated by source	Unirri-gated	Cultu-rable waste	Area not available for cultivation	Total Area by computer	Area of Village (In hectares) & Town/Ward (In Km^2)	Occupied Residen-tial Houses	No. of House-holds	Total Population by computer	Total population (Including institutional and houseless population			Scheduled Castes		Scheduled Tribes	
														P	M	F	M	F	M	F
GUJARAT : BHARUCH DISTRICT : TALUKA DEDIAPADA : C.D.BLOCK	89	SAMARGHAT		139.2					139.15	139.15	15	15	85	85	41	44			41	44
GUJARAT : BHARUCH DISTRICT : TALUKA DEDIAPADA : C.D.BLOCK	90	GHANPIPAR		347					347.01	347.01	30	30	139	139	70	69			70	69
GUJARAT : BHARUCH DISTRICT : TALUKA DEDIAPADA : C.D.BLOCK	91	MODALVAV		9.62					9.62	9.62			0	UN-INHABITED						
GUJARAT : BHARUCH DISTRICT : TALUKA DEDIAPADA : C.D.BLOCK	92	GOVAL PATDI		157.4					157.37	157.37			0	UN-INHABITED					105	99
GUJARAT : BHARUCH DISTRICT : TALUKA DEDIAPADA : C.D.BLOCK	93	BANTAWADI		752.7					752.66	752.66	38	38	204	204	105	99	1		527	552
GUJARAT : BHARUCH DISTRICT : TALUKA DEDIAPADA : C.D.BLOCK	94	KAMBUDI		443.5	7	350.67	15.61	4.97	821.79	821.79	205	205	1095	1095	536	559			527	552
GUJARAT : BHARUCH DISTRICT : TALUKA DEDIAPADA : C.D.BLOCK	95	RALDA		489.8		1.22			491.06	491.06	45	45	214	214	103	111			103	111
GUJARAT : BHARUCH DISTRICT : TALUKA DEDIAPADA : C.D.BLOCK	96	KHOKHRA UMAR (ZARNAWAD IWALU)		441.8	3	118.99			563.82	563.82	191	191	949	949	491	458			483	457
GUJARAT : BHARUCH DISTRICT : TALUKA DEDIAPADA : C.D.BLOCK	97	DEDIAPADA		6.07		354.72	98.63	123.27	582.69	582.69	1334	1335	6950	6950	3686	3264	139	132	1,835	1,592

CENSUS DATA FOR VILLAGES WITHIN AND AROUND SHOOLPANESHWAR SANCTUARY, GUJARAT

SHOOLPANESHWAR SANCTUARY		GUJARAT																			
	Location Code	Name of Village	Inside PAs (Y=Yes ; Blank= No)	Forest	Irrigated by source	Unirri-gated	Cultu-rable waste	Area not available for cultivation	Total Area by computer	Area of Village (In hectares) & Town/Ward (In Km^2)	Occupied Residen-tial Houses	No. of House-holds	Total Population by computer	Total population (Including institutional and houseless population			Scheduled Castes		Scheduled Tribes	
														P	M	F	M	F	M	F
GUJARAT : BHARUCH DISTRICT : TALUKA DEDIAPADA : C.D.BLOCK	98	NIVALDA		173.6	5	360.24	38.77	17.58	595.2	595.2	199	203	1628	1628	885	743	2	1	836	693
GUJARAT : BHARUCH DISTRICT : TALUKA DEDIAPADA : C.D.BLOCK	99	TIMBAPADA			1	169.79	17.81	49.67	238.27	238.27	76	76	445	445	212	233			211	231
GUJARAT : BHARUCH DISTRICT : TALUKA DEDIAPADA : C.D.BLOCK	100	MOTA SUKA AMBA		95.09	2.05	305.98	34.13	53.06	490.31	490.31	218	218	1228	1228	617	611			612	611
GUJARAT : BHARUCH DISTRICT : TALUKA DEDIAPADA : C.D.BLOCK	101	NANA SUKA AMBA		176.9		204.14	25.94	22.09	429.09	429.09	141	141	747	747	371	376			371	376
GUJARAT : BHARUCH DISTRICT : TALUKA DEDIAPADA : C.D.BLOCK	102	MANCHHIPA DA		194.8		88.54	44.87	56.3	384.5	384.5	67	67	423	423	207	216			206	216
GUJARAT : BHARUCH DISTRICT : TALUKA DEDIAPADA : C.D.BLOCK	103	BYDI		287.8		112.74	26.24	3.88	430.66	430.66	36	36	204	204	101	103			101	103
GUJARAT : BHARUCH DISTRICT : TALUKA DEDIAPADA : C.D.BLOCK	104	GHODI		25.34		121.66	30.48	18.19	195.67	195.67	151	151	858	858	433	425	1	1	432	424
GUJARAT : BHARUCH DISTRICT : TALUKA DEDIAPADA : C.D.BLOCK	105	SAMARPADA (THAVA)		3.5	2	253.4	65.83	43.29	368.02	368.02	263	265	1648	1648	864	784	5	3	829	766
GUJARAT : BHARUCH DISTRICT : TALUKA DEDIAPADA : C.D.BLOCK	107	THAPAVI				89	10.72	8.09	107.81	107.81	58	58	319	319	159	160			159	160

CENSUS DATA FOR VILLAGES WITHIN AND AROUND SHOOLPANESHWAR SANCTUARY, GUJARAT

SHOOLPANESHWAR SANCTUARY		GUJARAT																		
	Location Code	Name of Village	Inside PAs (Y=Yes ; Blank= No)	Forest	Irrigated by source	Unirri-gated	Cultu-rable waste	Area not available for cultivation	Total Area by computer	Area of Village (In hectares) & Town/Ward (In Km^2)	Occupied Residen-tial Houses	No. of House-holds	Total Population by computer	Total population (Including institutional and houseless population			Scheduled Castes		Scheduled Tribes	
														P	M	F	M	F	M	F
GUJARAT : BHARUCH DISTRICT : TALUKA DEDIAPADA : C.D.BLOCK	108	MOSKUWA		47.27		169.98	22.5	360.5	600.25	600.25	120	120	659	659	336	323			336	323
GUJARAT : BHARUCH DISTRICT : TALUKA DEDIAPADA : C.D.BLOCK	109	NAMBAR		187.1		138.58	18.38	54.68	398.69	398.69	70	70	380	380	186	194			186	194
GUJARAT : BHARUCH DISTRICT : TALUKA DEDIAPADA : C.D.BLOCK	110	NIGHAT		16.99	0.3	205.89	18.09	167.37	408.64	408.64	215	215	1170	1170	559	611	4	6	545	596
GUJARAT : BHARUCH DISTRICT : TALUKA DEDIAPADA : C.D.BLOCK	111	ZARNAWADI		100	2	192.72	70	635.68	1000.44	1000.44	213	213	1180	1180	601	579			599	576
GUJARAT : BHARUCH DISTRICT : TALUKA DEDIAPADA : C.D.BLOCK	112	GHANKHETAR		215.2		133.81	48.44	452.15	849.59	849.59	97	97	488	488	250	238			250	238
GUJARAT : BHARUCH DISTRICT : TALUKA DEDIAPADA : C.D.BLOCK	113	GUNDVA		223.3					223.33	223.33			0	UN-INHABITED						
GUJARAT : BHARUCH DISTRICT : TALUKA DEDIAPADA : C.D.BLOCK	114	MEDYUSAG		187.8	2	166.06		153.03	508.86	508.86	86	86	423	423	225	198			225	198
GUJARAT : BHARUCH DISTRICT : TALUKA DEDIAPADA : C.D.BLOCK	115	MATHAKALBI		74.8					74.8	74.8			0	UN-INHABITED						
GUJARAT : BHARUCH DISTRICT : TALUKA DEDIAPADA : C.D.BLOCK	116	KONVAV		460.6					460.61	460.61			0	UN-INHABITED						

CENSUS DATA FOR VILLAGES WITHIN AND AROUND SHOOLPANESHWAR SANCTUARY, GUJARAT

SHOOLPANESHWAR SANCTUARY		GUJARAT																		
	Location Code	Name of Village	Inside PAs (Y=Yes ; Blank= No)	Forest	Irrigated by source	Unirri-gated	Cultu-rable waste	Area not available for cultivation	Total Area by computer	Area of Village (In hectares) & Town/Ward (In Km^2)	Occupied Residen-tial Houses	No. of House-holds	Total Population by computer	Total population (Including institutional and houseless population			Scheduled Castes		Scheduled Tribes	
														P	M	F	M	F	M	F
GUJARAT : BHARUCH DISTRICT : TALUKA DEDIAPADA : C.D.BLOCK	117	NAVA MOSDA		450.8					450.76	450.76			0	UN-INHABITED						
GUJARAT : BHARUCH DISTRICT : TALUKA DEDIAPADA : C.D.BLOCK	118	GUNDVANI		384.8					384.76	384.76			0	UN-INHABITED						
GUJARAT : BHARUCH DISTRICT : TALUKA DEDIAPADA : C.D.BLOCK	119	SAKI		354.3					354.3	354.3			0	UN-INHABITED						
GUJARAT : BHARUCH DISTRICT : TALUKA DEDIAPADA : C.D.BLOCK	125	TATKHADI		277.6					277.55	277.55			0	UN-INHABITED						
GUJARAT : BHARUCH DISTRICT : TALUKA DEDIAPADA : C.D.BLOCK	127	MOSIT		366.2		115.1	6.27	9.22	496.82	496.82	85	85	546	546	278	268			278	268
GUJARAT : BHARUCH DISTRICT : TALUKA DEDIAPADA : C.D.BLOCK	128	SORAPAD		253.1	2	160.32	11.82	3.31	430.58	430.58	89	89	590	590	305	285			304	285
GUJARAT : BHARUCH DISTRICT : TALUKA DEDIAPADA : C.D.BLOCK	133	KUNBAR		217.4		210.08	16.3	21.93	465.73	465.73	146	146	810	810	404	406			404	406
GUJARAT : BHARUCH DISTRICT : TALUKA DEDIAPADA : C.D.BLOCK	135	POMLA PADA		80.92		249.2	32.7		362.82	362.82	97	97	508	508	250	258	6	4	241	253
GUJARAT : BHARUCH DISTRICT : TALUKA SAGBARA : C.D.BLOCK	1	NANI MOGARI		79.77		6.41		10.86	97.04	97.04	22	22	83	83	45	38			45	38

CENSUS DATA FOR VILLAGES WITHIN AND AROUND SHOOLPANESHWAR SANCTUARY, GUJARAT

SHOOLPANESHWAR SANCTUARY		GUJARAT																		
	Location Code	Name of Village	Inside PAs (Y=Yes ; Blank= No)	Forest	Irrigated by source	Unirri-gated	Cultu-rable waste	Area not available for cultivation	Total Area by computer	Area of Village (In hectares) & Town/Ward (In Km^2)	Occupied Residen-tial Houses	No. of House-holds	Total Population by computer	Total population (Including institutional and houseless population			Scheduled Castes		Scheduled Tribes	
														P	M	F	M	F	M	F
GUJARAT : BHARUCH DISTRICT : TALUKA SAGBARA : C.D.BLOCK	2	MOTI MOGARI		584.2		16.27	6.69		607.18	607.18	55	55	270	270	128	142			128	142
GUJARAT : BHARUCH DISTRICT : TALUKA SAGBARA : C.D.BLOCK	3	DEVMOGRA		262.3	0.8	9.36	10.73		283.18	283.18	59	60	405	405	203	202			187	189
GUJARAT : BHARUCH DISTRICT : TALUKA SAGBARA : C.D.BLOCK	4	NALAKUND		188.6		30.87	8.43		227.91	227.91	59	59	299	299	146	153			146	153
GUJARAT : BHARUCH DISTRICT : TALUKA SAGBARA : C.D.BLOCK	5	KUNVAR KHADI		225.3				4.85	230.16	230.16	81	81	450	450	226	224			226	224
GUJARAT : BHARUCH DISTRICT : TALUKA SAGBARA : C.D.BLOCK	6	GODADA		2640		21.11		1.93	2662.82	2662.82	196	196	941	941	477	464	4	4	473	460
GUJARAT : BHARUCH DISTRICT : TALUKA SAGBARA : C.D.BLOCK	7	PADA		1520		9.17	0.21		1529.19	1529.19	52	52	224	224	104	120			104	120
GUJARAT : BHARUCH DISTRICT : TALUKA SAGBARA : C.D.BLOCK	10	NARVADI		910.4	21.71	212.78		16.97	1161.86	1161.86	223	223	1115	1115	555	560			547	555
GUJARAT : BHARUCH DISTRICT : TALUKA JHAGADIA : C.D.BLOCK	100	MOVI		248.9		100.97	49.49	41.79	441.13	441.13	140	140	679	679	336	343	1		332	337

CENSUS DATA FOR VILLAGES WITHIN AND AROUND SHOOLPANESHWAR SANCTUARY, GUJARAT

SHOOLPANESHWAR SANCTUARY		GUJARAT																		
	Location Code	Name of Village	Inside PAs (Y=Yes ; Blank= No)	Forest	Irrigated by source	Unirri-gated	Cultu-rable waste	Area not available for cultivation	Total Area by computer	Area of Village (In hectares) & Town/Ward (In Km^2)	Occupied Residen-tial Houses	No. of House-holds	Total Population by computer	Total population (Including institutional and houseless population			Scheduled Castes		Scheduled Tribes	
														P	M	F	M	F	M	F
GUJARAT : BHARUCH DISTRICT : TALUKA JHAGADIA : C.D.BLOCK	101	YAL		91.41		75.04	25.13	22.4	213.98	213.98	78	78	406	406	206	200	1	6	205	194
GUJARAT : BHARUCH DISTRICT : TALUKA JHAGADIA : C.D.BLOCK	102	FICHVADA (DUMALA)		323.5		79.24	15.09	73.84	491.69	491.69	75	75	434	434	228	206			228	206
GUJARAT : BHARUCH DISTRICT : TALUKA JHAGADIA : C.D.BLOCK	103	KHARETHA		595.2		186.12	14.44	59.85	855.58	855.58	201	201	1083	1083	536	547	2	4	530	539
GUJARAT : BHARUCH DISTRICT : TALUKA JHAGADIA : C.D.BLOCK	104	KUND		152.6					152.6	152.6	26	26	132	132	68	64			68	64
GUJARAT : BHARUCH DISTRICT : TALUKA JHAGADIA : C.D.BLOCK	105	VANDARVEL I		330		62.48	24.02	24.03	440.49	440.49	37	37	190	190	97	93			97	93
GUJARAT : BHARUCH DISTRICT : TALUKA JHAGADIA : C.D.BLOCK	142	VALPORE		105.1		171.85	5.95	30.1	313.03	313.03	148	148	760	760	406	354	4	3	401	351
GUJARAT : BHARUCH DISTRICT : TALUKA JHAGADIA : C.D.BLOCK	143	RUPGHAT		73.68		348.12	5.17	36.12	463.09	463.09	77	77	406	406	201	205			201	205
GUJARAT : VADODARA DISTRICT : TALUKA TILAKWADA : C.D.BLOCK	81	VADIYA TEKRA				88.63	8.55	30.88	128.06	128.06	42	42	258	258	131	127			71	67

CENSUS DATA FOR VILLAGES WITHIN AND AROUND SHOOLPANESHWAR SANCTUARY, GUJARAT

SHOOLPANESHWAR SANCTUARY		GUJARAT																		
	Location Code	Name of Village	Inside PAs (Y=Yes ; Blank= No)	Forest	Irrigated by source	Unirri-gated	Cultu-rable waste	Area not available for cultivation	Total Area by computer	Area of Village (In hectares) & Town/Ward (In Km^2)	Occupied Residen-tial Houses	No. of House-holds	Total Population by computer	Total population (Including institutional and houseless population			Scheduled Castes		Scheduled Tribes	
														P	M	F	M	F	M	F
GUJARAT : VADODARA DISTRICT : TALUKA TILAKWADA : C.D.BLOCK	82	VADIYA (KALAGHODA)				142.15		47.07	189.22	189.22	76	76	417	417	224	193	4	1	72	58
GUJARAT : VADODARA DISTRICT : TALUKA TILAKWADA : C.D.BLOCK	83	VASAN				189.42	19.48	75.76	284.66	284.66	118	118	549	549	327	222	11	6	42	35
GUJARAT : VADODARA DISTRICT : TALUKA TILAKWADA : C.D.BLOCK	84	MARSAN				224.43	90.43	24.95	339.81	339.81	42	42	230	230	116	114			111	107
GUJARAT : VADODARA DISTRICT : TALUKA TILAKWADA : C.D.BLOCK	85	UCHAD				435.86		59.59	495.45	495.45	139	140	772	772	421	351	4	4	284	258
GUJARAT : VADODARA DISTRICT : TALUKA TILAKWADA : C.D.BLOCK	86	KATKOI				238.51	2.23	34.73	275.47	275.47	116	116	714	714	357	357			353	353
GUJARAT : VADODARA DISTRICT : TALUKA TILAKWADA : C.D.BLOCK	87	DHANIKHOD				48.91	3.41	3.69	56.01	56.01	27	27	168	168	89	79			89	79
GUJARAT : VADODARA DISTRICT : TALUKA TILAKWADA : C.D.BLOCK	88	KANTHARPURA			1.11	494.4	38.15	11.05	544.71	544.71	223	229	1133	1,133	609	524	28	24	113	101
GUJARAT : VADODARA DISTRICT : TALUKA TILAKWADA : C.D.BLOCK	89	VIRPUR				153.93	49.52	27.36	230.81	230.81	54	54	242	242	131	111	22	23	18	12

CENSUS DATA FOR VILLAGES WITHIN AND AROUND SHOOLPANESHWAR SANCTUARY, GUJARAT

SHOOLPANESHWAR SANCTUARY		GUJARAT																		
	Location Code	Name of Village	Inside PAs (Y=Yes ; Blank= No)	Forest	Irrigated by source	Unirri-gated	Cultu-rable waste	Area not available for cultivation	Total Area by computer	Area of Village (In hectares) & Town/Ward (In Km^2)	Occupied Residen-tial Houses	No. of House-holds	Total Population by computer	Total population (Including institutional and houseless population			Scheduled Castes		Scheduled Tribes	
														P	M	F	M	F	M	F
GUJARAT : VADODARA DISTRICT : TALUKA TILAKWADA : C.D.BLOCK	90	RENGAN				432.87		100.09	532.96	532.96	244	244	1360	1,360	673	687	9	11	363	347
GUJARAT : VADODARA DISTRICT : TALUKA TILAKWADA : C.D.BLOCK	91	KOYARI				77.41		19.17	96.58	96.58	91	91	464	464	251	213			58	46
GUJARAT : VADODARA DISTRICT : TALUKA TILAKWADA : C.D.BLOCK	92	SURVA				110.85	8.96	10.61	130.42	130.42	100	100	482	482	263	219	6	6	63	46
GUJARAT : VADODARA DISTRICT : TALUKA TILAKWADA : C.D.BLOCK	93	VYADHAR				343.95	23.75	30.35	398.05	398.05	214	214	1217	1,217	634	583	7	6	607	560
GUJARAT : VADODARA DISTRICT : TALUKA TILAKWADA : C.D.BLOCK	94	HARIPURA				51.69		3.85	55.54	55.54	33	33	194	194	97	97			83	86
GUJARAT : VADODARA DISTRICT : TALUKA TILAKWADA : C.D.BLOCK	95	RUPPURA				55.42		2.26	57.68	57.68	50	50	318	318	162	156			162	156
GUJARAT : VADODARA DISTRICT : TALUKA TILAKWADA : C.D.BLOCK	96	BHADARWA				141.84	5.64	15.97	163.45	163.45	96	96	703	703	365	338	1	2	364	336
GUJARAT : VADODARA DISTRICT : TALUKA TILAKWADA : C.D.BLOCK	97	FERKUVA			10	152.41	10.37	9.07	181.85	181.85	82	82	472	472	247	225			200	179

CENSUS DATA FOR VILLAGES WITHIN AND AROUND SHOOLPANESHWAR SANCTUARY, GUJARAT

SHOOLPANESHWAR SANCTUARY		GUJARAT																		
	Location Code	Name of Village	Inside PAs (Y=Yes ; Blank= No)	Forest	Irrigated by source	Unirri-gated	Cultu-rable waste	Area not available for cultivation	Total Area by computer	Area of Village (In hectares) & Town/Ward (In Km^2)	Occupied Residen-tial Houses	No. of House-holds	Total Population by computer	Total population (Including institutional and houseless population			Scheduled Castes		Scheduled Tribes	
														P	M	F	M	F	M	F
MAHARASHTRA : DHULE DISTRICT : TAHSIL/ C.D.BLOCK AKKALKUWA : 1. CIRCLE WADFALI	1	MANIBELI		753.4		222.11	1.09	145.04	1121.63				0							
MAHARASHTRA : DHULE DISTRICT : TAHSIL/ C.D.BLOCK AKKALKUWA : 1. CIRCLE WADFALI	2	DHANKHEDI		606.1		88.81	7	67.03	768.89				0							
MAHARASHTRA : DHULE DISTRICT : TAHSIL/ C.D.BLOCK AKKALKUWA : 1. CIRCLE WADFALI	3	CHIMALKHA DI		633		136.72		119.73	889.4				0							
MAHARASHTRA : DHULE DISTRICT : TAHSIL/ C.D.BLOCK AKKALKUWA : 1. CIRCLE WADFALI	4	SINDURI		957.5		147.83	51.61	17.59	1174.54				0							
MAHARASHTRA : DHULE DISTRICT : TAHSIL/ C.D.BLOCK AKKALKUWA : 1. CIRCLE WADFALI	5	BAMANI		894.4		156.61	10.79	129.61	1191.44				0							
MAHARASHTRA : DHULE DISTRICT : TAHSIL/ C.D.BLOCK AKKALKUWA : 1. CIRCLE WADFALI	8	GAMAN		2074		287.71	3.93	35.34	2401.33				0							
MAHARASHTRA : DHULE DISTRICT : TAHSIL/ C.D.BLOCK AKKALKUWA : 1. CIRCLE WADFALI	9	JANGATHI		869.5		201.5	18.5	26.29	1115.76				0							
MAHARASHTRA : DHULE DISTRICT : TAHSIL/ C.D.BLOCK AKKALKUWA : 1. CIRCLE WADFALI	10	ARETHI		693.5		52.58	0.2	14.24	760.51				0							

CENSUS DATA FOR VILLAGES WITHIN AND AROUND SHOOLPANESHWAR SANCTUARY, GUJARAT

SHOOLPANESHWAR SANCTUARY		GUJARAT																		
	Location Code	Name of Village	Inside PAs (Y=Yes ; Blank= No)	Forest	Irrigated by source	Unirri-gated	Cultu-rable waste	Area not available for cultivation	Total Area by computer	Area of Village (In hectares) & Town/Ward (In Km^2)	Occupied Residen-tial Houses	No. of House-holds	Total Population by computer	Total population (Including institutional and houseless population			Scheduled Castes		Scheduled Tribes	
														P	M	F	M	F	M	F
MAHARASHTRA : DHULE DISTRICT : TAHSIL/ C.D.BLOCK AKKALKUWA : 1. CIRCLE WADFALI	11	KUKADIPADAR		204		118.64	1.15	6.95	330.76				0							
MAHARASHTRA : DHULE DISTRICT : TAHSIL/ C.D.BLOCK AKKALKUWA : 1. CIRCLE WADFALI	12	KEWADI		1089		156.58	1.25	3.05	1250.16				0							
MAHARASHTRA : DHULE DISTRICT : TAHSIL/ C.D.BLOCK AKKALKUWA : 1. CIRCLE WADFALI	13	PIMPALKHUTA		1054		312.41	2.43	100.87	1469.79				0							
MAHARASHTRA : DHULE DISTRICT : TAHSIL/ C.D.BLOCK AKKALKUWA : 1. CIRCLE WADFALI	14	SURGAS		370.2		99.12	0.77	2.94	473				0							
MAHARASHTRA : DHULE DISTRICT : TAHSIL/ C.D.BLOCK AKKALKUWA : 1. CIRCLE WADFALI	15	BARISURGAS		317		114.77	3	0.66	435.4				0							
MAHARASHTRA : DHULE DISTRICT : TAHSIL/ C.D.BLOCK AKKALKUWA : 1. CIRCLE WADFALI	16	KHODASBARA		192.1		98.79	1.52	0.03	292.47				0							
MAHARASHTRA : DHULE DISTRICT : TAHSIL/ C.D.BLOCK AKKALKUWA : 1. CIRCLE WADFALI	17	MOKAS		806		240.39	2.4	3.02	1051.85				0							
MAHARASHTRA : DHULE DISTRICT : TAHSIL/ C.D.BLOCK AKKALKUWA : 1. CIRCLE WADFALI	18	JUGALKHET		194.7		133.53	2.71	0.72	331.68				0							

CENSUS DATA FOR VILLAGES WITHIN AND AROUND SHOOLPANESHWAR SANCTUARY, GUJARAT

SHOOLPANESHWAR SANCTUARY		GUJARAT																		
	Location Code	Name of Village	Inside PAs (Y=Yes ; Blank= No)	Forest	Irrigated by source	Unirri-gated	Cultu-rable waste	Area not available for cultivation	Total Area by computer	Area of Village (In hectares) & Town/Ward (In Km^2)	Occupied Residen-tial Houses	No. of House-holds	Total Population by computer	Total population (Including institutional and houseless population			Scheduled Castes		Scheduled Tribes	
														P	M	F	M	F	M	F
MAHARASHTRA : DHULE DISTRICT : TAHSIL/ C.D.BLOCK AKKALKUWA : 1. CIRCLE WADFALI	19	BALAGHAT		591		111.68	0.34	112.97	815.99				0							
MAHARASHTRA : DHULE DISTRICT : TAHSIL/ C.D.BLOCK AKKALKUWA : 1. CIRCLE WADFALI	20	BARDI		406		274.68	1.74	1.63	684.09				0							
MAHARASHTRA : DHULE DISTRICT : TAHSIL/ C.D.BLOCK AKKALKUWA : 1. CIRCLE WADFALI	21	PANDHRAM ATI		664.1		176.46	3	12.9	856.42				0							
MAHARASHTRA : DHULE DISTRICT : TAHSIL/ C.D.BLOCK AKKALKUWA : 1. CIRCLE WADFALI	22	CHAPADI		421.9		182.22	0.59	20.16	624.9				0							
MAHARASHTRA : DHULE DISTRICT : TAHSIL/ C.D.BLOCK AKKALKUWA : 1. CIRCLE WADFALI	23	WADFALI (R)		97.01	10.35	117.61	1.29	68.2	294.46				0							
MAHARASHTRA : DHULE DISTRICT : TAHSIL/ C.D.BLOCK AKKALKUWA : 1. CIRCLE WADFALI	24	MOVAN		150.5		118.39	1.11	2.86	272.89				0							
MAHARASHTRA : DHULE DISTRICT : TAHSIL/ C.D.BLOCK AKKALKUWA : 1. CIRCLE WADFALI	25	BAGDA		364.7		276.77	2.76	34.65	678.83				0							
MAHARASHTRA : DHULE DISTRICT : TAHSIL/ C.D.BLOCK AKKALKUWA : 1. CIRCLE WADFALI	26	VEHGI		628.3		128.31	2	54.53	813.14				0							

CENSUS DATA FOR VILLAGES WITHIN AND AROUND SHOOLPANESHWAR SANCTUARY, GUJARAT

SHOOLPANESHWAR SANCTUARY		GUJARAT																		
	Location Code	Name of Village	Inside PAs (Y=Yes ; Blank= No)	Forest	Irrigated by source	Unirri-gated	Cultu-rable waste	Area not available for cultivation	Total Area by computer	Area of Village (In hectares) & Town/Ward (In Km^2)	Occupied Residen-tial Houses	No. of House-holds	Total Population by computer	Total population (Including institutional and houseless population			Scheduled Castes		Scheduled Tribes	
														P	M	F	M	F	M	F
MAHARASHTRA : DHULE DISTRICT : TAHSIL/ C.D.BLOCK AKKALKUWA : 1. CIRCLE WADFALI	27	MORHI		126.2		48.09	0.08	2.08	176.46				0							
MAHARASHTRA : DHULE DISTRICT : TAHSIL/ C.D.BLOCK AKKALKUWA : 3. CIRCLE DAB	65	HUNAKHAM B		456.3		226.61		29.71	712.63				0							
MAHARASHTRA : DHULE DISTRICT : TAHSIL/ C.D.BLOCK AKKALKUWA : 3. CIRCLE DAB	66	MOGRA		437.9		275.1		59.25	772.2				0							
MAHARASHTRA : DHULE DISTRICT : TAHSIL/ C.D.BLOCK AKKALKUWA : 3. CIRCLE DAB	67	SARI		563.6		474.43		53.8	1091.85				0							
MAHARASHTRA : DHULE DISTRICT : TAHSIL/ C.D.BLOCK AKKALKUWA : 3. CIRCLE DAB	74	KHODI		753.7		87.74		1.65	843.05				0							
MAHARASHTRA : DHULE DISTRICT : TAHSIL/ C.D.BLOCK AKKALKUWA : 3. CIRCLE DAB	75	DAHEL		1068		438.93		11.32	1518.54				0							
MAHARASHTRA : DHULE DISTRICT : TAHSIL/ C.D.BLOCK AKKALKUWA : 3. CIRCLE DAB	76	OGHANI		859.7		340.93		10.15	1210.78				0							
MAHARASHTRA : DHULE DISTRICT : TAHSIL/ C.D.BLOCK AKKALKUWA : 3. CIRCLE DAB	77	KOTHALI		206.5		89.33		4.94	300.79				0							

CENSUS DATA FOR VILLAGES WITHIN AND AROUND SHOOLPANESHWAR SANCTUARY, GUJARAT

SHOOLPANESHWAR SANCTUARY		GUJARAT																		
	Location Code	Name of Village	Inside PAs (Y=Yes ; Blank= No)	Forest	Irrigated by source	Unirri-gated	Cultu-rable waste	Area not available for cultivation	Total Area by computer	Area of Village (In hectares) & Town/Ward (In Km^2)	Occupied Residen-tial Houses	No. of House-holds	Total Population by computer	Total population (Including institutional and houseless population			Scheduled Castes		Scheduled Tribes	
														P	M	F	M	F	M	F
MAHARASHTRA : DHULE DISTRICT : TAHSIL/ C.D.BLOCK AKKALKUWA : 3. CIRCLE DAB	78	CHIKHALI		567		184.67		9.87	761.58				0							
MAHARASHTRA : DHULE DISTRICT : TAHSIL/ C.D.BLOCK AKKALKUWA : 3. CIRCLE DAB	79	OTHI		124.3		37		6.41	167.73				0							
MAHARASHTRA : DHULE DISTRICT : TAHSIL/ C.D.BLOCK AKKALKUWA : 3. CIRCLE DAB	80	WALAMBA (R)		322.9		250.53		4.36	577.78				0							
MAHARASHTRA : DHULE DISTRICT : TAHSIL/ C.D.BLOCK AKKALKUWA : 3. CIRCLE DAB	81	BETI		24.23		65.17		0.06	89.46				0							
MAHARASHTRA : DHULE DISTRICT : TAHSIL/ C.D.BLOCK AKKALKUWA : 3. CIRCLE DAB	82	MORKHI		376.2		411.52		0.07	787.76				0							
MAHARASHTRA : DHULE DISTRICT : TAHSIL/ C.D.BLOCK AKKALKUWA : 3. CIRCLE DAB	83	THANA		60.01		50.2		2.31	112.52				0							
MAHARASHTRA : DHULE DISTRICT : TAHSIL/ C.D.BLOCK AKKALKUWA : 3. CIRCLE DAB	84	KHADAKAPANI		551		95		2.04	648.04				0							
MAHARASHTRA : DHULE DISTRICT : TAHSIL/ C.D.BLOCK AKKALKUWA : 3. CIRCLE DAB	85	NIMBAPATI		551		157.67		2.1	710.77				0							

CENSUS DATA FOR VILLAGES WITHIN AND AROUND SHOOLPANESHWAR SANCTUARY, GUJARAT

SHOOLPANESHWAR SANCTUARY		GUJARAT																		
	Location Code	Name of Village	Inside PAs (Y=Yes ; Blank= No)	Forest	Irrigated by source	Unirri-gated	Cultu-rable waste	Area not available for cultivation	Total Area by computer	Area of Village (In hectares) & Town/Ward (In Km^2)	Occupied Residen-tial Houses	No. of House-holds	Total Population by computer	Total population (Including institutional and houseless population			Scheduled Castes		Scheduled Tribes	
														P	M	F	M	F	M	F
MAHARASHTRA : DHULE DISTRICT : TAHSIL/ C.D.BLOCK AKKALKUWA : 3. CIRCLE DAB	86	HORAFALI		412.2		158.51		1.57	572.32				0							
MAHARASHTRA : DHULE DISTRICT : TAHSIL/ C.D.BLOCK AKKALKUWA : 3. CIRCLE DAB	87	KUWA		363.5		234.76		4.26	602.5				0							
MAHARASHTRA : DHULE DISTRICT : TAHSIL/ C.D.BLOCK AKKALKUWA : 3. CIRCLE DAB	88	KATASKHAI		93.51		81.69		2.64	177.84				0							
MAHARASHTRA : DHULE DISTRICT : TAHSIL/ C.D.BLOCK AKKALKUWA : 3. CIRCLE DAB	89	OHWA				271.79		2.45	274.24				0							
MAHARASHTRA : DHULE DISTRICT : TAHSIL/ C.D.BLOCK AKKALKUWA : 3. CIRCLE DAB	90	KHAI		1029		247.3		23.53	1299.63				0							
MAHARASHTRA : DHULE DISTRICT : TAHSIL/ C.D.BLOCK AKKALKUWA : 3. CIRCLE DAB	91	KOLAVIMAL		1833		304.5		3.54	2141.19				0							
MAHARASHTRA : DHULE DISTRICT : TAHSIL/ C.D.BLOCK AKKALKUWA : 3. CIRCLE DAB	92	KANKALAMAL		447.8		314.67		4.36	766.8				0							
MAHARASHTRA : DHULE DISTRICT : TAHSIL/ C.D.BLOCK AKKALKUWA : 4. CIRCLE MORAMBA	93	ROJKUND		339.3	2.4	485.48		15.85	843.06				0							

CENSUS DATA FOR VILLAGES WITHIN AND AROUND SHOOLPANESHWAR SANCTUARY, GUJARAT

SHOOLPANESHWAR SANCTUARY		GUJARAT																		
	Location Code	Name of Village	Inside PAs (Y=Yes ; Blank= No)	Forest	Irrigated by source	Unirri-gated	Cultu-rable waste	Area not available for cultivation	Total Area by computer	Area of Village (In hectares) & Town/Ward (In Km^2)	Occupied Residen-tial Houses	No. of House-holds	Total Population by computer	Total population (Including institutional and houseless population			Scheduled Castes		Scheduled Tribes	
														P	M	F	M	F	M	F
MAHARASHTRA : DHULE DISTRICT : TAHSIL/ C.D.BLOCK AKKALKUWA : 4. CIRCLE MORAMBA	94	RATANBARA		19.45	4.8	163.81		61.91	249.97				0							
MAHARASHTRA : DHULE DISTRICT : TAHSIL/ C.D.BLOCK AKKALKUWA : 4. CIRCLE MORAMBA	95	UKHALSAG			1.6	59324		7.01	59332.61				0							
MAHARASHTRA : DHULE DISTRICT : TAHSIL/ C.D.BLOCK AKKALKUWA : 4. CIRCLE MORAMBA	96	DASARAPADAR			2.2	37.96		48.76	88.92				0							
MAHARASHTRA : DHULE DISTRICT : TAHSIL/ C.D.BLOCK AKKALKUWA : 4. CIRCLE MORAMBA	97	BHARADIPADAR		561.9		236.38		0.58	798.86				0							
MAHARASHTRA : DHULE DISTRICT : TAHSIL/ C.D.BLOCK AKKALKUWA : 4. CIRCLE MORAMBA	98	AMBABARI				56.89	8.43	66.37	131.69				0							
MAHARASHTRA : DHULE DISTRICT : TAHSIL/ C.D.BLOCK AKKALKUWA : 4. CIRCLE MORAMBA	99	RAISINGPUR				34.78		16.01	50.79				0							
MAHARASHTRA : DHULE DISTRICT : TAHSIL/ C.D.BLOCK AKKALKUWA : 4. CIRCLE MORAMBA	100	GHUNSI				117.29	8.27	7.19	132.75				0							
MAHARASHTRA : DHULE DISTRICT : TAHSIL/ C.D.BLOCK AKKALKUWA : 4. CIRCLE MORAMBA	101	VADALI				51.88		9.83	61.71				0							

CENSUS DATA FOR VILLAGES WITHIN AND AROUND SHOOLPANESHWAR SANCTUARY, GUJARAT

SHOOLPANESHWAR SANCTUARY		GUJARAT																		
	Location Code	Name of Village	Inside PAs (Y=Yes ; Blank= No)	Forest	Irrigated by source	Unirri-gated	Cultu-rable waste	Area not available for cultivation	Total Area by computer	Area of Village (In hectares) & Town/Ward (In Km^2)	Occupied Residen-tial Houses	No. of House-holds	Total Population by computer	Total population (Including institutional and houseless population			Scheduled Castes		Scheduled Tribes	
														P	M	F	M	F	M	F
MAHARASHTRA : DHULE DISTRICT : TAHSIL/ C.D.BLOCK AKKALKUWA : 4. CIRCLE MORAMBA	104	JAMBIPANI				263.82		69.45	333.27				0							
MAHARASHTRA : DHULE DISTRICT : TAHSIL/ C.D.BLOCK AKKALKUWA : 4. CIRCLE MORAMBA	105	RANZANI		40.7		304.71	13.36	98.24	457.01				0							
MAHARASHTRA : DHULE DISTRICT : TAHSIL/ C.D.BLOCK AKKALKUWA : 4. CIRCLE MORAMBA	106	MORAMBA		589.2	1	813.16	29.86	71.86	1505.06				0							
MAHARASHTRA : DHULE DISTRICT : TAHSIL/ C.D.BLOCK AKKALKUWA : 4. CIRCLE MORAMBA	107	RAMPUR		739.6		394.37	41.24		1175.18				0							
MAHARASHTRA : DHULE DISTRICT : TAHSIL/ C.D.BLOCK AKKALKUWA : 4. CIRCLE MORAMBA	108	SHENDVAN		55.29		348.58	9.12	67.67	480.66				0							
MAHARASHTRA : DHULE DISTRICT : TAHSIL/ C.D.BLOCK AKKALKUWA : 4. CIRCLE MORAMBA	109	TALAMBA				412.44		23.56	436				0							
MAHARASHTRA : DHULE DISTRICT : TAHSIL/ C.D.BLOCK AKKALKUWA : 4. CIRCLE MORAMBA	110	KAKDIAMBA				206.81		22.29	229.1	229.1	176	176	911	911	439	472			433	467
MAHARASHTRA : DHULE DISTRICT : TAHSIL/ C.D.BLOCK AKKALKUWA : 4. CIRCLE MORAMBA	111	MAHUKHADI				396.23		17.72	413.95	413.95	116	119	559	559	280	279			276	271

CENSUS DATA FOR VILLAGES WITHIN AND AROUND SHOOLPANESHWAR SANCTUARY, GUJARAT

SHOOLPANESHWAR SANCTUARY		GUJARAT																		
	Location Code	Name of Village	Inside PAs (Y=Yes ; Blank= No)	Forest	Irrigated by source	Unirri-gated	Cultu-rable waste	Area not available for cultivation	Total Area by computer	Area of Village (In hectares) & Town/Ward (In Km^2)	Occupied Residen-tial Houses	No. of House-holds	Total Population by computer	Total population (Including institutional and houseless population			Scheduled Castes		Scheduled Tribes	
														P	M	F	M	F	M	F
MAHARASHTRA : DHULE DISTRICT : TAHSIL/ C.D.BLOCK AKKALKUWA : 4. CIRCLE MORAMBA	114	GAVHALI			0.64	151.53		26.2	178.37	178.37	117	117	572	572	276	296	3	2	268	291
MAHARASHTRA : DHULE DISTRICT : TAHSIL/ C.D.BLOCK AKKALKUWA : 5. CIRCLE KHAPAR	123	SONAPATI			1.7	101.33		11.23	114.26	114.26	150	150	716	716	361	355			359	355
MAHARASHTRA : DHULE DISTRICT : TAHSIL/ C.D.BLOCK AKKALKUWA : 5. CIRCLE KHAPAR	130	BHOYARA		11.32		107.21		11.44	129.97	129.97	45	45	215	215	110	105			110	105

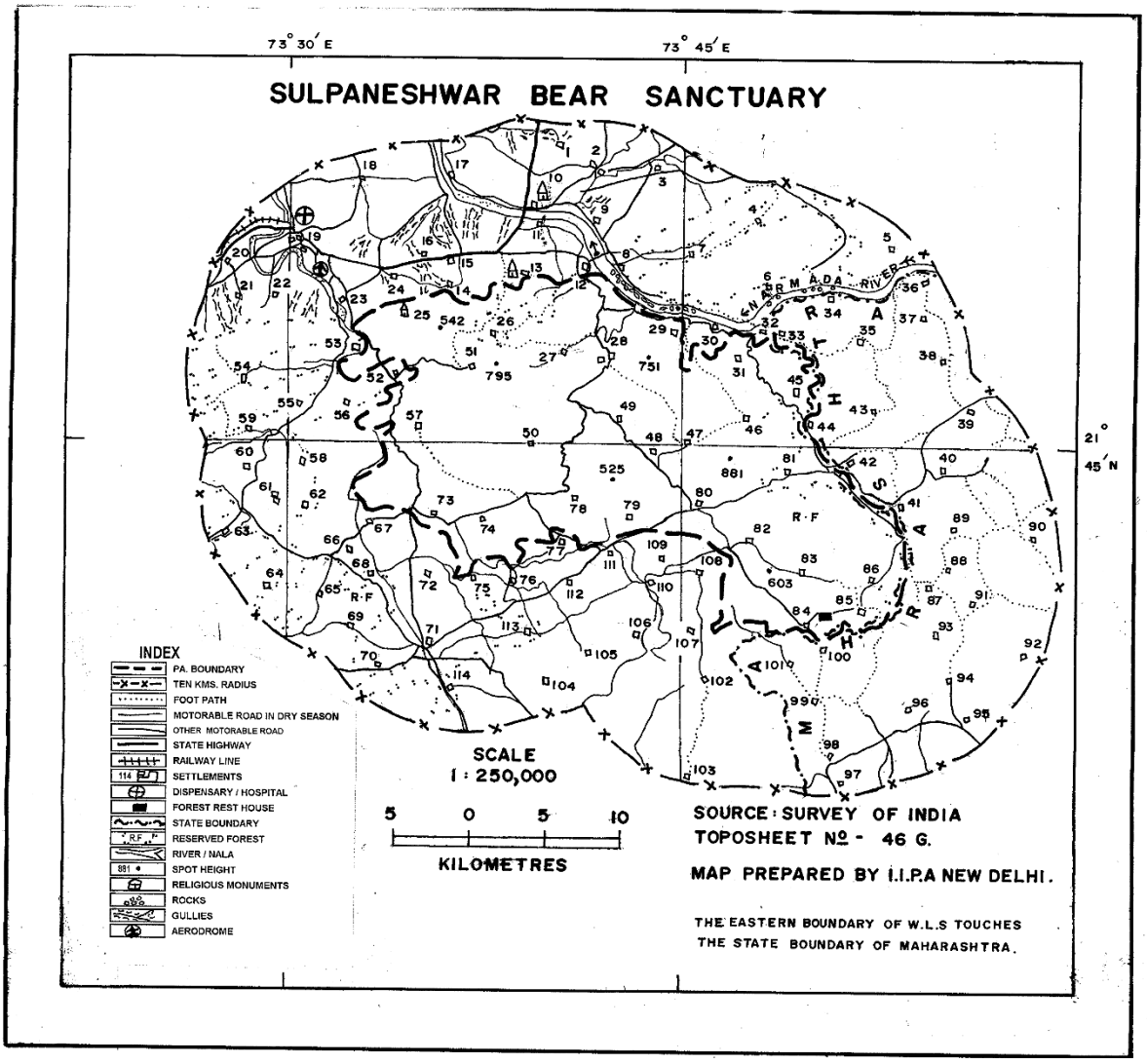
73° 30′ E
73° 45′ E
21° 45′ N
SULPANESHWAR BEAR SANCTUARY
NARMADA RIVER
INDEX
P.A. BOUNDARY
TEN KMS. RADIUS
FOOT PATH
MOTORABLE ROAD IN DRY SEASON
OTHER MOTORABLE ROAD
STATE HIGHWAY
RAILWAY LINE
SETTLEMENTS
DISPENSARY / HOSPITAL
FOREST REST HOUSE
STATE BOUNDARY
RESERVED FOREST
RIVER / NALA
SPOT HEIGHT
RELIGIOUS MONUMENTS
ROCKS
GULLIES
AERODROME
SCALE
1 : 250,000
5 0 5 10
KILOMETRES
SOURCE: SURVEY OF INDIA
TOPOSHEET Nº - 46 G.
MAP PREPARED BY I.I.P.A NEW DELHI.
THE EASTERN BOUNDARY OF W.L.S TOUCHES
THE STATE BOUNDARY OF MAHARASHTRA.