

Reassessing the Management of National Parks and Sanctuaries in India

*Volume 6: Detailed Socio-economic Profiles of
Selected PAs - Part II (Haryana, Himachal
Pradesh, Meghalaya, Mizoram, Rajasthan)*



Compiled and Edited by

*Vishaish Uppal, Raman Mehta,
Shekhar Singh*

*The sketch, on the cover, of an Indian rhinoceros (*Rhinoceros unicornis*) is by Pratibha Pande, as are the other sketches in the volume.*

*2nd All India Survey of Wildlife Protected Areas
in India:*

1998-2003

*Reassessing the Management of
National Parks and
Sanctuaries in India*

*Volume 6: Detailed Socio-economic
Profiles of Selected PAs - Part II
(Haryana, Himachal Pradesh,
Meghalaya, Mizoram, Rajasthan)*

Compiled and edited by

*Vishaish Uppal, Raman Mehta,
Shekhar Singh*



Research, Assessment and Analysis Group

C 17A Munirka, New Delhi 110067

2003

*Reassessing the Management of National Parks and
Sanctuaries in India*

*Report of the 2nd All India Survey of Wildlife Protected Areas in
India - 1998-2003, in six volumes*

Volume 1 - Findings & Recommendations

Volume 2 - Biological Profiles of Individual PAs

Volume 3 - Socio-economic Profiles of Individual PAs

Volume 4 - Management Profiles of Individual PAs

*Volume 5 - Detailed Socio-economic Profiles of Selected PAs:
Part I (Andhra Pradesh & Gujarat)*

*Volume 6 - Detailed Socio-economic Profiles of Selected PAs:
Part II (Haryana, Himachal Pradesh,
Meghalaya, Mizoram, Rajasthan)*

The above volumes can be downloaded from

<http://shekharsinghcollections.com/conserv-wildlife.php>

*/Second Survey of National Parks & Sanctuaries in India 1998-
2003*

First edition 2001

Revised edition 2003

*Formatting and uploading of the revised edition on the web
2021*

*This is a free access document and can be freely
downloaded and quoted, provided that the source is
given in full*

PROJECT TEAM

Project Director

Shekhar Singh

IIPA Team (1998 - 2001)

Consultants

*Tara Gandhi
Raman Mehta
Archana Prasad
(Till March 1999)
Prabhakar Rao
(Honorary)
Vasumathi Sankaran
Vishaish Uppal*

Project Executive

SK Katyal

Research Associates

*Insar Ali
Bikram Dutta
(Till June 2000)
James Pochury
Salim Ahmad Quereshi
Shalini Sahay
Arpan Sharma*

Research Assistants/Field Investigators

*Abhishek Bhardawaj
Mohit Chaturvedi
Kaushik Dasgupta
Ritwick Dutta
Rumman Hamid
Syed Mirajuddin
Paloma Pal
Supriya Singh*

Administrative Support

*Des Raj Budhiraja
Alka Sharma*

Computer Operators

*Lalit Dabral
Harish Mehra
Vijay Naugain
Navjyoti
Shobha Negi
Harish Sharma
Manish Rawat
Neetu Suri*

Office Support

*Madan Giri
Balak Ram
Prem Wati*

CES TEAM (2001 TO 2003)

Consultants

Vishaish Uppal

Research Associates

*Salim Ahmad Quereshi
Arpan Sharma*

Office Support

*Balak Ram
Prem Wati*

RaaG Team (2021)

Illustrator

Uma Bordoloi

Research Assistants

*Chandra Kaushal
Rubina Mondal*

*The 2nd All India Survey of Wildlife Protected Areas in India
was supported from 1998 to 2001*

by

The World Bank, Washington D.C.

through

*The Ministry of Environment & Forests,
Government of India, New Delhi*

*The survey was initially based at
The Indian Institute of Public Administration (IIPA)
New Delhi
(1998-2001)*

*and subsequently at
The Centre for Equity Studies (CES)
New Delhi
(2001-2003)*

*The report was formatted and uploaded on the web by the
Research, Assessment, and Analysis Group (RaaG)*

*New Delhi
(2021)*

TABLE OF CONTENTS

<i>Title</i>	<i>Page No's</i>
<i>Glossary of Terms and Expansion of Abbreviations</i>	<i>vii</i>
<i>Name of State/NPS</i>	
<i>Haryana</i>	
18. <u>Kalesar Sanctuary</u>	
• <i>Socio economic data</i>	429
• <i>Map</i>	462
• <i>List of Villages</i>	463
<i>Himachal Pradesh</i>	
19. <u>Bandli Sanctuary</u>	
• <i>Socio economic data</i>	466
• <i>Map</i>	507
20. <u>Churdhar Sanctuary</u>	
• <i>Socio economic data</i>	509
• <i>Map</i>	523
21. <u>Gamgulsiyabehi Sanctuary</u>	
• <i>Socio economic data</i>	525
• <i>Map</i>	543
22. <u>Kanawar Sanctuary</u>	
• <i>Socio economic data</i>	545
• <i>Map</i>	546
23. <u>Naina Devi Sanctuary</u>	
• <i>Socio economic data</i>	548
• <i>Map</i>	586

<i>Meghalaya</i>		
<i>24. Balphakram National Park</i>		
• <i>Socio economic data</i>		589
<i>Mizoram</i>		
<i>25. Dampa Sanctuary</i>		
• <i>Socio economic data</i>		625
<i>26. Murlen National Park</i>		
• <i>Socio economic data</i>		633
• <i>Map</i>		635
• <i>List of Villages</i>		636
<i>27. Ngengpui Sanctuary</i>		
• <i>Socio economic data</i>		638
• <i>Forest Map</i>		643
<i>Rajasthan</i>		
<i>28. Jamwa Ramgarh Sanctuary</i>		
• <i>Socio economic data</i>		646
• <i>Map</i>		681
• <i>List of Villages</i>		682
<i>29. Phulwari Sanctuary</i>		
• <i>Socio economic data</i>		684
• <i>Map</i>		770
• <i>List of Villages</i>		771

Glossary of Terms and Expansion of Abbreviations

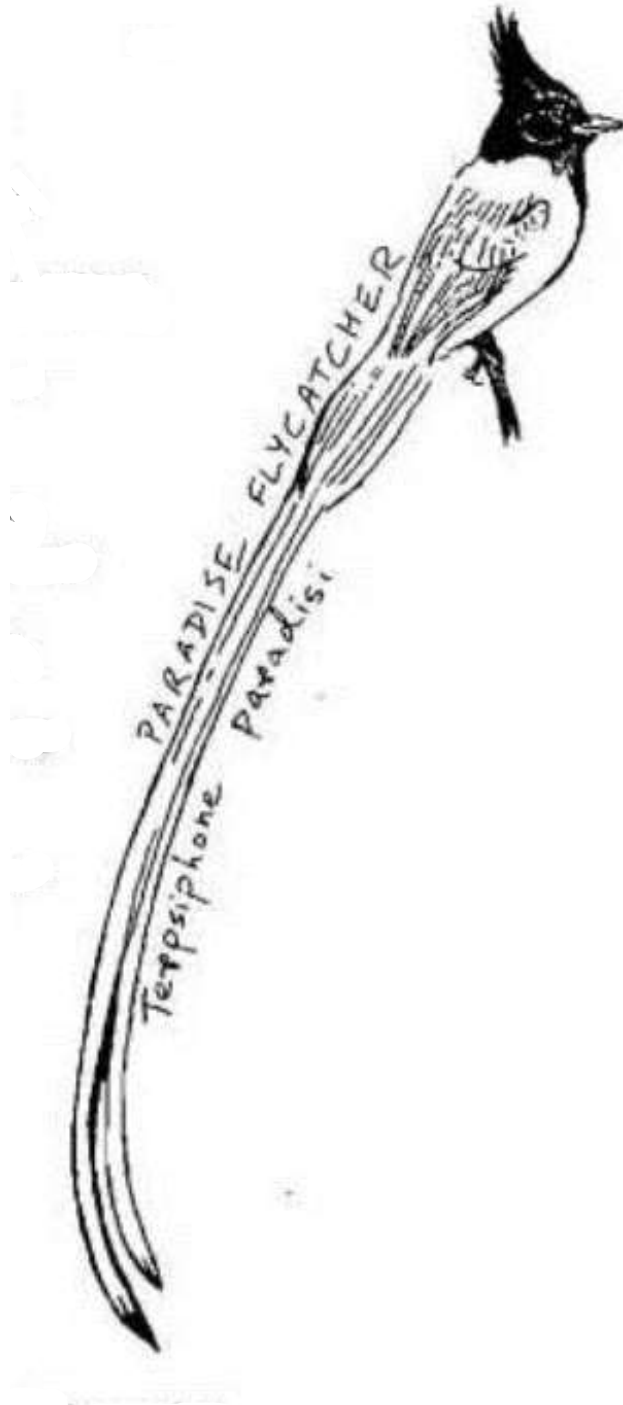
<i>TERM/ ABBREVIATION</i>	<i>MEANING</i>
<i>Adjacent area</i>	<i>10 kms radius from park or sanctuary boundary</i>
<i>Ave or avg.</i>	<i>Average</i>
<i>Bunds</i>	<i>Raised earthen ridges, usually for soil and water conservation</i>
<i>CES</i>	<i>Centre for Equity Studies</i>
<i>chullahs</i>	<i>Cooking fire</i>
<i>Comnt.</i>	<i>Comment/communication</i>
<i>Compt.</i>	<i>Compartment</i>
<i>Dinghies</i>	<i>Small boats</i>
<i>F & WL</i>	<i>Forests and wildlife</i>
<i>FAO</i>	<i>Foods and Agriculture Organisation of The United Nations</i>
<i>Gad/gadh</i>	<i>fortress</i>
<i>Gaur</i>	<i>Indian Bison (<i>Bos gaurus</i>)</i>
<i>Gumpa</i>	<i>Also sometimes spelled gompa - "is a meditation room where practitioners meditate and listen to teachings" of Tibetan Buddhism.</i>
<i>Gurudwara/ gurdwara</i>	<i>A Sikh temple</i>
<i>Ha / ha.</i>	<i>hectares</i>
<i>IIPA</i>	<i>Indian Institute and Public Administration, New Delhi</i>
<i>IUCN</i>	<i>International Union for the Conservation of Nature and Natural Resources</i>
<i>Jhumming</i>	<i>Shifting cultivation</i>
<i>Jt</i>	<i>Joint</i>
<i>Jyotirlingas</i>	<i>Jyotirlinga or Jyotirling or Jyotirlingam is a shrine dedicated to Lord Shiva where Shiva is worshipped in the form of a Jyotirlingam or "Lingam of Light". There are said to be twelve Jyotirlinga shrines in India although their location is not consistently identified.</i>
<i>Kila/quila</i>	<i>Fort</i>
<i>m</i>	<i>meters</i>
<i>Machan</i>	<i>A raised platform, usually in a tree, used for observing animals</i>
<i>MoEF</i>	<i>Ministry of Environment & Forests</i>
<i>msl</i>	<i>Mean Sea Level</i>
<i>n.a</i>	<i>not available</i>
<i>n.r.</i>	<i>not relevant</i>
<i>N or NP/S</i>	<i>national park / sanctuary</i>

NP	If occurring in a column titled "old data 1984-1987", depicts that the relevant data is "not present" for that PA in the old data set.
Nala	Drain, stream, canal, water channel
Neelgai/nilgai	Bue bull (<i>Boselaphus tragocamelus</i>)
Nistar	Land set apart for exercise of nistar rights may be timber or fuel reserve; pasture, grass, or fodder reserve; burial ground and cremation ground; or village site; encamping ground; threshing floor; bazaar (market); skinning ground; manure pit; public purposes such as schools, playgrounds, parks, lanes, drains; and any other purposes that may be prescribed.
NTFP	Non-timber forest produce
OTH	Other
PA	Protected areas - National Parks and Sanctuaries
Park Manager	An official of any designation and level holding overall responsibility for a park/sanctuary
Pers.	personal
Pop.	population
Rs.	Indian Rupees
S	Sanctuary
Sant	saint
SCs	Scheduled castes
Smt.	Srimati (Mrs)
spp.	Species
State	Union Territory or State
T	total
Tal	lake
Toposheet	topographical sheet of the survey of India
UT	Union Territory
Van	forest
WL	Wildlife (spelled as 'wildlife' in the Wildlife (protection) Act of 1972)
WLPA	Wildlife (protection) Act of 1972
Yatra	trip/pilgrimage

Haryana

HAR/S/KAL

Kalesar Sanctuary



CENSUS DATA FOR VILLAGES WITHIN AND AROUND KALESAR SANCTUARY HARYANA

KALESAR SANCTUARY	LAND USE AND AMENITIES		HARYANA															
	Location Code	Name of Village	Inside PAs (Y=Yes; Blank=N o)	Irrigated by Forest	Unirrigated	Culturable waste	Area not available for cultivation	Area of Village (In hectares) & Occupied Town/Ward (In Km ²)	Resident-ial Houses	No. of House-holds	Total population (Including institutional and houseless population)			Scheduled Castes		Scheduled Tribes		
											P	M	F	M	F	M	F	
HIMACHAL PRADESH : SIRMAUR DISTRICT: TEHSIL : PAONTA SAHIB: SUB- TEHSIL: KAMRAU: C.D.BLOCK : PAONTA SAHIB	32	SUKHCHAINPUR (160)		TWE(20)		13	3	36	38	38	270	138	132					
HIMACHAL PRADESH : SIRMAUR DISTRICT: TEHSIL : PAONTA SAHIB: SUB- TEHSIL: KAMRAU: C.D.BLOCK : PAONTA SAHIB	34	JHIL BANKA BARA (164)		67		51	39	174	38	38	266	136	130	25	24			
HIMACHAL PRADESH : SIRMAUR DISTRICT: TEHSIL : PAONTA SAHIB: SUB- TEHSIL: KAMRAU: C.D.BLOCK : PAONTA SAHIB	36	JAMNI GHAT (167)		42		22	10	93	28	28	190	99	91	99	91			
HIMACHAL PRADESH : SIRMAUR DISTRICT: TEHSIL : PAONTA SAHIB: SUB- TEHSIL: KAMRAU: C.D.BLOCK : PAONTA SAHIB	37	HARIPUR (166)		81		63	23	45	88	88	484	250	234	90	80	3	1	
HIMACHAL PRADESH : SIRMAUR DISTRICT: TEHSIL : PAONTA SAHIB: SUB- TEHSIL: KAMRAU: C D.BLOCK : PAONTA SAHIB	38	LOHGARH (168)		60		29		16	38	40	259	132	127	13	15	111	107	
HIMACHAL PRADESH : SIRMAUR DISTRICT: TEHSIL : PAONTA SAHIB: SUB- TEHSIL KAMRAU: C.D.BLOCK : PAONTA SAHIB	39	PALHORI (169)		175 PC(13)		146	20	69	150	150	947	510	437	65	51	340	301	
HIMACHAL PRADESH SIRMAUR DISTRICT: TEHSIL . PAONTA SAHIB: SUB- TEHSIL: KAMRAU: C D.BLOCK : PAONTA SAHIB	40	DHOLA KUAN (158)		TWE(129)		197	1	128	319	344	1656	874	782	81	66	128	112	

CENSUS DATA FOR VILLAGES WITHIN AND AROUND KALESAR SANCTUARY HARYANA

KALESAR SANCTUARY	LAND USE AND AMENITIES		HARYANA														
	Location Code	Name of Village	Inside PAs (Y=Yes; Blank=N)	Irrigated by Forest	Unirrigated	Culturable waste	Area not available for cultivation	Area of Village (in hectares) & Town/Ward (In Km ²)	Occupied Residential Houses	No. of House-holds	Total population (Including institutional and houseless population)			Scheduled Castes		Scheduled Tribes	
											P	M	F	M	F	M	F
HIMACHAL PRADESH : SIRMAUR DISTRICT: TEHSIL : PAONTA SAHIB: SUB- TEHSIL: KAMRAU: C.D.BLOCK : PAONTA SAHIB	41 (154)	RAMPUR BANJARAN		TWE(26)		86	38	150	240	241	1121	624	497	28	19		
HIMACHAL PRADESH : SIRMAUR DISTRICT: TEHSIL : PAONTA SAHIB: SUB- TEHSIL: KAMRAU: C.D.BLOCK : PAONTA SAHIB	42	BHARAPUR (157)		PC(2), TWE(4)		146	2	35	189	170	995	542	453	21	15		
HIMACHAL PRADESH : SIRMAUR DISTRICT: TEHSIL : PAONTA SAHIB: SUB- TEHSIL: KAMRAU: C.D.BLOCK : PAONTA SAHIB	43	RAMPUR MAJRI (156)		GC(31), TWE(11)		174	6	77	299	277	1545	827	718	78	57		
HIMACHAL PRADESH : SIRMAUR DISTRICT: TEHSIL : PAONTA SAHIB: SUB- TEHSIL: KAMRAU: C.D.BLOCK : PAONTA SAHIB	44	MAHRAR (155)				24	6	3	33	205	774	424	350	70	61		
HIMACHAL PRADESH : SIRMAUR DISTRICT: TEHSIL : PAONTA SAHIB: SUB- TEHSIL: KAMRAU: C.D.BLOCK : PAONTA SAHIB	45	PARDUNI (171)				172	2	20	194	133	932	474	458	33	32	24	16
HIMACHAL PRADESH : SIRMAUR DISTRICT: TEHSIL : PAONTA SAHIB: SUB- TEHSIL: KAMRAU: C.D.BLOCK : PAONTA SAHIB	46	GHUNGLON (153)		GC(7), TWE(14)		34	6	29	90	44	224	113	111	5	3		
HIMACHAL PRADESH : SIRMAUR DISTRICT: TEHSIL : PAONTA SAHIB: SUB- TEHSIL: KAMRAU: C.D.BLOCK : PAONTA SAHIB	47	TOKION (152)		GC(49) TWF(15)		71		80	215	205	1137	604	533	61	65		

CENSUS DATA FOR VILLAGES WITHIN AND AROUND KALESAR SANCTUARY, HARYANA

KALESAR SANCTUARY	LAND USE AND AMENITIES		HARYANA														
	Location Code	Name of Village	Inside PAs (Y=Yes; Blank=N)	Irrigated by Forest	Unirrigated	Culturable waste	Area not available for cultivation	Area of Village (In hectares) & Occupied Town/Ward (In Km ²)	Residential Houses	No. of Households	Total population (Including institutional and houseless population)			Scheduled Castes		Scheduled Tribes	
											P	M	F	M	F	M	F
HIMACHAL PRADESH : SIRMAUR DISTRICT: TEHSIL : PAONTA SAHIB: SUB- TEHSIL: KAMRAU: C.D.BLOCK : PAONTA SAHIB																	
		BEHRAMPUR 48 SALAMATPUR (150)		GC(72)	9		24	105	96	96	534	283	251	3	2		
HIMACHAL PRADESH : SIRMAUR DISTRICT: TEHSIL : PAONTA SAHIB: SUB- TEHSIL: KAMRAU: C.D.BLOCK : PAONTA SAHIB																	
		SAINWALA 49 MUBARAKPUR (151)		GC(114), TWE(1)	14		85	214	153	153	876	442	434	85	81		
HIMACHAL PRADESH : SIRMAUR DISTRICT: TEHSIL : PAONTA SAHIB: SUB- TEHSIL: KAMRAU: C.D.BLOCK : PAONTA SAHIB																	
		50 MAJRA (149)		GC(124)	74		55	253	475	483	2680	1400	1280	121	114	9	4
HIMACHAL PRADESH : SIRMAUR DISTRICT: TEHSIL : PAONTA SAHIB: SUB- TEHSIL: KAMRAU: C.D.BLOCK : PAONTA SAHIB																	
		51 KOTRI (143)		GC(68)	29		92	189	98	96	624	315	309	32	34		
HIMACHAL PRADESH : SIRMAUR DISTRICT: TEHSIL : PAONTA SAHIB: SUB- TEHSIL: KAMRAU: C.D.BLOCK : PAONTA SAHIB																	
		52 CHANDPUR (144)		GC(19)	20		5	44	29	29	182	101	81	3	2		
HIMACHAL PRADESH : SIRMAUR DISTRICT: TEHSIL : PAONTA SAHIB: SUB- TEHSIL: KAMRAU: C.D.BLOCK : PAONTA SAHIB																	
		53 BYAS (142)		GC(107)	32		34	173	155	155	834	437	397	33	33		
HIMACHAL PRADESH : SIRMAUR DISTRICT: TEHSIL : PAONTA SAHIB: SUB- TEHSIL: KAMRAU: C.D.BLOCK : PAONTA SAHIB																	
		54 GULABGARH (141)		3 GC(55)	20		18	96	105	105	583	301	282	20	15		

CENSUS DATA FOR VILLAGES WITHIN AND AROUND KALESAR SANCTUARY, HARYANA

KALESAR SANCTUARY	LAND USE AND AMENITIES		HARYANA														
	Location Code	Name of Village	Inside PAs (Y=Yes; Blank=N o)	Irrigated by Forest	Unirrigated	Culturable waste	Area not available for cultivation	Area of Village (In hectares) & Occupied Town/Ward (In Km ²)	Residential Houses	No. of Households	Total population (Including institutional and houseless population)			Scheduled Castes		Scheduled Tribes	
											P	M	F	M	F	M	F
HIMACHAL PRADESH : SIRMAUR DISTRICT: TEHSIL : PAONTA SAHIB: SUB- TEHSIL: KAMRAU: C.D.BLOCK : PAONTA SAHIB																	
		55 FATEHPUR (145)		GC(94)	29		68	191	115	115	686	337	349	25	17		
HIMACHAL PRADESH : SIRMAUR DISTRICT: TEHSIL : PAONTA SAHIB: SUB- TEHSIL: KAMRAU: C.D.BLOCK : PAONTA SAHIB																	
		56 MELON (148)		GC(75)	4		9	88	115	115	630	327	303	43	37	1	1
HIMACHAL PRADESH : SIRMAUR DISTRICT: TEHSIL : PAONTA SAHIB: SUB- TEHSIL: KAMRAU: C.D.BLOCK : PAONTA SAHIB																	
		57 JAGATPUR (147)		GC(56)	4		11	71	64	64	360	181	179				
HIMACHAL PRADESH : SIRMAUR DISTRICT: TEHSIL : PAONTA SAHIB: SUB- TEHSIL: KAMRAU: C.D.BLOCK : PAONTA SAHIB																	
		58 MISARWALA (146)		GC(209)	21		42	272	475	480	2876	1565	1311	228	210	12	
HIMACHAL PRADESH : SIRMAUR DISTRICT: TEHSIL : PAONTA SAHIB: SUB- TEHSIL: KAMRAU: C.D.BLOCK : PAONTA SAHIB																	
		59 BHAGWANPUR (140)	KIRATPUR	PC(6), TWE(5)	114		79	204	158	158	918	466	452				
HIMACHAL PRADESH : SIRMAUR DISTRICT: TEHSIL : PAONTA SAHIB: SUB- TEHSIL: KAMRAU: C.D.BLOCK : PAONTA SAHIB																	
		60 PIPLIWAI A (138)		GC(79), TWE(12)	5		16	112	80	80	482	255	227	93	83		
HIMACHAL PRADESH : SIRMAUR DISTRICT: TEHSIL : PAONTA SAHIB SUB- TEHSIL: KAMRAU: C.D.BLOCK : PAONTA SAHIB																	
		61 JOHRON (137)		GC(62)	2		7	71	70	70	433	23	202				

CENSUS DATA FOR VILLAGES WITHIN AND AROUND KALESAR SANCTUARY, HARYANA

KALESAR SANCTUARY	LAND USE AND AMENITIES		HARYANA														
	Location Code	Name of Village	Inside PAs (Y=Yes; Blank=N)	Irrigated by Forest	Unirrigated	Culturable waste	Area not available for cultivation	Area of Village (In hectares) & Town/Ward (In Km ²)	Occupied Residential Houses	No. of House-holds	Total population (Including institutional and houseless population)			Scheduled Castes		Scheduled Tribes	
											P	M	F	M	F	M	F
HIMACHAL PRADESH : SIRMAUR DISTRICT: TEHSIL : PAONTA SAHIB: SUB- TEHSIL: KAMRAU: C.D.BLOCK : PAONTA SAHIB																	
		PURUWALA 62 KANSHIPUR (139)		GC(38) TWE(48)	32		92	210	191	191	1083	591	492	212	171		
HIMACHAL PRADESH : SIRMAUR DISTRICT: TEHSIL : PAONTA SAHIB: SUB- TEHSIL: KAMRAU: C.D.BLOCK : PAONTA SAHIB																	
		63 TOKA NAGLA (125)		GC(140), TWE(5)	54	2	27	228	175	175	1043	549	494	31	22		
HIMACHAL PRADESH : SIRMAUR DISTRICT: TEHSIL : PAONTA SAHIB: SUB- TEHSIL: KAMRAU: C.D.BLOCK : PAONTA SAHIB																	
		64 KUNDIYON (126)		GC(29), TWE(48)	27		27	131	82	82	462	240	222	16	12		
HIMACHAL PRADESH : SIRMAUR DISTRICT: TEHSIL : PAONTA SAHIB: SUB- TEHSIL: KAMRAU: C.D.BLOCK : PAONTA SAHIB																	
		65 AMARGARH (136)		GC(54)	9		20	83	129	129	754	437	317	70	65		
HIMACHAL PRADESH : SIRMAUR DISTRICT: TEHSIL : PAONTA SAHIB: SUB- TEHSIL: KAMRAU: C.D.BLOCK : PAONTA SAHIB																	
		PURUWALA 66 SANTOKHGARH (135)		GC(72), TWE(15)	12		42	141	60	60	269	151	118	43	27		
HIMACHAL PRADESH : SIRMAUR DISTRICT: TEHSIL : PAONTA SAHIB: SUB- TEHSIL: KAMRAU: C.D.BLOCK : PAONTA SAHIB																	
		67 SURAJIPUR (134)		GC(111) TWE(1)	8		44	164	140	141	762	402	360	54	19	16	27
HIMACHAL PRADESH : SIRMAUR DISTRICT: TEHSIL : PAONTA SAHIB: SUB- TEHSIL: KAMRAU: C.D.BLOCK : PAONTA SAHIB																	
		68 PATALIYON (133)		GC(139) IWL(3)	6		30	178	531	531	2175	1566	609	256	220		

CENSUS DATA FOR VILLAGES WITHIN AND AROUND KALESAR SANCTUARY, HARYANA

KALESAR SANCTUARY	LAND USE AND AMENITIES		HARYANA															
	Location Code	Name of Village	Inside PAs (Y=Yes; Blank=N)	Irrigated by Forest	Unirrigated	Culturable waste	Area not available for cultivation	Area of Village (In hectares) & Town/Ward (In Km ²)	Occupied Residential Houses	No. of House-holds	Total population (Including institutional and houseless population)			Scheduled Castes		Scheduled Tribes		
											P	M	F	M	F	M	F	
HIMACHAL PRADESH : SIRMAUR DISTRICT: TEHSIL : PAONTA SAHIB: SUB- TEHSIL: KAMRAU: C.D.BLOCK : PAONTA SAHIB																		
	69	GHUTANPUR (132)		TWE(64)		2	3	69	79	85	534	275	259	55	54	25	32	
HIMACHAL PRADESH : SIRMAUR DISTRICT: TEHSIL : PAONTA SAHIB: SUB- TEHSIL: KAMRAU: C.D.BLOCK : PAONTA SAHIB																		
	70	SATIWALA (130)		GC(50)		2	35	87	70	70	402	209	193	81	72			
HIMACHAL PRADESH : SIRMAUR DISTRICT: TEHSIL : PAONTA SAHIB: SUB- TEHSIL: KAMRAU: C.D.BLOCK : PAONTA SAHIB																		
	71	BAHRAL (131)		GC(86), TWE(46)		28	74	234	145	148	886	469	417	55	43	18	25	
HIMACHAL PRADESH : SIRMAUR DISTRICT: TEHSIL : PAONTA SAHIB: SUB- TEHSIL: KAMRAU: C.D.BLOCK : PAONTA SAHIB																		
	72	GANGUWALA (12C)				37	9	77	123	6	6	37	21	16	3	3		
HIMACHAL PRADESH : SIRMAUR DISTRICT: TEHSIL : PAONTA SAHIB: SUB- TEHSIL: KAMRAU: C.D.BLOCK : PAONTA SAHIB																		
	73	DELDARPUR (119)		GC(58), TWE(2)		52	5	75	192	77	77	501	255	246	148	132		
HIMACHAL PRADESH : SIRMAUR DISTRICT: TEHSIL : PAONTA SAHIB: SUB- TEHSIL: KAMRAU: C.D.BLOCK : PAONTA SAHIB																		
	74	BHATANWALI (129)		GC(120), TWE(26)		45	3	114	308	208	208	1199	672	527	202	165	5	6
HIMACHAL PRADESH : SIRMAUR DISTRICT: TEHSIL : PAONTA SAHIB: SUB- TEHSIL: KAMRAU: C.D.BLOCK : PAONTA SAHIB																		
	75	KISHIAN PURA (12B)		GC(26) TWE(48)		70	1	38	183	176	176	1039	534	505	224	212		

CENSUS DATA FOR VILLAGES WITHIN AND AROUND KALESAR SANCTUARY HARYANA

KALESAR SANCTUARY	LAND USE AND AMENITIES		HARYANA														
	Location Code	Name of Village	Inside PAs (Y=Yes; Blank=N)	Irrigated by Forest	Unirrigated	Culturable waste	Area not available for cultivation	Area of Village (In hectares) & Occupied Town/Ward (In Km ²)	Residential Houses	No. of House-holds	Total population (Including institutional and houseless population)			Scheduled Castes		Scheduled Tribes	
											P	M	F	M	F	M	F
HIMACHAL PRADESH : SIRMAUR DISTRICT: TEHSIL : PAONTA SAHIB: SUB- TEHSIL: KAMRAU: C.D.BLOCK : PAONTA SAHIB	76	BAIN KUAN (127)		GC(58), TWE(7)	13		37	115	126	126	708	351	357	14	15		
HIMACHAL PRADESH : SIRMAUR DISTRICT: TEHSIL : PAONTA SAHIB: SUB- TEHSIL: KAMRAU: C.D.BLOCK : PAONTA SAHIB	77	GANGUWALA JAMANIWALA (123)		GC(138), TWE(17)	118	1	36	310	262	263	1450	753	697	134	129		
HIMACHAL PRADESH : SIRMAUR DISTRICT: TEHSIL : PAONTA SAHIB: SUB- TEHSIL: KAMRAU: C.D.BLOCK : PAONTA SAHIB	78	AJIAWALA (124)		TWE(37)	12	1	18	68	78	78	462	250	212	87	79		
HIMACHAL PRADESH : SIRMAUR DISTRICT: TEHSIL : PAONTA SAHIB: SUB- TEHSIL: KAMRAU: C.D.BLOCK : PAONTA SAHIB	79	BADRIPUR (121)		GC(52), TWE(40)	41		39	172	145	166	812	447	365	108	84	52	55
HIMACHAL PRADESH : SIRMAUR DISTRICT: TEHSIL : PAONTA SAHIB: SUB- TEHSIL: KAMRAU: C.D.BLOCK : PAONTA SAHIB	80	BHUPPUR (118)		GC(45)	26	2	72	145	165	165	980	505	475	5	1		
HIMACHAL PRADESH : SIRMAUR DISTRICT: TEHSIL : PAONTA SAHIB: SUB- TEHSIL: KAMRAU: C.D.BLOCK : PAONTA SAHIB	81	SHAMSHER PUR (118)		GC(27) TWE(10)	14	4	10	65	4	4	18	12	6				
HIMACHAL PRADESH : SIRMAUR DISTRICT: TEHSIL : PAONTA SAHIB: SUB- TEHSIL: KAMRAU: C.D.BLOCK : PAONTA SAHIB	83	TARUIWALA (114)		GC(64), TWE(4)	13		23	204	122	124	727	400	327	73	60	?	

CENSUS DATA FOR VILLAGES WITHIN AND AROUND KALESAR SANCTUARY, HARYANA

KALESAR SANCTUARY	LAND USE AND AMENITIES		HARYANA														
	Location Code	Name of Village	Inside PAs (Y=Yes; Blank=N o)	Irrigated by Forest	Unirrigated	Culturable waste	Area not available for cultivation	Area of Village (In hectares) & Occupied Town/Ward (In Km ²)	Residential Houses	No. of Households	Total population (Including institutional and houseless population)			Scheduled Castes		Scheduled Tribes	
											P	M	F	M	F	M	F
HIMACHAL PRADESH : SIRMAUR DISTRICT: TEHSIL : PAONTA SAHIB: SUB- TEHSIL: KAMRAU: C.D.BLOCK : PAONTA SAHIB																	
	84	DHARMKOT (122)		GC(39)	18		6	63	10	10	75	35	40				
HIMACHAL PRADESH : SIRMAUR DISTRICT: TEHSIL : PAONTA SAHIB: SUB- TEHSIL: KAMRAU: C.D.BLOCK : PAONTA SAHIB																	
	85	GONDPUR SANTOSH PUR (98)		GC(51)	24		7	82	166	167	781	492	289	44	28		
HIMACHAL PRADESH : SIRMAUR DISTRICT: TEHSIL : PAONTA SAHIB: SUB- TEHSIL: KAMRAU: C.D.BLOCK : PAONTA SAHIB																	
	95	SHUBH KHERA (113)		GC(61), TWE(4)	54		10	129	29	29	168	98	70				
HIMACHAL PRADESH : SIRMAUR DISTRICT: TEHSIL : PAONTA SAHIB: SUB- TEHSIL: KAMRAU: C.D.BLOCK : PAONTA SAHIB																	
	96	DEVI NAGAR (115)		GC(30) TWE(3)	30	4	65	132	UNINHABITED			UNINHABITED					
HIMACHAL PRADESH : SIRMAUR DISTRICT: TEHSIL : PAONTA SAHIB: SUB- TEHSIL: KAMRAU: C.D.BLOCK : PAONTA SAHIB																	
	97	KUNJA (111)		GC(52)	51	2	131	236	102	131	753	432	321	90	77	5	1
HARYANA : YAMUNANAGAR DISTRICT : TEHSIL : CHHACHHRAULI & PART OF TAHSIL JAGADHRI : C.D. BLOCK : CHHACHHRAULI																	
	1	HAIDARPUR (233)		T(49 00) TW(2 0 00). TWE(29 00)	32	3	8	92	51	51	305	167	136	39	38		
HARYANA : YAMUNANAGAR DISTRICT : TEHSIL : CHHACHHRAULI & PART OF TAHSIL JAGADHRI : C.D. BLOCK : CHHACHHRAULI																	
	2	TAHRI (27)		T(32 00) TW(1 5 00). TWE(17 00)	44	14	13	103	17	17	110	58	52				

CENSUS DATA FOR VILLAGES WITHIN AND AROUND KALESAR SANCTUARY, HARYANA

KALESAR SANCTUARY	LAND USE AND AMENITIES		HARYANA														
	Location Code	Name of Village	Inside PAs (Y=Yes; Blank=N)	Irrigated by Forest	Unirrigated	Culturable waste	Area not available for cultivation	Area of Village (In hectares) & Town/Ward (In Km ²)	Occupied Residential Houses	No. of Households	Total population (Including institutional and houseless population)			Scheduled Castes		Scheduled Tribes	
											P	M	F	M	F	M	F
HARYANA : YAMUNANAGAR DISTRICT : TEHSIL : CHHACHHRAULI & PART OF TAHSIL JAGADHRI : C.D. BLOCK : CHHACHHRAULI	3	TAHARPUR KALAN (28)		T(2 00)		338	25	48	413	310	310	1,795	968	827	143	135	
HARYANA : YAMUNANAGAR DISTRICT : TEHSIL : CHHACHHRAULI & PART OF TAHSIL JAGADHRI : C.D. BLOCK : CHHACHHRAULI	4	BIR TAHARPUR (490)	Y	Uninhabited				91		UNINHABITED				UNINHABITED			
HARYANA : YAMUNANAGAR DISTRICT : TEHSIL : CHHACHHRAULI & PART OF TAHSIL JAGADHRI : PART OF C.D. BLOCK : CHHACHHRAULI : FALL IN C.D.BLOCK BILASPUR	5	IBRAHIMPUR (29)		T(62 00);TWE(62 00)		157	21	33	273	148	148	821	449	372	2		
HARYANA : YAMUNANAGAR DISTRICT : TEHSIL : CHHACHHRAULI & PART OF TAHSIL JAGADHRI : C.D. BLOCK : CHHACHHRAULI	6	KHOL DARPUR (492)	Y	820				820		3	3	18	9	9	3	1	
HARYANA : YAMUNANAGAR DISTRICT : TEHSIL : CHHACHHRAULI & PART OF TAHSIL JAGADHRI : C.D. BLOCK : CHHACHHRAULI	7	JANGLE MEHRNIWALA (491)	Y	Uninhabited				670 55									
HARYANA : YAMUNANAGAR DISTRICT : TEHSIL : CHHACHHRAULI & PART OF TAHSIL JAGADHRI : C.D. BLOCK : CHHACHHRAULI	8	PANCH KHOLA (493)	Y	Uninhabited				2496									

CENSUS DATA FOR VILLAGES WITHIN AND AROUND KALESAR SANCTUARY, HARYANA

KALESAR SANCTUARY	LAND USE AND AMENITIES		HARYANA														
	Location Code	Name of Village	Inside PAs (Y=Yes; Blank=N)	Irrigated by Forest	Unirrigated	Culturable waste	Area not available for cultivation	Area of Village (in hectares) & Occupied Town/Ward (in Km ²)	Residential Houses	No. of Households	Total population (Including institutional and houseless population)			Scheduled Castes		Scheduled Tribes	
											P	M	F	M	F	M	F
HARYANA : YAMUNANAGAR DISTRICT : TEHSIL : CHHACHHRAULI & PART OF TAHSIL JAGADHRI : C.D. BLOCK : CHHACHHRAULI	9	DARPUR (17)			212	2	136	350	212	212	1,253	673	580	104	85		
HARYANA : YAMUNANAGAR DISTRICT : TEHSIL : CHHACHHRAULI & PART OF TAHSIL JAGADHRI : C.D. BLOCK : CHHACHHRAULI	10	JATANWALA (18)		T(14 00),TWE(14 00)	166		55	235	150	150	803	432	371	4	4		
HARYANA : YAMUNANAGAR DISTRICT : TEHSIL : CHHACHHRAULI & PART OF TAHSIL JAGADHRI : C.D. BLOCK : CHHACHHRAULI	11	SIPLANWALA (20)		T(28 00) TW(8 00), TWE(20 00)	7	4	13	52	40	40	276	147	129				
HARYANA : YAMUNANAGAR DISTRICT : TEHSIL : CHHACHHRAULI & PART OF TAHSIL JAGADHRI : PART OF C.D. BLOCK : CHHACHHRAULI : FALL IN C.D.BLOCK BILASPUR	12	YARAH (21)		Uninhabited				61									
HARYANA : YAMUNANAGAR DISTRICT : TEHSIL : CHHACHHRAULI & PART OF TAHSIL JAGADHRI : PART OF C.D. BLOCK : CHHACHHRAULI : FALL IN C.D.BLOCK BILASPUR	13	SHAHABUDINPUR KALAN (22)		T(12 00),TW(5 00), TWE(7 00)	14	1	5	32	11	11	71	36	35	32	31		
HARYANA : YAMUNANAGAR DISTRICT : TEHSIL : CHHACHHRAULI & PART OF TAHSIL JAGADHRI : C.D. BLOCK : CHHACHHRAULI	14	KHOKI ALHGARH (25)		T(1 00) TWE(1 00)	44	6	34	85	1	1	1	1					

CENSUS DATA FOR VILLAGES WITHIN AND AROUND KALESAR SANCTUARY, HARYANA

KALESAR SANCTUARY	LAND USE AND AMENITIES		HARYANA														
	Location Code	Name of Village	Inside PAs (Y=Yes; Blank=N)	Irrigated by Forest	Unirrigated	Culturable waste	Area not available for cultivation	Area of Village (in hectares) & Town/Ward (in Km ²)	Occupied Residential Houses	No. of House-holds	Total population (Including institutional and houseless population)			Scheduled Castes		Scheduled Tribes	
											P	M	F	M	F	M	F
HARYANA : YAMUNANAGAR DISTRICT : TEHSIL : CHHACHHRAULI & PART OF TAHSIL JAGADHRI : PART OF C.D. BLOCK :																	
CHHACHHRAULI : FALL IN C.D.BLOCK BILASPUR																	
		BHAGWANGARH URF 15 BANSANTANUR (26)		T(7 00),TWE(7 00)	47	7	20	81	6	6	28	17	11				
HARYANA : YAMUNANAGAR DISTRICT : TEHSIL : CHHACHHRAULI & PART OF TAHSIL JAGADHRI : C.D. BLOCK : CHHACHHRAULI																	
		RAMGARH ALIAS 16 ARJUN MAJRA (186)		T(88 00),TW(4 3 00), TWE(45 00)	25	7	75	195	112	112	677	367	310	100	60		
HARYANA : YAMUNANAGAR DISTRICT : TEHSIL : CHHACHHRAULI & PART OF TAHSIL JAGADHRI : C.D. BLOCK : CHHACHHRAULI																	
		17 MANIUR (223)		T(87 00),TW(4 6 00), TWE(41 00)	3	5	10	105	86	86	494	258	236	50	43		
HARYANA : YAMUNANAGAR DISTRICT : TEHSIL : CHHACHHRAULI & PART OF TAHSIL JAGADHRI : C.D. BLOCK : CHHACHHRAULI																	
		18 DADUPUR JATTAN (222)		T(97 00),TW(5 6 00), TWE(41 00)	2	2	36	137	92	92	683	352	331	124	117		
HARYANA : YAMUNANAGAR DISTRICT : TEHSIL : CHHACHHRAULI & PART OF TAHSIL JAGADHRI : C.D. BLOCK : CHHACHHRAULI																	
		19 AHMAD MAJRA (187)		T(9 00),TW(4 0 0) TWE(5 00)	7	9	29	54	5	5	30	14	16	5	7		
HARYANA : YAMUNANAGAR DISTRICT : TEHSIL : CHHACHHRAULI & PART OF TAHSIL JAGADHRI : C.D. BLOCK : CHHACHHRAULI																	
		20 KOI BASWASING (185)		T(156 00) TW(4 3 00) TWE(113 00)	25	5	30	216	242	242	1 430	739	691	232	203		

CENSUS DATA FOR VILLAGES WITHIN AND AROUND KALESAR SANCTUARY, HARYANA

KALESAR SANCTUARY	LAND USE AND AMENITIES		HARYANA														
	Location Code	Name of Village	Inside PAs (Y=Yes; Blank=N)	Irrigated by Forest	Unirrigated	Culturable waste	Area not available for cultivation	Area of Village (in hectares) & Town/Ward (In Km ²)	Occupied Residential Houses	No. of Households	Total population (Including institutional and houseless population)			Scheduled Castes		Scheduled Tribes	
											P	M	F	M	F	M	F
HARYANA : YAMUNANAGAR DISTRICT : TEHSIL : CHHACHHRAULI & PART OF TAHSIL JAGADHRI : PART OF C.D. BLOCK : CHHACHHRAULI : FALL IN C.D.BLOCK BILASPUR	21	FAQIRA MAJRA (24)		T(16 00),TW(6 00), TWE(10 00)	25	4	6	51	43	43	249	133	116				
HARYANA : YAMUNANAGAR DISTRICT : TEHSIL : CHHACHHRAULI & PART OF TAHSIL JAGADHRI : C.D. BLOCK : CHHACHHRAULI	22	BACHON (182)		T(21 00),TW(8 00), TWE(13 00)	10		4	35	18	18	137	79	58	1			
HARYANA : YAMUNANAGAR DISTRICT : TEHSIL : CHHACHHRAULI & PART OF TAHSIL JAGADHRI : PART OF C.D. BLOCK : CHHACHHRAULI : FALL IN C.D.BLOCK BILASPUR	23	SHAHABUDINPUR KHURD (23)		T(16 00),TW(1 6 00) TWE(10 00)	7		3	26	6	6	42	20	22				
HARYANA : YAMUNANAGAR DISTRICT : TEHSIL : CHHACHHRAULI & PART OF TAHSIL JAGADHRI : C.D. BLOCK : CHHACHHRAULI	24	CHUHARPUR MANGALSINGH (19)		T(37 00),TW(1 7 00), TWF(20 00)	9	1	6	53	67	67	347	201	146				
HARYANA : YAMUNANAGAR DISTRICT : TEHSIL : CHHACHHRAULI & PART OF TAHSIL JAGADHRI : C.D. BLOCK : CHHACHHRAULI	25	SHAHZADWALA (16)		T(46 00) TW(2 6 00), TWE(20 00)	112		126	284	102	102	633	365	268	24	16		
HARYANA : YAMUNANAGAR DISTRICT : TEHSIL : CHHACHHRAULI & PART OF TAHSIL JAGADHRI : C.D. BLOCK : CHHACHHRAULI	26	CHIKAN (12)	Y		174	46	4	221	61	61	408	217	191				

CENSUS DATA FOR VILLAGES WITHIN AND AROUND KALESAR SANCTUARY, HARYANA

LAND USE AND AMENITIES		HARYANA														
Location Code	Name of Village	Inside PAs (Y=Yes; Blank=N)	Irrigated by Forest	Unirrigated	Culturable waste	Area not available for cultivation	Area of Village (In hectares) & Occupied Town/Ward (In Km ²)	Residential Houses	No. of Households	Total population (Including institutional and houseless population)			Scheduled Castes		Scheduled Tribes	
										P	M	F	M	F	M	F
HARYANA : YAMUNANAGAR DISTRICT : TEHSIL : CHHACHHRAULI & PART OF TAHSIL JAGADHRI : C.D. BLOCK : CHHACHHRAULI																
	27 KANSIL(11)			96		35	131	91	91	549	300	249				
HARYANA : YAMUNANAGAR DISTRICT : TEHSIL : CHHACHHRAULI & PART OF TAHSIL JAGADHRI : C.D. BLOCK : CHHACHHRAULI																
	28 KHILANWALA (10)			224		82	306	191	191	1,034	563	471	2			
HARYANA : YAMUNANAGAR DISTRICT : TEHSIL : CHHACHHRAULI & PART OF TAHSIL JAGADHRI : C.D. BLOCK : CHHACHHRAULI																
	29 BANIAWALA (13)		T(6 00), TWE(6 00)	71	10	35	122	7	87	506	272	234	8	5		
HARYANA : YAMUNANAGAR DISTRICT : TEHSIL : CHHACHHRAULI & PART OF TAHSIL JAGADHRI : C.D. BLOCK : CHHACHHRAULI																
	30 NATHANPUR (15)		T(19 00),TW(19 00)	21		26	66	8	8	40	23	17				
HARYANA : YAMUNANAGAR DISTRICT : TEHSIL : CHHACHHRAULI & PART OF TAHSIL JAGADHRI : C.D. BLOCK : CHHACHHRAULI																
	31 MEGHUWALA (14)		T(29 00),TWE(29 00)	38		48	115	50	50	314	167	147				
HARYANA : YAMUNANAGAR DISTRICT : TEHSIL : CHHACHHRAULI & PART OF TAHSIL JAGADHRI : C.D. BLOCK : CHHACHHRAULI																
	32 TIBBI RAIYAN (17C)		T(180 00) TW(113 00), TWE(67 00)	81	5	41	307	204	204	1,187	653	534	208	174		
HARYANA : YAMUNANAGAR DISTRICT : TEHSIL : CHHACHHRAULI & PART OF TAHSIL JAGADHRI : C.D. BLOCK : CHHACHHRAULI																
	MUKARAPUR (181)		T(148 00),TW F(148 00)	35		79	262	139	139	789	398	391	36	32		

CENSUS DATA FOR VILLAGES WITHIN AND AROUND KALESAR SANCTUARY, HARYANA

KALESAR SANCTUARY	LAND USE AND AMENITIES		HARYANA															
	Location Code	Name of Village	Inside PAs (Y=Yes; Blank=N)	Irrigated by Forest	Unirrigated	Culturable waste	Area not available for cultivation	Area of Village (In hectares) & Town/Ward (In Km ²)	Occupied Residential Houses	No. of Households	Total population (Including institutional and houseless population)			Scheduled Castes		Scheduled Tribes		
											P	M	F	M	F	M	F	
HARYANA : YAMUNANAGAR DISTRICT : TEHSIL : CHHACHHRAULI & PART OF TAHSIL JAGADHRI : C.D. BLOCK : CHHACHHRAULI	34	DAULATPUR (180)		T(50 00),TWE(50 00)			36	86	95	95	579	337	242					
HARYANA : YAMUNANAGAR DISTRICT : TEHSIL : CHHACHHRAULI & PART OF TAHSIL JAGADHRI : C.D. BLOCK : CHHACHHRAULI	35	DHAKWALA (183)		T(67 00),TW(20 00),TWE(47 00)	3		9 32	79 32	74	74	515	285	230	37		35		
HARYANA : YAMUNANAGAR DISTRICT : TEHSIL : CHHACHHRAULI & PART OF TAHSIL JAGADHRI : C.D. BLOCK : CHHACHHRAULI	36	KOT MUSHTARKA (184)		T(168 00),TW(85 00),TWE(83 00)	22	2 75	80	272 75	158	158	947	492	455	132		124		
HARYANA : YAMUNANAGAR DISTRICT : TEHSIL : CHHACHHRAULI & PART OF TAHSIL JAGADHRI : C.D. BLOCK : CHHACHHRAULI	37	KOT SARKARI (188)		T(206 00),TW(99 00),TWE(107 00)	21	3	65	295	78	78	510	277	233	68		54		
HARYANA : YAMUNANAGAR DISTRICT : TEHSIL : CHHACHHRAULI & PART OF TAHSIL JAGADHRI : C.D. BLOCK : CHHACHHRAULI	38	KOTRA KAHANSINGH (189)		T(79 00),TW(40 00),TWE(39 00)	15		39	133	97	97	604	311	283	38		29		
HARYANA : YAMUNANAGAR DISTRICT : TEHSIL : CHHACHHRAULI & PART OF TAHSIL JAGADHRI : C.D. BLOCK : CHHACHHRAULI	39	LEDA KHADAR (190)		T(153 00) TW(77 00) TWE(76 00)	8		67	228	152	152	987	524	463	127		124		
HARYANA : YAMUNANAGAR DISTRICT : TEHSIL : CHHACHHRAULI & PART OF TAHSIL JAGADHRI : C.D. BLOCK : CHHACHHRAULI	40	LEDI (221)		T(244 00) TW(137 00) TWE(107 00)	3	3	28	278	226	226	1 440	766	674	311		248		

CENSUS DATA FOR VILLAGES WITHIN AND AROUND KALESAR SANCTUARY, HARYANA

KALESAR SANCTUARY	LAND USE AND AMENITIES		HARYANA															
	Location Code	Name of Village	Inside PAs (Y=Yes; Blank=N)	Irrigated by Forest	Unirrigated	Culturable waste	Area not available for cultivation	Area of Village (In hectares) & Town/Ward (In Km ²)	Occupied Residential Houses	No. of Households	Total population (Including institutional and houseless population)			Scheduled Castes		Scheduled Tribes		
											P	M	F	M	F	M	F	
HARYANA : YAMUNANAGAR DISTRICT : TEHSIL : CHHACHHRAULI & PART OF TAHSIL JAGADHRI : C.D. BLOCK : CHHACHHRAULI	41	LOPON (219)		T(146 00),TWE(146 00)			6	14	166	102	102	756	377	379	116	124		
HARYANA : YAMUNANAGAR DISTRICT : TEHSIL : CHHACHHRAULI & PART OF TAHSIL JAGADHRI : C.D. BLOCK : CHHACHHRAULI	42	DADUPUR MALION (193)		T(66 00),TWE(66 00)	1	4	8	79	35	35	280	142	138					
HARYANA : YAMUNANAGAR DISTRICT : TEHSIL : CHHACHHRAULI & PART OF TAHSIL JAGADHRI : C.D. BLOCK : CHHACHHRAULI	43	TUGALPUR (192)		T(191 00),TW(110 00),TWE(81 00)	3		18	212	139	139	865	449	416	147	138			
HARYANA : YAMUNANAGAR DISTRICT : TEHSIL : CHHACHHRAULI & PART OF TAHSIL JAGADHRI : C.D. BLOCK : CHHACHHRAULI	44	BAROLI MAJRA (191)		T(163 00),TW(73 00),TWE(90 00)	9		37	209	101	101	591	309	282	140	116			
HARYANA : YAMUNANAGAR DISTRICT : TEHSIL : CHHACHHRAULI & PART OF TAHSIL JAGADHRI : C.D. BLOCK : CHHACHHRAULI	45	HAFIZPUR (173)		T(121 00) TW(61 00),TWE(60 00)	2		11	134	105	105	567	306	261	21	15			
HARYANA : YAMUNANAGAR DISTRICT : TEHSIL : CHHACHHRAULI & PART OF TAHSIL JAGADHRI : C.D. BLOCK : CHHACHHRAULI	46	MAHAB ALIWALA (MOHAB ALIWALA) (178)		T(72 00) TW(40 00),TWE(32 00)	19		28	119	35	35	158	92	66	71	51			
HARYANA : YAMUNANAGAR DISTRICT : TEHSIL : CHHACHHRAULI & PART OF TAHSIL JAGADHRI : C.D. BLOCK : CHHACHHRAULI	47	BAKKARWALA (177)		T(258 00) TW(18 00),TWE(240 00)	25	27	37	347	252	252	1 657	865	792	56	54			

CENSUS DATA FOR VILLAGES WITHIN AND AROUND KALESAR SANCTUARY, HARYANA

KALESAR SANCTUARY	LAND USE AND AMENITIES		HARYANA														
	Location Code	Name of Village	Inside PAs (Y=Yes; Blank=N)	Irrigated by Forest	Unirrigated	Culturable waste	Area not available for cultivation	Area of Village (In hectares) & Occupied Town/Ward (In Km ²)	No of Resident-ial Houses	Total population (Including institutional and houseless population)			Scheduled Castes		Scheduled Tribes		
										P	M	F	M	F	M	F	
HARYANA : YAMUNANAGAR DISTRICT : TEHSIL : CHHACHHRAULI & PART OF TAHSIL JAGADHRI : C.D. BLOCK : CHHACHHRAULI	48	BHANGERA BHANGERI BAGPAT (9)		T(201 00),TW(16 00), TWE(185 00)	244		181	626	299	299	1,754	980	774	88	74		
HARYANA : YAMUNANAGAR DISTRICT : TEHSIL : CHHACHHRAULI & PART OF TAHSIL JAGADHRI : C.D. BLOCK : CHHACHHRAULI	49	KHIJRI (8)			298	15	482	795	221	221	1362	717	645	235	200		
HARYANA : YAMUNANAGAR DISTRICT : TEHSIL : CHHACHHRAULI & PART OF TAHSIL JAGADHRI : C.D. BLOCK : CHHACHHRAULI	50	JUNGLEKALESAR (2)	Y					4,682									
HARYANA : YAMUNANAGAR DISTRICT : TEHSIL : CHHACHHRAULI & PART OF TAHSIL JAGADHRI : C.D. BLOCK : CHHACHHRAULI	51	KALESAR (1)	Y	T(166 00) TW(121 00) 336 TWE(45 00)	216	8	493	1 219	319	319	1,684	926	758	84	77		
HARYANA : YAMUNANAGAR DISTRICT : TEHSIL : CHHACHHRAULI & PART OF TAHSIL JAGADHRI : C.D. BLOCK : CHHACHHRAULI	52	RAIYANWALA (4)		T(15 00),GC(15 00)	422	6	6*6	1,059	310	310	1,880	981	899	53	47		
HARYANA : YAMUNANAGAR DISTRICT : TEHSIL : CHHACHHRAULI & PART OF TAHSIL JAGADHRI : C.D. BLOCK : CHHACHHRAULI	53	NAGAL PATTI MILK (5)			212		579	791	224	224	1,260	670	590				
HARYANA : YAMUNANAGAR DISTRICT : TEHSIL : CHHACHHRAULI & PART OF TAHSIL JAGADHRI : C.D. BLOCK : CHHACHHRAULI	54	CHAK BABA SAHIBSINGH (7)			34		25	59	8	8	26	13	13				

CENSUS DATA FOR VILLAGES WITHIN AND AROUND KALESAR SANCTUARY, HARYANA

KALESAR SANCTUARY	LAND USE AND AMENITIES		HARYANA															
	Location Code	Name of Village	Inside PAs (Y=Yes; Blank=N)	Irrigated by Forest	Unirrigated	Culturable waste	Area not available for cultivation	Area of Village (In hectares) & Occupied Town/Ward (In Km ²)	Residential Houses	No. of House-holds	Total population (Including institutional and houseless population)			Scheduled Castes		Scheduled Tribes		
											P	M	F	M	F	M	F	
HARYANA : YAMUNANAGAR DISTRICT : TEHSIL : CHHACHHRAULI & PART OF TAHSIL JAGADHRI : C.D. BLOCK : CHHACHHRAULI		55 NAGAL CHAK BAT (6)			9		2	11		1	1	1	1					
HARYANA : YAMUNANAGAR DISTRICT : TEHSIL : CHHACHHRAULI & PART OF TAHSIL JAGADHRI : C.D. BLOCK : CHHACHHRAULI		56 KHIZRABAD (165)			T(432 00),TW(353.00),TWE(79 00)	343	4	175	954	620	620	4,080	2,184	1,896	140	147		
HARYANA : YAMUNANAGAR DISTRICT : TEHSIL : CHHACHHRAULI & PART OF TAHSIL JAGADHRI : C.D. BLOCK : CHHACHHRAULI		57 MUJAFAT KALAN (166)			T(135 00),TW(24 00),TWE(11 1 00)			164	40	339	221	221	1,611	864	747	119	97	
HARYANA : YAMUNANAGAR DISTRICT : TEHSIL : CHHACHHRAULI & PART OF TAHSIL JAGADHRI : C.D. BLOCK : CHHACHHRAULI		58 MUJAFAT KHURD (176)			T(49 00) TW(9 00),TWE(40 00)	55		49	153	96	96	564	302	262				
HARYANA : YAMUNANAGAR DISTRICT : TEHSIL : CHHACHHRAULI & PART OF TAHSIL JAGADHRI : C.D. BLOCK : CHHACHHRAULI		59 LAHASABAD (175)			T(89 00),TW(4 5 00),TWE(44 00)	2		12	103	52	52	344	181	163	45	30		
HARYANA : YAMUNANAGAR DISTRICT : TEHSIL : CHHACHHRAULI & PART OF TAHSIL JAGADHRI : C.D. BLOCK : CHHACHHRAULI		60 TAHIMUN (174)			T(189 00),GC(112 00),TW(39 00) TWE(38 0 0)	6		22	217	137	137	897	456	441	143	138		
HARYANA : YAMUNANAGAR DISTRICT : TEHSIL : CHHACHHRAULI & PART OF TAHSIL JAGADHRI : C.D. BLOCK : CHHACHHRAULI		61 HAFZI (172)			T(64 00) TW(3 2 00) TWE(32 00)	4		5	73	25	25	172	100	72	56	42		

CENSUS DATA FOR VILLAGES WITHIN AND AROUND KALESAR SANCTUARY, HARYANA

KALESAR SANCTUARY	LAND USE AND AMENITIES		HARYANA															
	Location Code	Name of Village	Inside PAs (Y=Yes; Blank=N)	Irrigated by Forest	Unirrigated	Culturable waste	Area not available for cultivation	Area of Village (In hectares) & Town/Ward (In Km ²)	Occupied Residential Houses	No of Households	Total population (Including institutional and houseless population)			Scheduled Castes		Scheduled Tribes		
											P	M	F	M	F	M	F	
HARYANA : YAMUNANAGAR DISTRICT : TEHSIL : CHHACHHRAULI & PART OF TAHSIL JAGADHRI : C.D. BLOCK : CHHACHHRAULI	62	KARKAULI (171)		T(252 00),GC(174 00),TW(39 00),TWE(39 00)	6	4	26	288	182	182	1 243	640	603	170	153			
HARYANA : YAMUNANAGAR DISTRICT : TEHSIL : CHHACHHRAULI & PART OF TAHSIL JAGADHRI : C.D. BLOCK : CHHACHHRAULI	63	DASAURA (198)		T(314 00),GC(103 00) TW(106 00),TWE(105 00)	6	3	35	358	213	213	1,437	762	675	129	111			
HARYANA : YAMUNANAGAR DISTRICT : TEHSIL : CHHACHHRAULI & PART OF TAHSIL JAGADHRI : C.D. BLOCK : CHHACHHRAULI	64	DAMOLI (195)		T(73 00),TW(37 00),TWE(36 00)	10		16	99	130	130	846	438	408	139	138			
HARYANA : YAMUNANAGAR DISTRICT : TEHSIL : CHHACHHRAULI & PART OF TAHSIL JAGADHRI : C.D. BLOCK : CHHACHHRAULI	65	RAIPUR (196)		T(34 00),TW(17 00),TWE(17 00)	23	4	39	100	20	20	166	91	75					
HARYANA : YAMUNANAGAR DISTRICT : TEHSIL : CHHACHHRAULI & PART OF TAHSIL JAGADHRI : C.D. BLOCK : CHHACHHRAULI	66	TARUWALA (209)		T(114 00),TW(50 00),TWE(64 00)	6	7	4	131	93	93	688	347	341	151	140			
HARYANA : YAMUNANAGAR DISTRICT : TEHSIL : CHHACHHRAULI & PART OF TAHSIL JAGADHRI : C.D. BLOCK : CHHACHHRAULI	67	HARAULI (194)		T(232 00),TW(232 00)	2	1	24	259	230	230	1,458	756	702	151	150			
HARYANA : YAMUNANAGAR DISTRICT : TEHSIL : CHHACHHRAULI & PART OF TAHSIL JAGADHRI : C.D. BLOCK : CHHACHHRAULI	68	TIHANON (218)		T(133 00); TW(133 00)	18	6	29	186	83	83	540	283	257	90	77			

CENSUS DATA FOR VILLAGES WITHIN AND AROUND KALESAR SANCTUARY, HARYANA

KALESAR SANCTUARY	LAND USE AND AMENITIES		HARYANA															
	Location Code	Name of Village	Inside PAs (Y=Yes; Blank=N)	Irrigated by Forest	Unirrigated	Culturable waste	Area not available for cultivation	Area of Village (In hectares) & Town/Ward (In Km ²)	Occupied Residential Houses	No. of Households	Total population (Including institutional and houseless population)			Scheduled Castes		Scheduled Tribes		
											P	M	F	M	F	M	F	
HARYANA : YAMUNANAGAR DISTRICT : TEHSIL : CHHACHHRAULI & PART OF TAHSIL JAGADHRI : C.D. BLOCK : CHHACHHRAULI	69	SALEMPUR KHADAR (214)		T(78 00),TWE(78 00)		25	6	10	119	90	90	606	327	279	16	11		
HARYANA : YAMUNANAGAR DISTRICT : TEHSIL : CHHACHHRAULI & PART OF TAHSIL JAGADHRI : C.D. BLOCK : CHHACHHRAULI	70	KHANPURA (213)		T(98 00),TWE(98 00)			3	9	110	58	58	413	225	188	102	80		
HARYANA : YAMUNANAGAR DISTRICT : TEHSIL : CHHACHHRAULI & PART OF TAHSIL JAGADHRI : C.D. BLOCK : CHHACHHRAULI	95	BALAULI (208)		T(347 2),TW(121 40),TWE(225 81)	35	21	11	63	29	95	424	215	215	1,246	671	575	413	337
HARYANA : YAMUNANAGAR DISTRICT : TEHSIL : CHHACHHRAULI & PART OF TAHSIL JAGADHRI : C.D. BLOCK : CHHACHHRAULI	96	URJANI (203)		T(133.00),TW(60 00),TWE(73 00)	14		70	17	234	51	51	382	193	189	15	16		
HARYANA : YAMUNANAGAR DISTRICT : TEHSIL : CHHACHHRAULI & PART OF TAHSIL JAGADHRI : C.D. BLOCK : CHHACHHRAULI	99	YAKUBPUR (197)		T(203 00),GC(91 00),TW(56 00),TWE(56 00)	36		1	32	272	158	158	1 038	529	509	65	57		
HARYANA : YAMUNANAGAR DISTRICT : TEHSIL : CHHACHHRAULI & PART OF TAHSIL JAGADHRI : C.D. BLOCK : CHHACHHRAULI	100	SHAHJAHANPUR (201)		T(102 00),GC(67 00),TW(17 00),TWF(18 00)	7				116	39	39	351	186	165	37	27		
HARYANA : YAMUNANAGAR DISTRICT : TEHSIL : CHHACHHRAULI & PART OF TAHSIL JAGADHRI : C.D. BLOCK : CHHACHHRAULI	107	BHII PURA (200)		T(200 00) GC(138 00) TWE(62 00)	5		4	62	271	95	95	710	375	335	27	18		

CENSUS DATA FOR VILLAGES WITHIN AND AROUND KALESAR SANCTUARY, HARYANA

KALESAR SANCTUARY	LAND USE AND AMENITIES		HARYANA														
	Location Code	Name of Village	Inside PAs (Y=Yes; Blank=N)	Irrigated by Forest	Unirrigated	Culturable waste	Area not available for cultivation	Area of Village (In hectares) & Town/Ward (In Km ²)	Occupied Residential Houses	No. of House-holds	Total population (Including institutional and houseless population)			Scheduled Castes		Scheduled Tribes	
											P	M	F	M	F	M	F
HARYANA : YAMUNANAGAR DISTRICT : TEHSIL : CHHACHHRAULI & PART OF TAHSIL JAGADHRI : C.D. BLOCK : CHHACHHRAULI	108	PIPLI MAJRA (199)		T(88 00),GC(7 2 00),TWE(16 00)	11		35	134	128	128	960	594	366	96	79		
HARYANA : YAMUNANAGAR DISTRICT : TEHSIL : CHHACHHRAULI & PART OF TAHSIL JAGADHRI : C.D. BLOCK : CHHACHHRAULI	109	MALIKPUR KHADIR (170)		T(257 00),GC(236 00),TWE(2 1 00)	48	15	71	391	287	299	1,828	963	865	297	239		
HARYANA : YAMUNANAGAR DISTRICT : TEHSIL : CHHACHHRAULI & PART OF TAHSIL JAGADHRI : C.D. BLOCK : CHHACHHRAULI	110	GULABGARH (169)		T(100 00),GC(56 00),TW(22 00),TWE(22 00)	8	1	134	243	71	71	502	267	235	71	66		
HARYANA : YAMUNANAGAR DISTRICT : TEHSIL : CHHACHHRAULI & PART OF TAHSIL JAGADHRI : C.D. BLOCK : CHHACHHRAULI	111	CHUHARPUR KALAN (168)		T(298 00),GC(282 00),TWE(1 6 00)	14	10	168	490	362	362	270	1,214	1,056	190	165		
HARYANA : YAMUNANAGAR DISTRICT : TEHSIL : CHHACHHRAULI & PART OF TAHSIL JAGADHRI : C.D. BLOCK : CHHACHHRAULI	112	KISHANPURA (167)		T(514 00),GC(437 00),TW(12 00),TWE(65 0 0)			165	679	529	529	2 752	1,499	1,253	180	136		
HARYANA : YAMUNANAGAR DISTRICT : TEHSIL : CHHACHHRAULI & PART OF TAHSIL JAGADHRI : C.D. BLOCK : CHHACHHRAULI	113	BAHADURPUR (164)		T(167 00),GC(163 00),TW(4 00)	33	22	60	282	123	123	805	435	373	55	52		
HARYANA : YAMUNANAGAR DISTRICT : TEHSIL : CHHACHHRAULI & PART OF TAHSIL JAGADHRI : C.D. BLOCK : CHHACHHRAULI	114	TAJEWALA (3)		T(107 00),GC(107 00)	154	115	294	670	307	307	1 723	877	846	178	171		

CENSUS DATA FOR VILLAGES WITHIN AND AROUND KALESAR SANCTUARY, HARYANA

KALESAR SANCTUARY	LAND USE AND AMENITIES		HARYANA														
	Location Code	Name of Village	Inside PAs (Y=Yes; Blank=N)	Irrigated by Forest	Unirrigated	Culturable waste	Area not available for cultivation	Area of Village (In hectares) & Occupied Town/Ward (in Km ²)	Residential Houses	No. of House-holds	Total population (Including institutional and houseless population)			Scheduled Castes		Scheduled Tribes	
											P	M	F	M	F	M	F
HARYANA : YAMUNANAGAR DISTRICT : TEHSIL : CHHACHHRAULI & PART OF TAHSIL JAGADHRI : C.D. BLOCK : CHHACHHRAULI	115	MANDEWALA (64)		T(49 00),GC(4 9 00)	42	2	28	121	34	34	274	149	125	19	27		
HARYANA : YAMUNANAGAR DISTRICT : TEHSIL : CHHACHHRAULI & PART OF TAHSIL JAGADHRI : C.D. BLOCK : CHHACHHRAULI	116	NAINWALA (65)		T(58 00),GC(5 8 00)	5		68	131	34	34	219	117	102	42	33		
HARYANA : YAMUNANAGAR DISTRICT : TEHSIL : CHHACHHRAULI & PART OF TAHSIL JAGADHRI : C.D. BLOCK : CHHACHHRAULI	117	DEKRIWALA (66)		T(32 00),GC(3 2 00)	5		20	57	8	8	121	64	57				
HARYANA : YAMUNANAGAR DISTRICT : TEHSIL : CHHACHHRAULI & PART OF TAHSIL JAGADHRI : C.D. BLOCK : CHHACHHRAULI	118	BHUD KALAN (67)		T(156 00) GC(136 00),TWE(2 0 00)	20	26	101	303	130	131	866	460	406	25	22		
HARYANA : YAMUNANAGAR DISTRICT : TEHSIL : CHHACHHRAULI & PART OF TAHSIL JAGADHRI : C.D. BLOCK : CHHACHHRAULI	119	KOLIWALA (68)		T(19 00),GC(1 6 00),TW(3 00)	37	1	98	155	44	44	263	148	115	42	32		
HARYANA : YAMUNANAGAR DISTRICT : TEHSIL : CHHACHHRAULI & PART OF TAHSIL JAGADHRI : C.D. BLOCK : CHHACHHRAULI	120	BELIBHUD (63)		Inhabited				494.92			UNINHABITED			UNINHABITED			
HARYANA : YAMUNANAGAR DISTRICT : TEHSIL : CHHACHHRAULI & PART OF TAHSIL JAGADHRI : C.D. BLOCK : CHHACHHRAULI	121	DOIWALA (69)		T(3 00),TWE(3 00)	31		144	178	13	13	72	41	31	41	31		

CENSUS DATA FOR VILLAGES WITHIN AND AROUND KALESAR SANCTUARY, HARYANA

KALESAR SANCTUARY	LAND USE AND AMENITIES		HARYANA															
	Location Code	Name of Village	inside PAs (Y=Yes; Blank=N)	Irrigated by Forest	Unirrigated source	Culturable waste	Area not available for cultivation	Area of Village (In hectares) & Occupied Town/Ward (In Km ²)	Residential Houses	No. of Households	Total population (Including institutional and houseless population)			Scheduled Castes		Scheduled Tribes		
											P	M	F	M	F	M	F	
HARYANA : YAMUNANAGAR DISTRICT : TEHSIL : CHHACHHRAULI & PART OF TAHSIL JAGADHRI : C.D. BLOCK : CHHACHHRAULI	122	BHUD NAJRA (70)			T(162 00),TW(117 00),TWE(45 00)	11	10	31	214	20	20	163	83	80	39	42		
HARYANA : YAMUNANAGAR DISTRICT : TEHSIL : CHHACHHRAULI & PART OF TAHSIL JAGADHRI : C.D. BLOCK : CHHACHHRAULI	123	BALLA MAJRA (71)			T(35 00),GC(6 00),TWE(29 00)	9	10	89	143	49	49	352	187	165	10	15		
HARYANA : YAMUNANAGAR DISTRICT : TEHSIL : CHHACHHRAULI & PART OF TAHSIL JAGADHRI : C.D. BLOCK : CHHACHHRAULI	124	DEODHAR (72)		200	T(494 00),GC(423 00),TW(71 00)	9	24	160	887	352	354	2,222	1,165	1,057	261	260		
HARYANA : YAMUNANAGAR DISTRICT : TEHSIL : CHHACHHRAULI & PART OF TAHSIL JAGADHRI : C.D. BLOCK : CHHACHHRAULI	125	BEGAMPUR (80)			T(207 00),GC(38 00),TWE(169 00)	88	9	218	522	230	230	1,375	716	659	30	28		
HARYANA : YAMUNANAGAR DISTRICT : TEHSIL : CHHACHHRAULI & PART OF TAHSIL JAGADHRI : C.D. BLOCK : CHHACHHRAULI	136	DARWA (78)			T(130 00),TWE(130 00)	25	7	19	181	73	73	537	295	242	33	33		
HARYANA : YAMUNANAGAR DISTRICT : TEHSIL : CHHACHHRAULI & PART OF TAHSIL JAGADHRI : C.D. BLOCK : CHHACHHRAULI	138	BELGARH (73)			T(47 00),TW(47 00)	18		604	669	5	5	13	7	6				

CENSUS DATA FOR VILLAGES WITHIN AND AROUND KALESAR SANCTUARY, HARYANA

KALESAR SANCTUARY	LAND USE AND AMENITIES		HARYANA														
	Location Code	Name of Village	Inside PAs (Y=Yes; Blank=N)	Irrigated by Forest	Unirrigated	Culturable waste	Area not available for cultivation	Area of Village (In hectares) & Town/Ward (In Km ²)	Occupied Residential Houses	No. of Households	Total population (Including institutional and houseless population)			Scheduled Castes		Scheduled Tribes	
											P	M	F	M	F	M	F
HARYANA : YAMUNANAGAR DISTRICT : TEHSIL : JAGADHRI & PART OF TAHSIL CHHACHHRAULI AND TAHSIL NARAINGARH OF DISTRICT AMBALA : C.D. BLOCK : BILASPUR	67	RAMPUR GAINDA (36)		84	29	157	3	273	16	16	100	49	51	5	6		
HARYANA : YAMUNANAGAR DISTRICT : TEHSIL : JAGADHRI & PART OF TAHSIL CHHACHHRAULI AND TAHSIL NARAINGARH OF DISTRICT AMBALA : C.D. BLOCK : BILASPUR	68	DHANAURA (252)		T(2 02),TWE(2 02)	99 15	266 64	16 19	384	72	72	418	219	199	58	50		
HARYANA : YAMUNANAGAR DISTRICT : TEHSIL : JAGADHRI & PART OF TAHSIL CHHACHHRAULI AND TAHSIL NARAINGARH OF DISTRICT AMBALA : C.D. BLOCK : BILASPUR	69	BHAGWANPUR (35)		T(15 18),TW(2 02),TWE(13 16)	171 99	167 71	10 12	365	124	124	771	422	349	132	96		
HARYANA : YAMUNANAGAR DISTRICT : TEHSIL : JAGADHRI & PART OF TAHSIL CHHACHHRAULI AND TAHSIL NARAINGARH OF DISTRICT AMBALA : C.D. BLOCK : BILASPUR	70	DAYALGARH (250)		T(25 09),TWE(25 09)	10 52	0 7	24 69	61	38	38	217	118	99				
HARYANA : YAMUNANAGAR DISTRICT : TEHSIL : JAGADHRI & PART OF TAHSIL CHHACHHRAULI AND TAHSIL NARAINGARH OF DISTRICT AMBALA . C.D. BLOCK : BILASPUR	71	BHATTUWAI A (25 1)		T(03 08),TW(3 1 37),TWE(61 71)	26 3	46 02	51 6	219	83	84	504	262	242	104	87		

CENSUS DATA FOR VILLAGES WITHIN AND AROUND KALESAR SANCTUARY, HARYANA

KALESAR SANCTUARY	LAND USE AND AMENITIES		HARYANA														
	Location Code	Name of Village	Inside PAs (Y=Yes; Blank=N)	Irrigated by Forest	Unirrigated	Culturable waste	Area not available for cultivation	Area of Village (In hectares) & Town/Ward (In Km ²)	Occupied Residential Houses	No. of Households	Total population (Including institutional and houseless population)			Scheduled Castes		Scheduled Tribes	
											P	M	F	M	F	M	F
HARYANA : YAMUNANAGAR DISTRICT : TEHSIL : JAGADHRI & PART OF TAHSIL CHHACHHRAULI AND TAHSIL NARAINGARH OF DISTRICT AMBALA : C.D. BLOCK : BILASPUR	72	MAJRI (249)		T(34 40) TWE(34 40)	2 02	15 54	3 04	55	36	36	252	132	120	7	7		
HARYANA : YAMUNANAGAR DISTRICT : TEHSIL : JAGADHRI & PART OF TAHSIL CHHACHHRAULI AND TAHSIL NARAINGARH OF DISTRICT AMBALA : C.D. BLOCK : BILASPUR	73	SUABARI (253)		T(45 18), TW(400), TWE(41.00)	47	87	6	185	66	66	372	207	165	10	8		
HARYANA : YAMUNANAGAR DISTRICT : TEHSIL : JAGADHRI & PART OF TAHSIL CHHACHHRAULI AND TAHSIL NARAINGARH OF DISTRICT AMBALA : C.D. BLOCK : BILASPUR	74	RANJITPUR (254)		T(46 00), TW(19 00) TWE(27 00)	25	42	4	117	42	42	273	144	129	47	39		
HARYANA : YAMUNANAGAR DISTRICT : TEHSIL : JAGADHRI & PART OF TAHSIL CHHACHHRAULI AND TAHSIL NARAINGARH OF DISTRICT AMBALA : C.D. BLOCK : BILASPUR	87	MILKARA (258)		T(54 00) TW(12 00), TWE(42 30 00)	29	12	/	132	25	25	151	86	65	22	15		
HARYANA : YAMUNANAGAR DISTRICT : TEHSIL : JAGADHRI & PART OF TAHSIL CHHACHHRAULI AND TAHSIL NARAINGARH OF DISTRICT AMBALA : C.D. BLOCK : BILASPUR	89	ALI SHEKPUR MAJRA (246)		T(101 98) TW(101 98)	78 51	7 03	76 48	264	162	162	1 073	555	518	101	93		

CENSUS DATA FOR VILLAGES WITHIN AND AROUND KALESAR SANCTUARY, HARYANA

KALESAR SANCTUARY	LAND USE AND AMENITIES		HARYANA														
	Location Code	Name of Village	Inside PAs (Y=Yes; Blank=N)	Irrigated by Forest	Unirrigated	Culturable waste	Area not available for cultivation	Area of Village (In hectares) & Occupied Town/Ward (In Km ²)	Residential Houses	No. of House-holds	Total population (Including institutional and houseless population)			Scheduled Castes		Scheduled Tribes	
											P	M	F	M	F	M	F
HARYANA : YAMUNANAGAR DISTRICT : TEHSIL : JAGADHRI & PART OF TAHSIL CHHACHHRAULI AND TAHSIL NARAINGARH OF DISTRICT AMBALA : C.D. BLOCK : BILASPUR	90	GADWALI (247)		T(95 50),TWE(95 50)	44 92	3 24	168 35	312 01	87	87	586	313	273	81	75		
HARYANA : YAMUNANAGAR DISTRICT : TEHSIL : JAGADHRI & PART OF TAHSIL CHHACHHRAULI AND TAHSIL NARAINGARH OF DISTRICT AMBALA : C.D. BLOCK : BILASPUR	91	SHERGARH (248)		T(73 25),TWE(73 25)	13.35	0 63	66 77	154	56	56	399	204	195	30	22		
HARYANA : YAMUNANAGAR DISTRICT : TEHSIL : JAGADHRI & PART OF TAHSIL CHHACHHRAULI AND TAHSIL NARAINGARH OF DISTRICT AMBALA : C.D. BLOCK : BILASPUR	92	SUNDER BAHADURPUR (34)		T(14 16),TWE(14 16)	235 12	16 59	417 63	683 5	192	192	1,129	594	535	140	128		
HARYANA : YAMUNANAGAR DISTRICT : TEHSIL : JAGADHRI & PART OF TAHSIL CHHACHHRAULI AND TAHSIL NARAINGARH OF DISTRICT AMBALA : PART OF C.D. BLOCK : BILASPUR : FALL IN C.D. BLOCK CHHACHHRAULI	93	SALEMPUR KOHI (33)		T(60 30) TWE(60 30)	50 58	1 56	48 56	161	74	74	524	284	240	12	14		

CENSUS DATA FOR VILLAGES WITHIN AND AROUND KALESAR SANCTUARY, HARYANA

KALESAR SANCTUARY	LAND USE AND AMENITIES		HARYANA														
	Location Code	Name of Village	Inside PAs (Y=Yes; Blank=N o)	Irrigated by Forest	Unirrigated	Culturable waste	Area not available for cultivation	Area of Village (In hectares) & Occupied Town/Ward (In Km ²)	Resident-ial Houses	No. of House-holds	Total population (Including institutional and houseless population)			Seheduled Castes		Scheduled Tribes	
											P	M	F	M	F	M	F
HARYANA : YAMUNANAGAR DISTRICT : TEHSIL : JAGADHRI & PART OF TAHSIL CHHACHHRAULI AND TAHSIL NARAINGARH OF DISTRICT AMBALA : PART OF C.D. BLOCK : BILASPUR : FALL IN C.D. BLOCK CHHACHHRAULI																	
	94	JANGLE SALEM (489)			5.67	0.74	137.59	144	4	4	11	7	4				
HARYANA : YAMUNANAGAR DISTRICT : TEHSIL : JAGADHRI & PART OF TAHSIL CHHACHHRAULI AND TAHSIL NARAINGARH OF DISTRICT AMBALA : C.D. BLOCK : BILASPUR																	
	95	NAGIL (32)			118.12		1182.88	1301	238	238	1,470	774	696	64	53		
HARYANA : YAMUNANAGAR DISTRICT : TEHSIL : JAGADHRI & PART OF TAHSIL CHHACHHRAULI AND TAHSIL NARAINGARH OF DISTRICT AMBALA : PART OF C.D. BLOCK : BILASPUR : FALL IN C.D. BLOCK CHHACHHRAULI																	
	96	MAHIYUDINPUR (31)		T(15.00), TW(2.00), TK(13.00)	163	150	3	331	108	108	624	332	292	5	4		
HARYANA : YAMUNANAGAR DISTRICT : TEHSIL : JAGADHRI & PART OF TAHSIL CHHACHHRAULI AND TAHSIL NARAINGARH OF DISTRICT AMBALA : PART OF C.D. BLOCK : BILASPUR : FALL IN C D BLOCK CHHACHHRAULI																	
	97	JAITPUR (30)		T(86.00), TW(7.00), TK(79.00)	109	71	9	275	118	118	768	382	384				

CENSUS DATA FOR VILLAGES WITHIN AND AROUND KALESAR SANCTUARY, HARYANA

KALESAR SANCTUARY	LAND USE AND AMENITIES		HARYANA														
	Location Code	Name of Village	Inside PAs (Y=Yes; Blank=N)	Irrigated by Forest	Unirrigated	Culturable waste	Area not available for cultivation	Area of Village (In hectares) & Occupied Town/Ward (In Km ²)	Resident-ial Houses	No. of House-holds	Total population (Including institutional and houseless population)			Scheduled Castes		Scheduled Tribes	
											P	M	F	M	F	M	F
HARYANA : YAMUNANAGAR DISTRICT : TEHSIL : JAGADHRI & PART OF TAHSIL CHHACHHRAULI AND TAHSIL NARAINGARH OF DISTRICT AMBALA : PART OF C.D. BLOCK : BILASPUR : FALL IN C.D. BLOCK																	
	98	GOHRA BANI (236)		T(34 00), TW(25 00), TWE(2 00), TK(7 00)	18	133	9	194	17	17	93	55	38	5	2		
HARYANA : YAMUNANAGAR DISTRICT : TEHSIL : JAGADHRI & PART OF TAHSIL CHHACHHRAULI AND TAHSIL NARAINGARH OF DISTRICT AMBALA : PART OF C.D. BLOCK : BILASPUR : FALL IN C.D. BLOCK																	
	99	RAJPUR (235)		T(50 00), TW(44 00), TWE(6 00)	20	28	15	113	69	69	444	231	213	16	12		
HARYANA : YAMUNANAGAR DISTRICT : TEHSIL : JAGADHRI & PART OF TAHSIL CHHACHHRAULI AND TAHSIL NARAINGARH OF DISTRICT AMBALA : PART OF C.D. BLOCK : BILASPUR : FALL IN C.D. BLOCK																	
	100	RAMPUR JAT (234)		T(83 00), TW(14 00), TWE(69 00)	49	50	7	189	72	72	524	275	249	113	93		
HARYANA : YAMUNANAGAR DISTRICT : TEHSIL : JAGADHRI & PART OF TAHSIL CHHACHHRAULI AND TAHSIL NARAINGARH OF DISTRICT AMBALA : PART OF C.D. BLOCK : BILASPUR : FALL IN C.D. BLOCK																	
	101	CHOLI (237)		T(140 42), TWE(140 42)	26	3	0.62	39.65	207	56	56	441	231	210	27	24	

CENSUS DATA FOR VILLAGES WITHIN AND AROUND KALESAR SANCTUARY, HARYANA

KALESAR SANCTUARY	LAND USE AND AMENITIES		HARYANA														
	Location Code	Name of Village	Inside PAs (Y=Yes; Blank=N)	Irrigated by Forest	Unirrigated	Culturable waste	Area not available for cultivation	Area of Village (In hectares) & Town/Ward (In Km ²)	Occupied Residential Houses	No. of Households	Total population (Including institutional and houseless population)			Scheduled Castes		Scheduled Tribes	
											P	M	F	M	F	M	F
HARYANA : YAMUNANAGAR DISTRICT : TEHSIL : JAGADHRI & PART OF TAHSIL CHHACHHRAULI AND TAHSIL NARAINGARH OF DISTRICT AMBALA : C.D. BLOCK : BILASPUR	102	BANKAT (240)		T(102 00),TW(20 00),TWE(82 00)	5		39	146	49	49	343	189	154	37	33		
HARYANA : YAMUNANAGAR DISTRICT : TEHSIL : JAGADHRI & PART OF TAHSIL CHHACHHRAULI AND TAHSIL NARAINGARH OF DISTRICT AMBALA : C.D. BLOCK : BILASPUR	103	RAMGARH SAWA (245)		T(55 85) TWE(55,85)	162	0.29	124.24	182	18	18	150	76	74	26	23		
HARYANA : YAMUNANAGAR DISTRICT : TEHSIL : JAGADHRI & PART OF TAHSIL CHHACHHRAULI AND TAHSIL NARAINGARH OF DISTRICT AMBALA : C.D. BLOCK : BILASPUR	104	RAMPUR KAMBOAN (243)		T(82 00) TW(10 00) TWE(72 00)	45	28	2	157	83	83	528	295	233	107	80		
HARYANA : YAMUNANAGAR DISTRICT : TEHSIL : JAGADHRI & PART OF TAHSIL CHHACHHRAULI AND TAHSIL NARAINGARH OF DISTRICT AMBALA : C.D. BLOCK : BILASPUR	133	SANDHAI (265)		T(110 00),TW(126 E)(110 00)	136	112	4	488	150	150	1 099	584	515	180	154		
HARYANA : YAMUNANAGAR DISTRICT : TEHSIL : JAGADHRI & PART OF TAHSIL CHHACHHRAULI AND TAHSIL NARAINGARH OF DISTRICT AMBALA : C.D. BLOCK : BILASPUR	134	BIHTA (242)		T(60 00),TWE(60 00)	137	62	1	260	71	71	499	276	223	42	28		

CENSUS DATA FOR VILLAGES WITHIN AND AROUND KALESAR SANCTUARY, HARYANA

KALESAR SANCTUARY	LAND USE AND AMENITIES		HARYANA													
	Location Code	Name of Village	Inside PAs (Y=Yes; Blank=N)	Irrigated by Forest	Unirrigated	Culturable waste	Area not available for cultivation	Area of Village (In hectares) & Occupied Town/Ward Residential (In Km ²)	No. of House-holds	Total population (Including institutional and houseless population)			Scheduled Castes		Scheduled Tribes	
										P	M	F	M	F	M	F
HARYANA : YAMUNANAGAR DISTRICT : TEHSIL : JAGADHRI & PART OF TAHSIL CHHACHHRAULI AND TAHSIL NARAINGARH OF DISTRICT AMBALA : C.D. BLOCK : BILASPUR																
	135	MUZAFAT (241)		T(135 00),TW(35 00),TWE(10 00)	53	2	98	288	66	66	542	284	258	73	62	
HARYANA : YAMUNANAGAR DISTRICT : TEHSIL : JAGADHRI & PART OF TAHSIL CHHACHHRAULI AND TAHSIL NARAINGARH OF DISTRICT AMBALA : C.D. BLOCK : BILASPUR																
	136	KATARWALI (238)		T(82 00),TW(2 00),TWE(60 00)	26	30	21	159	50	50	277	146	131	108	97	
HARYANA : YAMUNANAGAR DISTRICT : TEHSIL : JAGADHRI & PART OF TAHSIL CHHACHHRAULI AND TAHSIL NARAINGARH OF DISTRICT AMBALA : C.D. BLOCK : BILASPUR																
	137	KATARWALI (239)		T(79 00),TW(3 00),TWE(49 00)	49		10	138	69	69	438	234	204	96	76	
HARYANA : YAMUNANAGAR DISTRICT : TEHSIL : JAGADHRI & PART OF TAHSIL CHHACHHRAULI AND TAHSIL NARAINGARH OF DISTRICT AMBALA : PART OF C.D. BLOCK : BILASPUR : FALL IN C D. BLOCK CHHACHHRAULI																
	138	PRITHIPUR (231)		T(168 00),TW(17 00),TWE(151 00)	30	1	60	259	116	116	715	373	342	173	163	

CENSUS DATA FOR VILLAGES WITHIN AND AROUND KALESAR SANCTUARY, HARYANA

KALESAR SANCTUARY	LAND USE AND AMENITIES		HARYANA														
	Location Code	Name of Village	Inside PAs (Y=Yes; Blank=N)	Irrigated by Forest	Unirrigated	Culturable waste	Area not available for cultivation	Area of Village (In hectares) & Town/Ward (In Km ²)	Occupied Residential Houses	No. of House-holds	Total population (Including institutional and houseless population)			Scheduled Castes		Scheduled Tribes	
											P	M	F	M	F	M	F
HARYANA : YAMUNANAGAR DISTRICT : TEHSIL : JAGADHRI & PART OF TAHSIL CHHACHHRAULI AND TAHSIL NARAINGARH OF DISTRICT AMBALA : PART OF C.D. BLOCK : BILASPUR : FALL IN C.D. BLOCK CHHACHHRAULI	139	CHABUTRON (232)		T(77 00), TW(6 00), TWE(71 00)	25	50	11	163	49	49	323	175	148	71	50		
HARYANA : YAMUNANAGAR DISTRICT : TEHSIL : JAGADHRI & PART OF TAHSIL CHHACHHRAULI AND TAHSIL NARAINGARH OF DISTRICT AMBALA : PART OF C.D. BLOCK : BILASPUR : FALL IN C.D. BLOCK CHHACHHRAULI	140	FATEHPUR (230)		T(98 00), TWE(98 00)	100	11	3	212	7	4	37	22	15				
HARYANA : YAMUNANAGAR DISTRICT : TEHSIL : JAGADHRI & PART OF TAHSIL CHHACHHRAULI AND TAHSIL NARAINGARH OF DISTRICT AMBALA : PART OF C.D. BLOCK : BILASPUR : FALL IN C.D. BLOCK CHHACHHRAULI	141	LALHARI KHURD (224)		T(39 45), TWE(39 45)	3 04		6 07	48 56	52	52	366	193	173	56	48		
HARYANA : YAMUNANAGAR DISTRICT : TEHSIL : JAGADHRI & PART OF TAHSIL CHHACHHRAULI AND TAHSIL NARAINGARH OF DISTRICT AMBALA : PART OF C.D. BLOCK : BILASPUR : FALL IN C.D. BLOCK CHHACHHRAULI	142	MANAKPUR (229)		T(109 00), TW(6 00), TWE(103 00)	47	24	99	324	270	270	1766	938	828	20	101		

CENSUS DATA FOR VILLAGES WITHIN AND AROUND KALESAR SANCTUARY, HARYANA

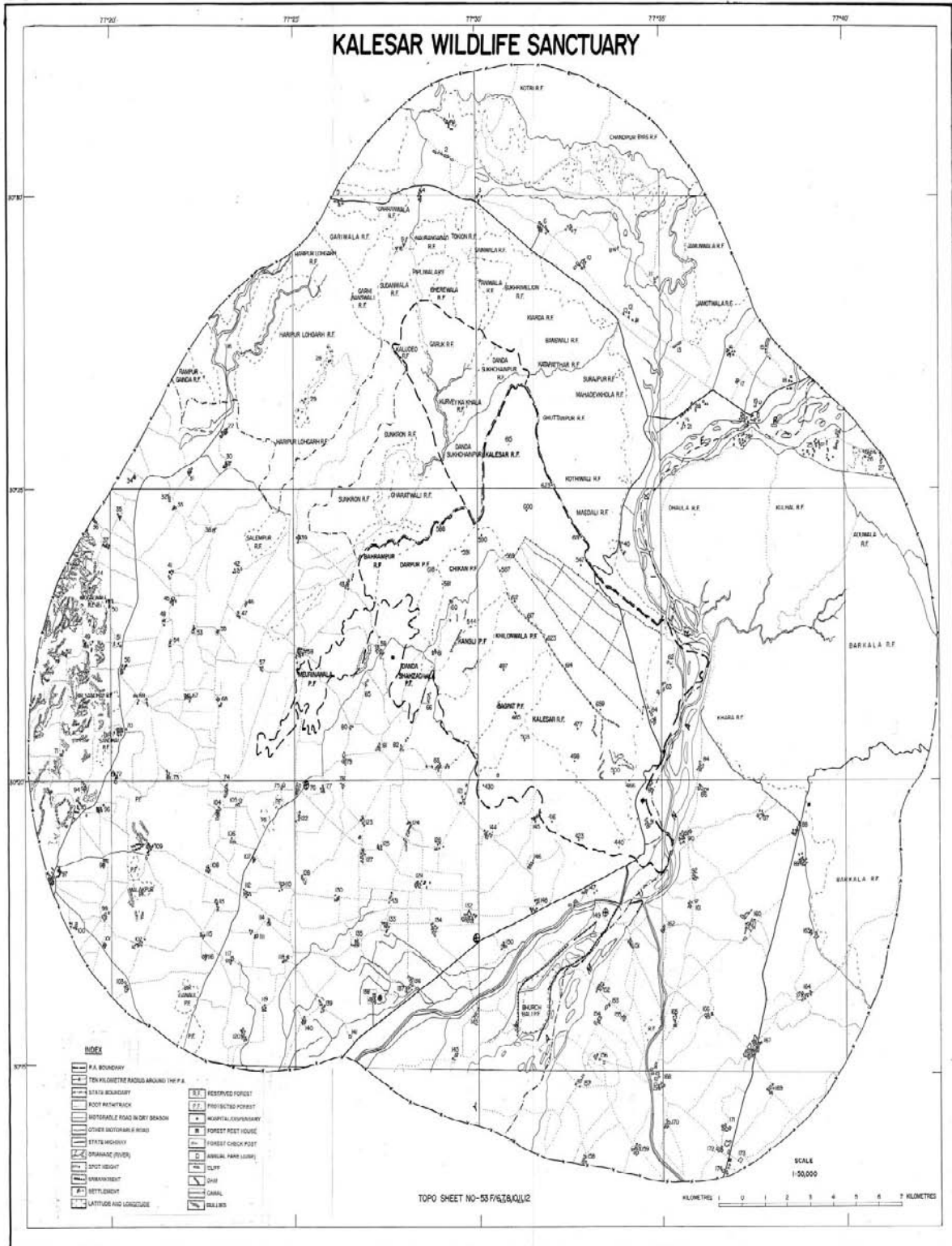
LAND USE AND AMENITIES		HARYANA															
Location Code	Name of Village	Inside PAs (Y=Yes; Blank=N)	Irrigated by Forest	Unirrigated	Culturable waste	Area not available for cultivation	Area of Village (In hectares) & Town/Ward (In Km ²)	Occupied Residential Houses	No. of House-holds	Total population (Including institutional and houseless population)			Scheduled Castes		Scheduled Tribes		
										P	M	F	M	F	M	F	
HARYANA : YAMUNANAGAR DISTRICT : TEHSIL : JAGADHRI & PART OF TAHSIL CHHACHHRAULI AND TAHSIL NARAINGARH OF DISTRICT AMBALA : PART OF C.D. BLOCK : BILASPUR : FALL IN C.D. BLOCK CHHACHHRAULI																	
143	JOGIWARA (228)					T(102 00), TW(20 00), TWE(82 00)	16	26	144	44	45	346	182	164	10	7	
HARYANA : YAMUNANAGAR DISTRICT : TEHSIL : JAGADHRI & PART OF TAHSIL CHHACHHRAULI AND TAHSIL NARAINGARH OF DISTRICT AMBALA : PART OF C.D. BLOCK : BILASPUR : FALL IN C.D. BLOCK CHHACHHRAULI																	
144	LALHARI KALAN (226)					T(105 00) TW(25 00), TWE(80 00)	7	7	22	141	136	136	934	507	427	267	211
HARYANA : YAMUNANAGAR DISTRICT : TEHSIL : JAGADHRI & PART OF TAHSIL CHHACHHRAULI AND TAHSIL NARAINGARH OF DISTRICT AMBALA : C.D. BLOCK : BILASPUR																	
145	BHAMNAULI (227)					T(193 00), TW(43 00), TWE(15 0 00)	160	10	140	503	146	156	1,087	585	502	166	171
HARYANA : YAMUNANAGAR DISTRICT : TEHSIL : JAGADHRI & PART OF TAHSIL CHHACHHRAULI AND TAHSIL NARAINGARH OF DISTRICT AMBALA : C.D. BLOCK : BILASPUR																	
146	UDHAMGARH (266)					T(63 00) TWE(63 00)	1	8	72	21	21	172	79	93	48	61	

CENSUS DATA FOR VILLAGES WITHIN AND AROUND KALESAR SANCTUARY, HARYANA

KALESAR SANCTUARY	LAND USE AND AMENITIES		HARYANA														
	Location Code	Name of Village	Inside PAs (Y=Yes; Blank=N)	Irrigated by Forest	Unirrigated	Culturable waste	Area not available for cultivation	Area of Village (In hectares) & Occupied Town/Ward (In Km ²)	Resident-ial Houses	No. of House-holds	Total population (Including institutional and houseless population)			Scheduled Castes		Scheduled Tribes	
											P	M	F	M	F	M	F
HARYANA : YAMUNANAGAR DISTRICT : TEHSIL : JAGADHRI & PART OF TAHSIL CHHACHHRAULI AND TAHSIL NARAINGARH OF DISTRICT AMBALA : C.D. BLOCK : BILASPUR																	
	147	RAIANWALA (267)		T(174 00) TW E(174 00)	53	32	25	284	101	101	709	390	319	168	132		
HARYANA : YAMUNANAGAR DISTRICT : TEHSIL : JAGADHRI & PART OF TAHSIL CHHACHHRAULI AND TAHSIL NARAINGARH OF DISTRICT AMBALA : C.D. BLOCK : BILASPUR																	
	148	KOTRA KHAS (274)		T(61 00) TWE(61 00)	77		43	181	169	169	1,104	583	521	210	177		
HARYANA : YAMUNANAGAR DISTRICT : TEHSIL : JAGADHRI & PART OF TAHSIL CHHACHHRAULI AND TAHSIL NARAINGARH OF DISTRICT AMBALA : PART OF C.D. BLOCK : BILASPUR : FALL IN C.D. BLOCK CHHACHHRAULI																	
		MALAKPUR BANGAR 151 9268)		T(201 00), TWE(201 00)	297		129	624	165	165	1034	541	493				
HARYANA : YAMUNANAGAR DISTRICT : TEHSIL : JAGADHRI & PART OF TAHSIL CHHACHHRAULI AND TAHSIL NARAINGARH OF DISTRICT AMBALA : PART OF C.D. BLOCK : BILASPUR : FALL IN C.D. BLOCK CHHACHHRAULI																	
	152	KHANUWALA (220)		T(90 00) TWE(90 00)	4	18	35	147	129	129	826	424	402	168	156		

CENSUS DATA FOR VILLAGES WITHIN AND AROUND KALESAR SANCTUARY, HARYANA

KALESAR SANCTUARY	LAND USE AND AMENITIES		HARYANA														
	Location Code	Name of Village	Inside PAs (Y=Yes, Blank=N)	Irrigated by Forest	Unirrigated	Culturable waste	Area not available for cultivation	Area of Village (In hectares) & Town/Ward (In Km ²)	Occupied Residential Houses	No. of Households	Total population (Including institutional and houseless population)			Scheduled Castes		Scheduled Tribes	
											P	M	F	M	F	M	F
HARYANA : YAMUNANAGAR DISTRICT : TEHSIL : JAGADHRI & PART OF TAHSIL CHHACHHRAULI AND TAHSIL NARAINGARH OF DISTRICT AMBALA : PART OF C.D. BLOCK : BILASPUR : FALL IN C.D. BLOCK CHHACHHRAULI																	
	153	CHINTPUR (225)		T(99 00), TW(29 00), TWE(70 00)	5		17	121	60	60	411	212	199	31	18		
HARYANA : YAMUNANAGAR DISTRICT : TEHSIL : JAGADHRI & PART OF TAHSIL CHHACHHRAULI AND TAHSIL NARAINGARH OF DISTRICT AMBALA : PART OF C.D. BLOCK : BILASPUR : FALL IN C.D. BLOCK CHHACHHRAULI																	
	154	RUKALI (217)		T(92 00), TWE(92 00)	61	3	78	234	33	33	263	129	134				
HARYANA : YAMUNANAGAR DISTRICT : TEHSIL : JAGADHRI & PART OF TAHSIL CHHACHHRAULI AND TAHSIL NARAINGARH OF DISTRICT AMBALA : C.D. BLOCK : BILASPUR																	
	155	KUREWALA (269)		T(56 00), TWE(58 00)	34	10	8	108	6	6	49	27	22				




KALESAR WILDLIFE SANCTUARY
TOPOSHEET NO. - 53 F/6, 7, 8, 10, 11, 12

S.NO.	NAME OF THE SETTLEMENT	S.NO.	NAME OF THE SETTLEMENT	S.NO.	NAME OF THE SETTLEMENT
1.	MAJRI	59.	DARPUR	117.	HARAU LI
2.	RAMPUR	60.	CHIKAN (Gnsran)	118.	DHAMANLI
3.	TOKION	61.	CHIKAN	119.	TARUWALA
4.	DHAULA KUAN	62.	MAMDUWA	120.	BALANLI
5.	SUKHCHAINPUR	63.	GARHI	121.	BAGPAT
6.	MAJRA	64.	KALESAR	122.	KOT SARKARI
7.	MATAK MAJRI	65.	JATANWALA	123.	TIBBI
8.	KIRATPUR	66.	KANSLI	124.	BHANGERA
9.	SUDANWALA	67.	KATARWALI	125.	MUJAFAT KHURD
10.	MISARWALA	68.	PIRTHIPUR	126.	BHANGERI
11.	KUNDIAN	69.	MUZAFAT BHAGSINGH	127.	BAKARWALA
12.	PURNWALA	70.	SANDHAL	128.	KOTRA KAHAN SINGH
13.	BAIN KUAN	71.	BHAWANIPUR	129.	MUJAFAT KALAN
14.	TARNWALA	72.	KOTRA KHAS	130.	HAFIZPUR
15.	BHEREWALA	73.	BHAMNAULI	131.	LAHASABAD
16.	HARIPUR	74.	MANA KPUR	132.	KHIZRABAD
17.	AHIRPUR	75.	KOT BASAWARSINGH	133.	TANIUN
18.	MATRALI	76.	KOT MUSHARKA	134.	KISHANPUR
19.	PAONTA SAHIB	77.	DHAKWALA	135.	KARKANLI
20.	SHAMSHERPUR	78.	DANLATPUR	136.	CHUBARPUR KALAN
21.	KEDARPUR	79.	MAQARIBPUR	137.	GULABGARH
22.	DHANAURA	80.	CHUHARPUR	138.	MALIKPUR KHADIR
23.	KULHAL	81.	SHAHZADWALA	139.	DASANRA
24.	MAJRI*	82.	BANIAWALA	140.	YAQUBPUR
25.	MATAK	83.	KHILANWALA	141.	PIPLI MAJRA
26.	KUNJA GRANT	84.	RAHNA	142.	BHUD KOLAN
27.	ADUWALA	85.	FAIZPUR	143.	BHUD MANJRA
28.	LOHGARH	86.	JANIPUR	144.	KHIZRI
29.	LOHGARH*	87.	MAGHANPUR	145.	AMBAWALI
30.	BHAGWANPUR	88.	GAJIPUR	146.	NAGAL PATTI MILAK
31.	BHATTUWALA	89.	SHAFIPUR	147.	RARJANWALA
32.	SUABRI	90.	FAIZABAD	148.	CHANDPUR
33.	MAJRI**	91.	FAIZPUR	149.	TAJEWALA
34.	SULTANPUR	92.	FATEHPUR	150.	BAHADARPUR
35.	MAJRA*	93.	MOHRI	151.	KHERI
36.	RULLA HERI	94.	MILAK KHAS	152.	KANDAIWALA
37.	MALKARH	95.	MOCHAN	153.	DUD MAJRA
38.	SUNDAR BAHADURPUR	96.	AHASWALA	154.	ALANDDINPURBAS
39.	BARI NAGLI	97.	BILASPUR	155.	SAHIBPURBAS
40.	BAHRAT	98.	CHANRAHI	156.	MUHMAPUR
41.	GADWALI	99.	DHARM KOT	157.	KOTRA (KASBAGARH)
42.	SALEMPUR	100.	SHAHPUR	158.	LATIFPUR BHUD
43.	BAHRAMPUR	101.	DARYAPUR	159.	IMADPUR
44.	MUGALWALI	102.	BISATIONWALA	160.	QASIMPUR
45.	ALISHERPUR MAJRA	103.	CHHOLLI	161.	TANDA
46.	GOHRABANI	104.	LALHARI	162.	KHERION MAJRA MARTI
47.	RAJPUR	105.	ARJAN MANJRA	163.	RASHAN PUR PELON
48.	RAMGARH	106.	MANIPUR	164.	SHERPUR PELON
49.	GURUDWARA	107.	DADUPUR JATAN	165.	NAUSHERA
50.	CHALAU R	108.	KHANNWALA	166.	TATARPUR
51.	RAMPUR KAMBAHAN	109.	MALAKPUR	167.	MIRZAPUR
52.	NAGLI	110.	LEDA KHADIR	168.	RAJPUR
53.	CHHOLI	111.	DADNPUR MALIAN	169.	SHAHPUR GADA
54.	BANKA	112.	LEDI	170.	MALAKPUR
55.	RAMPUR JAT	113.	LOPION	171.	ASGHARPUR
56.	BIHTA	114.	TUGAIPUR	172.	GHISAR PARI
57.	HAIARPUR	115.	TIHANON	173.	SHERULLAHPUR
58.	TAHARPUR KALAN	116.	SALIMPUR	174.	FAQURULLDHPUR

* REPART OF SETTLEMENT NAM

Himachal Pradesh

Bandli Sanctuary



CENSUS DATA FOR VILLAGES WITHIN AND AROUND BANDLI SANCTUARY, HIMACHAL PRADESH

BANDLI SANCTUARY	LAND USE AND AMENITIES		HIMACHAL PRADESH													
	Name of Village (With Location Hadbast No. in Code Brackets)	Inside PAs (Y=Yes; Blank=N o)	Irrigated Forest	Unirrigated	Culturable; waste	Area not available for cultivation	Area of Village (In hectares) and of Town/Ward in KM ²	No. of Residential Houses	No. of House-holds	Total population (Including institutional and houseless population)			Scheduled Castes		Scheduled Tribes	
										P	M	F	M	F	M	F
MANDI DISTRICT: C. D. BLOCK RAWALSAR: TAHSIL MANDI: CODE NO. 7	116 LEDA (158)		13 GC (2)	105	88	24	232	185	195	981	486	495	228	237	1	
MANDI DISTRICT: C. D. BLOCK RAWALSAR: TAHSIL MANDI: CODE NO. 7	117 CHAJWALI (160)		36 GC (10)	40	36	9	131	71	71	397	192	205	87	86		
MANDI DISTRICT: C. D. BLOCK RAWALSAR: TAHSIL MANDI: CODE NO. 7	118 GHANERA (161)		4	38	49	8	99	41	42	292	146	146	11	19		
MANDI DISTRICT: C. D. BLOCK RAWALSAR: TAHSIL MANDI: CODE NO. 7	119 DASEHRA (162)		PC (8)	29	23	8	68	80	80	458	222	236	65	70		
MANDI DISTRICT: C. D. BLOCK RAWALSAR: TAHSIL MANDI: CODE NO. 7	120 KHETA (166)			1			1	Uninhabied				Uninhabied				
MANDI DISTRICT: C. D. BLOCK RAWALSAR: TAHSIL MANDI: CODE NO. 7	121 SARUA (164)		GC (6)	23	19	5	53	23	23	172	89	83				
MANDI DISTRICT: C. D. BLOCK RAWALSAR: TAHSIL MANDI: CODE NO. 7	122 DHAR (163)		PC (9)	40	52	8	109	70	70	393	173	220	5	16		
MANDI DISTRICT: C. D. BLOCK RAWALSAR: TAHSIL MANDI: CODE NO. 7	123 D P F BAIR KOT (167)		290				290	Uninhabied				Uninhabied				
MANDI DISTRICT: C. D. BLOCK RAWALSAR: TAHSIL MANDI: CODE NO. 7	124 GHARBASRA (165)			3	8		11	Uninhabied				Uninhabied				
MANDI DISTRICT: C. D. BLOCK RAWALSAR: TAHSIL MANDI: CODE NO. 7	125 BURHALI (168)		47 PC (1)	50	66	8	172	39	39	321	163	158	39	27	12	16
MANDI DISTRICT: C. D. BLOCK RAWALSAR: TAHSIL MANDI: CODE NO. 7	126 HALIATAR (169)		14 PC (8)	40	70	9	141	48	48	306	153	153	8	10		
MANDI DISTRICT: C. D. BLOCK RAWALSAR: TAHSIL MANDI: CODE NO. 7	127 BANAUN KOTHI (171)		PC (1)	34	68	7	110	39	39	288	143	145				

CENSUS DATA FOR VILLAGES WITHIN AND AROUND BANDLI SANCTUARY, HIMACHAL PRADESH

BANDLI SANCTUARY	LAND USE AND AMENITIES		HIMACHAL PRADESH															
	Name of Village (With Location Code, Brackets)	Hadbast No. in Code	Inside PAs (Y=Yes; Blank=No)	Irrigated Forest by source	Unirrigated	Culturable waste	Area not available for cultivation	Area of Village (In hectares) and of Town/Ward in KM ²	No. of Residential Houses	No. of Total population (Including House- institutional and houseless population)			Scheduled Castes		Scheduled Tribes			
										P	M	F	M	F	M	F		
MANDI DISTRICT: C. D. BLOCK RAWALSAR: TAHSIL MANDI: CODE NO. 7	128	LAHARDI (170)		PC (2)	32	35	5	74	38	39	253	127	126	1				
MANDI DISTRICT: C. D. BLOCK RAWALSAR: TAHSIL MANDI: CODE NO. 7	129	TARYAMBLA (172)		52 PC (1)	63	69	13	198	75	87	529	252	277	87	105			
MANDI DISTRICT: C. D. BLOCK RAWALSAR: TAHSIL MANDI: CODE NO. 7	130	GUSAHLI (159)		2 GC (12)	13	30	5	62	27	27	173	83	90	8	6			
MANDI DISTRICT: C. D. BLOCK RAWALSAR: TAHSIL MANDI: CODE NO. 7	131	KATHAYANHU (175)		19 PC (2)	55	61	15	152	63	67	442	208	234	16	17			
MANDI DISTRICT: C. D. BLOCK RAWALSAR: TAHSIL MANDI: CODE NO. 7	132	LOHAKHAR (174)		PC (43)	36	49	22	150	89	89	538	263	275	77	81			
MANDI DISTRICT: C. D. BLOCK RAWALSAR: TAHSIL MANDI: CODE NO. 7	133	GHADAITAR (173)		PC (5)	37	36	8	86	53	63	397	189	208	57	71			
MANDI DISTRICT: C. D. BLOCK RAWALSAR: TAHSIL MANDI: CODE NO. 7	134	GHARBASRA (176)		PC (13)	53	102	9	177	79	79	466	226	240	114	128			
MANDI DISTRICT: C. D. BLOCK RAWALSAR: TAHSIL MANDI: CODE NO. 7	135	TRAWAI (177)		PC (21)	83	130	25	259	139	139	795	384	411	124	129	7	6	
MANDI DISTRICT: C. D. BLOCK RAWALSAR: TAHSIL MANDI: CODE NO. 7	136	KWAL KOT (151)		GC (8)	23	50	6	87	38	40	251	131	120	54	46			
MANDI DISTRICT: C. D. BLOCK RAWALSAR: TAHSIL MANDI: CODE NO. 7	137	MAIRAJIT PUR (179)		PC (1)	91	53	15	160	131	131	783	396	387	214	203			
MANDI DISTRICT: C. D. BLOCK MANDI SADAR: TAHSIL MANDI: CODE NO. 7	138	JAJRAUT (183)		PC (17)	47	21	19	104	92	93	623	326	297	129	93			
MANDI DISTRICT: C. D. BLOCK MANDI SADAR: TAHSIL MANDI: CODE NO. 7	251	BHIARTA (239)			114	61	6	181	178	200	1129	588	541	226	214			

CENSUS DATA FOR VILLAGES WITHIN AND AROUND BANDLI SANCTUARY, HIMACHAL PRADESH

BANDLI SANCTUARY	LAND USE AND AMENITIES		HIMACHAL PRADESH															
	Name of Village (With Location Code)	Hadbast No. in Brackets)	Inside PAs (Y=Yes; Blank=N)	Irrigated Forest by source	Unirrigated	Culturable waste	Area not available for cultivation	Area of Village (In hectares) and of Town/Ward in KM ²	No. of Residential Houses	No. of House-holds	Total population (Including institutional and houseless population)			Scheduled Castes		Scheduled Tribes		
											P	M	F	M	F	M	F	
MANDI DISTRICT: C. D. BLOCK MANDI SADAR: TAHSIL MANDI: CODE NO. 7	252	DADOH (238)		PC (13)	72	16	13	114	66	72	436	215	221	86	81			
MANDI DISTRICT: C. D. BLOCK MANDI SADAR: TAHSIL MANDI: CODE NO. 7	253	SALWAHAN (240)		GC (12)	41	11	8	72	85	120	627	323	304	255	253			
MANDI DISTRICT: C. D. BLOCK MANDI SADAR: TAHSIL MANDI: CODE NO. 7	254	TAMROH CHAUNTRA (242)		GC (36)	58	29	15	138	100	100	715	361	354	229	210			
MANDI DISTRICT: C. D. BLOCK MANDI SADAR: TAHSIL MANDI: CODE NO. 7	255	DAYARGI (245)		2 GC (14)	26	17	20	79	138	138	744	372	372	326	333			
MANDI DISTRICT: C. D. BLOCK MANDI SADAR: TAHSIL MANDI: CODE NO. 7	256	D.P.F HATGARH (246)		64				64	2	2	2	2						
MANDI DISTRICT: C. D. BLOCK MANDI SADAR: TAHSIL MANDI: CODE NO. 7	257	TAMROH (243)		GC (2)	23	18	22	65	40	40	251	130	121	63	65			
MANDI DISTRICT: C. D. BLOCK MANDI SADAR: TAHSIL MANDI: CODE NO. 7	258	SENTHAL (250)		3	38	70	8	119	41	41	237	126	111	22	15			
MANDI DISTRICT: C. D. BLOCK MANDI SADAR: TAHSIL MANDI: CODE NO. 7	259	BALERAN (249)		PC (4)	24	29	5	62	28	28	175	84	91	17	19			
MANDI DISTRICT: C. D. BLOCK MANDI SADAR: TAHSIL MANDI: CODE NO. 7	260	JAROLI (251)		PC (5)	27	51	7	90	31	31	181	85	96	22	18			
MANDI DISTRICT: C. D. BLOCK MANDI SADAR: TAHSIL MANDI: CODE NO. 7	261	SAYONSI (244)		5 GC (7)	18	5	6	41	20	20	108	57	51	9	5			
MANDI DISTRICT: C. D. BLOCK MANDI SADAR: TAHSIL MANDI: CODE NO. 7	262	D P F MADHOGAN (256)		44				44	Uninhabited					Uninhabited				
MANDI DISTRICT: C. D. BLOCK MANDI SADAR: TAHSIL MANDI: CODE NO. 7	263	SALI (252)		8 GC (7)	24	25	3	67	30	32	188	99	89	28	25			

CENSUS DATA FOR VILLAGES WITHIN AND AROUND BANDLI SANCTUARY, HIMACHAL PRADESH

LAND USE AND AMENITIES		BANDLI SANCTUARY HIMACHAL PRADESH															
Name of Village (With Location Code, Hadbast No. in Brackets)	Inside PAs (Y=Yes; Blank=N o)	Irrigated Forest by source.	Unirrigated	Culturable waste	Area not available for cultivation	Area of Village (In hectares) and of Town/Ward in KM ²	No. of Occupied Residential Houses	No. of House-holds	Total population (Including institutional and houseless population)			Scheduled Castes		Scheduled Tribes			
									P	M	F	M	F	M	F		
MANDI DISTRICT: C. D. BLOCK MANDI SADAR: TAHSIL MANDI: CODE NO. 7																	
264 FAGOH (253)		3 PC (18)	21	13	5	60	39	51	332	154	178	33	41				
MANDI DISTRICT: C. D. BLOCK MANDI SADAR: TAHSIL MANDI: CODE NO. 7																	
265 NAURA (254)		5 PC 4)	9	15	3	36	14	17	110	55	55	54	55				
MANDI DISTRICT: C. D. BLOCK MANDI SADAR: TAHSIL MANDI: CODE NO. 7																	
266 BARNOG (255)		42	17	7	5	71	15	17	121	62	59	21	24				
MANDI DISTRICT: C. D. BLOCK MANDI SADAR: TAHSIL MANDI: CODE NO. 7																	
267 SAROGI (260)		8 PC (1)	8	7	2	26	11	16	83	38	45	20	24				
MANDI DISTRICT: C. D. BLOCK MANDI SADAR: TAHSIL MANDI: CODE NO. 7																	
268 SALYANDHI (259)		40 PC (3)	33	47	7	130	47	52	253	134	119	35	31				
MANDI DISTRICT: C. D. BLOCK MANDI SADAR: TAHSIL MANDI: CODE NO. 7																	
269 KEVLI (261)		4 PC (3)	13	14	3	37	11	16	91	40	51						
MANDI DISTRICT: C. D. BLOCK MANDI SADAR: TAHSIL MANDI: CODE NO. 7																	
270 KUTAHACH (263)		143 GC (1)	34	37	3	218	40	40	215	99	116	2	3				
MANDI DISTRICT: C. D. BLOCK MANDI SADAR: TAHSIL MANDI: CODE NO. 7																	
271 RAFAL (265)		30	25	24	3	82	26	26	148	83	65						
MANDI DISTRICT: C. D. BLOCK MANDI SADAR: TAHSIL MANDI: CODE NO. 7																	
272 D P F SANGRAYAR (264)		112			2	114	Uninhabied					Uninhabied					
MANDI DISTRICT: C. D. BLOCK MANDI SADAR: TAHSIL MANDI: CODE NO. 7																	
273 SANGRAYAR (262)		23	26	40	4	93	26	34	178	101	77	61	47				
MANDI DISTRICT: C. D. BLOCK MANDI SADAR: TAHSIL MANDI: CODE NO. 7																	
274 CHAMIAR (257)		4	33	28	5	70	50	50	257	139	118	91	80				
MANDI DISTRICT: C. D. BLOCK MANDI SADAR: TAHSIL MANDI: CODE NO. 7																	
275 GOAL (258)		8 PC (1)	18	16	3	46	12	12	52	23	29						

CENSUS DATA FOR VILLAGES WITHIN AND AROUND BANDLI SANCTUARY, HIMACHAL PRADESH

BANDLI SANCTUARY	LAND USE AND AMENITIES		HIMACHAL PRADESH															
	Name of Village (With Location Hadbast No. in Code, Brackets)	Inside PAs (Y=Yes; Blank=N o)	Irrigated Forest	Unirrigated	Culturable waste	Area not available for cultivation	Area of Village (In hectares) and of Town/Ward in KM ²	No. of Occupied Residential Houses	No. of House-holds	Total population (Including institutional and houseless population)			Scheduled Castes		Scheduled Tribes			
										P	M	F	M	F	M	F		
MANDI DISTRICT: C. D. BLOCK MANDI SADAR: TAHSIL MANDI: CODE NO. 7	276 RAJWARI (267)		6 PC (6)	34	55	10	111	53	56	316	154	162	108	111				
MANDI DISTRICT: C. D. BLOCK MANDI SADAR: TAHSIL MANDI: CODE NO. 7	277 BADAHAN (266)		15	33	47	6	101	49	49	262	132	130	59	61				
MANDI DISTRICT: C. D. BLOCK MANDI SADAR: TAHSIL MANDI: CODE NO. 7	278 D P F MAKORA (269)		201		4	3	208	1	1	5	2	3						
MANDI DISTRICT: C. D. BLOCK MANDI SADAR: TAHSIL MANDI: CODE NO. 7	279 CHOKHARI (270)		162	24	77	4	267	27	27	187	88	99			14	23		
MANDI DISTRICT: C. D. BLOCK MANDI SADAR: TAHSIL MANDI: CODE NO. 7	280 KAFLON (268)		20 PC (2)	28	28	7	85	28	28	169	75	94						
MANDI DISTRICT: C. D. BLOCK MANDI SADAR: TAHSIL MANDI: CODE NO. 7	281 ANU (248)		3 GC (21)	37	46	14	121	78	78	472	238	234	98	94				
MANDI DISTRICT: C. D. BLOCK MANDI SADAR: TAHSIL MANDI: CODE NO. 7	282 NAITALA (247)		PC (1)	33	38	7	79	61	62	331	163	168	94	90				
MANDI DISTRICT: C. D. BLOCK MANDI SADAR: TAHSIL MANDI: CODE NO. 7	283 BARIKHMANI (273)		7 PC (4)	36	26	6	79	48	48	263	140	123	7	5				
MANDI DISTRICT: C. D. BLOCK MANDI SADAR: TAHSIL MANDI: CODE NO. 7	284 RAO (241)		GC (30)	22	11	26	89	120	125	727	372	355	306	295				
MANDI DISTRICT: C. D. BLOCK MANDI SADAR: TAHSIL MANDI: CODE NO. 7	285 TARIAMBLI (272)		PC (10)	51	53	9	123	71	71	450	225	225	75	64				
MANDI DISTRICT: C. D. BLOCK MANDI SADAR: TAHSIL MANDI: CODE NO. 7	286 KAINHCHARI (271)		58 PC (9)	39	90	11	207	65	65	354	180	174	62	68				
MANDI DISTRICT: C. D. BLOCK MANDI SADAR: TAHSIL MANDI: CODE NO. 7	288 KOTI (275)		3 GC (34)	41	18	17	113	117	118	721	361	360	230	235	18	18		

CENSUS DATA FOR VILLAGES WITHIN AND AROUND BANDLI SANCTUARY HIMACHAL PRADESH

BANDLI SANCTUARY	LAND USE AND AMENITIES HIMACHAL PRADESH		Irrigated Forest	Unirrigated	Culturable waste	Area not available for cultivation	Area of Village (In hectares) and of Town/Ward in KM ²	No. of Occupied Residential Houses	No. of Total population (Including House- institutional and houseless population)			Scheduled Castes		Scheduled Tribes		
	Name of Village (With Location Hadbast No. in Code Brackets)	Inside PAs (Y=Yes; Blank=N o)							P	M	F	M	F	M	F	
MANDI DISTRICT: C. D. BLOCK MANDI SADAR: TAHSIL MANDI: CODE NO. 7	289 MALAANU (274)		14 PC (34)	67	35	21	171	124	162	977	503	474	304	306		
MANDI DISTRICT: C. D. BLOCK CHACHYOT: TAHSIL CHACHYOT: CODE NO. 11	64 FAGNYAR (155)		485 PC (2)	59	17	9	572	57	57	279	150	129	28	22		
MANDI DISTRICT: C. D. BLOCK CHACHYOT: TAHSIL CHACHYOT: CODE NO. 11	76 RAJOT (157)		179	38	18	10	245	23	24	125	57	68	2	3		
MANDI DISTRICT: C. D. BLOCK CHACHYOT: TAHSIL CHACHYOT: CODE NO. 11	77 PABOO (157)		55 PC (6)	36	59	3	159	51	51	249	122	127	24	21		
MANDI DISTRICT: C. D. BLOCK CHACHYOT: TAHSIL CHACHYOT: CODE NO. 11	78 KILANG (159)		31 PC (1)	49	44	29	154	73	82	392	213	179	141	125		
MANDI DISTRICT: C. D. BLOCK CHACHYOT: TAHSIL CHACHYOT: CODE NO. 11	79 DHANIUT (160)		PC (8)	16	21	24	69	29	33	179	85	94	24	26		
MANDI DISTRICT: C. D. BLOCK CHACHYOT: TAHSIL CHACHYOT: CODE NO. 11	80 NACHHET (161)		13 PC (1)	18	13	28	73	20	23	128	60	68	21	20		
MANDI DISTRICT: C. D. BLOCK CHACHYOT: TAHSIL CHACHYOT: CODE NO. 11	81 SHILHNU (162)		PC (7)	58	48	26	139	121	121	562	300	262	215	190		
MANDI DISTRICT: C. D. BLOCK CHACHYOT: TAHSIL CHACHYOT: CODE NO. 11	D.P.F DHAMACH 82 (163)		27		4		31	Uninhabied					Uninhabied			
MANDI DISTRICT: C. D. BLOCK CHACHYOT: TAHSIL CHACHYOT: CODE NO. 11	D.P.F NANDGARH 83 (164)		38			1	39	Uninhabied					Uninhabied			
MANDI DISTRICT: C. D. BLOCK CHACHYOT: TAHSIL CHACHYOT: CODE NO. 11	84 BADHU (168)		178 PC (4)	44	44	14	284	41	46	226	120	106				
MANDI DISTRICT: C. D. BLOCK CHACHYOT: TAHSIL CHACHYOT: CODE NO. 11	85 DEOLA (165)		13 PC (10)	9	14	4	50	17	20	75	37	38	31	32		

CENSUS DATA FOR VILLAGES WITHIN AND AROUND BANDLI SANCTUARY HIMACHAL PRADESH

LAND USE AND AMENITIES		HIMACHAL PRADESH														
BANDLI SANCTUARY	Name of Village (With Location/ Hadbast No. in Code Brackets)	Inside PAs (Y=Yes; Blank=N o)	Forest	Irrigated by source	Unirri-gated	Cultu- rable waste	Area not available for cultivation	Area of Village (In hectares) and of Town/Ward in KM ²	No. of Occupied Residential Houses	No. of Total population (Including House- institutional and houseless population)			Scheduled Castes		Scheduled Tribes	
										holds	population		M	F	M	F
											P	M				
MANDI DISTRICT: C. D. BLOCK CHACHYOT. TAHSIL CHACHYOT: CODE NO. 11	86 D P F LATOGALI (166)		120		1	1		122	Uninhabied					Uninhabied		
MANDI DISTRICT: C. D. BLOCK CHACHYOT: TAHSIL CHACHYOT: CODE NO. 11	87 NENDHAL (167)		190		30	21	8	249	23	23	116	56	60	4	2	
MANDI DISTRICT: C. D. BLOCK SUNDARNAGAR: SUB TAHSIL NIHRI: CODE NO. 10	D P F. BHERUMARA 2 (186)		19					19	Uninhabied					Uninhabied		
MANDI DISTRICT: C. D. BLOCK SUNDARNAGAR: SUB TAHSIL NIHRI: CODE NO. 10	3 SARAL (163)				1	3		4	2	2	17	8	9			
MANDI DISTRICT: C. D. BLOCK SUNDARNAGAR: SUB TAHSIL NIHRI: CODE NO. 10	4 NERA (188)				23	20	6	49	23	23	157	79	78			
MANDI DISTRICT: C. D. BLOCK SUNDARNAGAR: SUB TAHSIL NIHRI: CODE NO. 10	5 D P F BANWALI (190)		164			2		166	Uninhabied					Uninhabied		
MANDI DISTRICT: C. D. BLOCK SUNDARNAGAR: SUB TAHSIL NIHRI: CODE NO. 10	D P F KATHYAHAL 7 (192)		58		4		2	64	2	2	4	2	2	1	1	
MANDI DISTRICT: C. D. BLOCK SUNDARNAGAR: SUB TAHSIL NIHRI: CODE NO. 10	D P F MAJHOTHI 8 SHILH (205)		31			1		32	Uninhabied					Uninhabied		
MANDI DISTRICT: C. D. BLOCK SUNDARNAGAR: SUB TAHSIL NIHRI: CODE NO. 10	9 ROHANDA (187)				14	4	5	23	49	49	180	104	76	13	6	
MANDI DISTRICT: C. D. BLOCK SUNDARNAGAR: SUB TAHSIL NIHRI CODE NO. 10	10 DHAR-I (162)				1	1		2	2	2	8	6	2			
MANDI DISTRICT: C. D. BLOCK SUNDARNAGAR: SUB TAHSIL NIHRI: CODE NO. 10	D P F BHEBAL (A) 11 (164)		45				1	46	2	2	2	2		2		
MANDI DISTRICT: C. D. BLOCK SUNDARNAGAR: SUB TAHSIL NIHRI: CODE NO. 10	12 TAPLI DHAR (165)				4	9	1	14	1	1	3	1	2			

CENSUS DATA FOR VILLAGES WITHIN AND AROUND BANDLI SANCTUARY HIMACHAL PRADESH

BANDLI SANCTUARY AND AMENITIES HIMACHAL PRADESH	Name of Village (With Location; Hadbast No. in Code Brackets)	Inside PAs (Y=Yes; Blank=N o)	Irrigated Forest by source	Unirri- gated	Cultu- rable waste	Area not available for cultivation	Area of Village (In hectares) and of Town/Ward in KM ²	No. of Occupied Residen- tial Houses	No. of House- holds;	Total population (Including institutional and houseless population			Scheduled Castes		Scheduled Tribes	
										P	M	F	M	F	M	F
MANDI DISTRICT: C. D. BLOCK SUNDARNAGAR: SUB TAHSIL NIHRI: CODE NO. 10	13 D.P.F. TAPLI (184)		18			2	20	Uninhabied								
MANDI DISTRICT: C. D. BLOCK SUNDARNAGAR: SUB TAHSIL NIHRI: CODE NO. 10	14 LABOT (165)			8	12	2	22	5	5	30	13	17				
MANDI DISTRICT: C. D. BLOCK SUNDARNAGAR: SUB TAHSIL NIHRI: CODE NO. 10	D.P.F. CHHICHHAR 15 (158)		38				38	Uninhabied								
MANDI DISTRICT: C. D. BLOCK SUNDARNAGAR: SUB TAHSIL NIHRI: CODE NO. 10	D.P.F. BHEBAL (B) 16 (160)		30				30	Uninhabied								
MANDI DISTRICT: C. D. BLOCK SUNDARNAGAR: SUB TAHSIL NIHRI: CODE NO. 10	17 BANON (161)			3	1		4	2	2	15	7	8				
MANDI DISTRICT: C. D. BLOCK SUNDARNAGAR: SUB TAHSIL NIHRI: CODE NO. 10	18 KHIL (159)			18	10	4	32	21	21	112	56	56	13	12		
MANDI DISTRICT: C. D. BLOCK SUNDARNAGAR: SUB TAHSIL NIHRI: CODE NO. 10	19 CHANDA KUFER (209)		12		70	3	108	18	18	92	46	46				
MANDI DISTRICT: C. D. BLOCK SUNDARNAGAR: SUB TAHSIL NIHRI: CODE NO. 10	D P F. THACH SHILH 20 (208)		18				18	Uninhabied								
MANDI DISTRICT: C. D. BLOCK SUNDARNAGAR: SUB TAHSIL NIHRI: CODE NO. 10	D P F CHANDA 21 KUFAR (207)		41				41	Uninhabied								
MANDI DISTRICT: C. D. BLOCK SUNDARNAGAR: SUB TAHSIL NIHRI: CODE NO. 10	22 AUKAL (204)			61	122	11	194	57	57	317	154	163	42	31		
MANDI DISTRICT: C. D. BLOCK SUNDARNAGAR: SUB TAHSIL NIHRI: CODE NO. 10	23 MANJHAR (206)			16	11	2	29	16	16	122	63	59				
MANDI DISTRICT: C. D. BLOCK SUNDARNAGAR: SUB TAHSIL NIHRI: CODE NO. 10	24 CHAUKI (193)			31	12	4	47	44	44	208	103	105	20	15		

CENSUS DATA FOR VILLAGES WITHIN AND AROUND BANDLI SANCTUARY HIMACHAL PRADESH

BANDLI SANCTUARY AND AMENITIES HIMACHAL PRADESH	LAND USE AND AMENITIES	Name of Village (With Location: Hadbast No. in Code Brackets)	Inside PAs (Y=Yes; Blank=No)	Irrigated Forest, by source	Unirrigated	Culturable waste	Area not available for cultivation	Area of Village (In hectares) and of Town/Ward in KM ²	No. of Occupied Residential Houses	No. of House-holds	Total population (Including institutional and houseless population)			Scheduled Castes		Scheduled Tribes	
											P	M	F	M	F	M	F
MANDI DISTRICT: C. D. BLOCK SUNDARNAGAR: SUB TAHSIL NIHRI: CODE NO. 10		25 JHALANGAR (194)			5	3	1	9	2	2	20	11	9				
MANDI DISTRICT: C. D. BLOCK SUNDARNAGAR: SUB TAHSIL NIHRI: CODE NO. 10		26 D P F Khabora (203)		139			2	141	Uninhabied					Uninhabied			
MANDI DISTRICT: C. D. BLOCK SUNDARNAGAR: SUB TAHSIL NIHRI: CODE NO. 10		27 Khabora (20*)			1	1		2	Uninhabied					Uninhabied			
MANDI DISTRICT: C. D. BLOCK SUNDARNAGAR: SUB TAHSIL NIHRI: CODE NO. 10		28 CHHICHAR (157)		6	11	19	2	38	6	6	56	30	26				
MANDI DISTRICT: C. D. BLOCK SUNDARNAGAR: SUB TAHSIL NIHRI: CODE NO. 10		29 PALTU (210)			11	74	4	89	14	14	63	32	31				
MANDI DISTRICT: C. D. BLOCK SUNDARNAGAR: SUB TAHSIL NIHRI: CODE NO. 10		30 DHAR - II (199)			1			1	1	1	7	4	3	4	3		
MANDI DISTRICT: C. D. BLOCK SUNDARNAGAR: SUB TAHSIL NIHRI: CODE NO. 10		31 D P F JHALANGAR (195)		79	7	2	2	90	2	2	17	8	9				
MANDI DISTRICT: C. D. BLOCK SUNDARNAGAR: SUB TAHSIL NIHRI: CODE NO. 10		32 SARADHAR (198)			1			1	Uninhabied					Uninhabied			
MANDI DISTRICT: C. D. BLOCK SUNDARNAGAR: SUB TAHSIL NIHRI: CODE NO. 10		33 SARAN (202)			15	11	1	27	10	10	66	31	35				
MANDI DISTRICT: C. D. BLOCK SUNDARNAGAR: SUB TAHSIL NIHRI: CODE NO. 10		34 MALAGRA (196)				29	1	30	Uninhabied					Uninhabied			
MANDI DISTRICT: C. D. BLOCK SUNDARNAGAR: SUB TAHSIL NIHRI: CODE NO. 10		35 D P F PARALA (197)		49				49	Uninhabied					Uninhabied			
MANDI DISTRICT: C. D. BLOCK SUNDARNAGAR: SUB TAHSIL NIHRI: CODE NO. 10		36 PARALA (200)			1			1	Uninhabied					Uninhabied			

CENSUS DATA FOR VILLAGES WITHIN AND AROUND BANDLI SANCTUARY, HIMACHAL PRADESH

BANDLI SANCTUARY	LAND USE AND AMENITIES		HIMACHAL PRADESH															
	Name of Village (With Location Code Brackets)	Hadbast No. in Brackets)	Inside PAs (Y=Yes; Blank=N)	Irrigated Forest by source	Unirrigated	Culturable waste	Area not available for cultivation	Area of Village (In hectares) and of Town/Ward in KM ²	No. of Occupied Residential Houses	No. of House-holds	Total population (Including institutional and houseless population)			Scheduled Castes		Scheduled Tribes		
											P	M	F	M	F	M	F	
MANDI DISTRICT: C. D. BLOCK SUNDARNAGAR: SUB TAHSIL NIHRI: CODE NO. 10	37;KALAO (213)			21	29	25	4	79	25	25	141	74	67					
MANDI DISTRICT: C. D. BLOCK SUNDARNAGAR: SUB TAHSIL NIHRI: CODE NO. 10	D P F KHADYAND 38;(211)			7				7	Uninhabied					Uninhabied				
MANDI DISTRICT: C. D. BLOCK SUNDARNAGAR: SUB TAHSIL NIHRI: CODE NO. 10	39_PURA KOTNI (212)			12	PC (2)	27	100	146	61	61	302	166	136	83	70			
MANDI DISTRICT: C. D. BLOCK SUNDARNAGAR: SUB TAHSIL NIHRI: CODE NO. 10	40 THIRAS (221)				PC (1)	32	15	63	26	26	154	74	80	18	18			
MANDI DISTRICT: C. D. BLOCK SUNDARNAGAR: SUB TAHSIL NIHRI: CODE NO. 10	41 SINGHU (153)				PC (11)	43	125	190	56	56	347	180	167	21	17			
MANDI DISTRICT: C. D. BLOCK SUNDARNAGAR: SUB TAHSIL NIHRI: CODE NO. 10	42 DP PF SANORA (155)			3				3	Uninhabied					Uninhabied				
MANDI DISTRICT: C. D. BLOCK SUNDARNAGAR: SUB TAHSIL NIHRI: CODE NO. 10	43 MANANU (154)				PC (5)	36	81	135	30	30	215	110	105	5	6			
MANDI DISTRICT: C. D. BLOCK SUNDARNAGAR: SUB TAHSIL NIHRI: CODE NO. 10	44 D.P.F CHAYODA (222)			62		2	1	65	Uninhabied					Uninhabied				
MANDI DISTRICT: C. D. BLOCK SUNDARNAGAR: SUB TAHSIL NIHRI: CODE NO. 10	45 THIKAR 9152)					23	126	157	30	30	237	113	124	111	124			
MANDI DISTRICT: C. D. BLOCK SUNDARNAGAR: SUB TAHSIL NIHRI: CODE NO. 10	46 SHEGAL (226)			12		51	81	153	36	36	262	129	133	44	46			
MANDI DISTRICT: C. D. BLOCK SUNDARNAGAR: SUB TAHSIL NIHRI: CODE NO. 10	47 D P F BAKALAG (227)			10				10	Uninhabied					Uninhabied				
MANDI DISTRICT: C. D. BLOCK SUNDARNAGAR: SUB TAHSIL NIHRI: CODE NO. 10	48 D P F PAKYORA (224)			9				9	Uninhabied					Uninhabied				

CENSUS DATA FOR VILLAGES WITHIN AND AROUND BANDLI SANCTUARY HIMACHAL PRADESH

BANDLI SANCTUARY	LAND USE AND AMENITIES		HIMACHAL PRADESH															
	Name of Village (With Location Code.Brackets)	Inside PAs (Y=Yes; Blank=N o)	Irrigated Forest by source	Unirrigated	Culturable waste	Area not available for cultivation	Area of Village (In hectares) and of Town/Ward in KM ²	No. of Residential Houses	No. of Total population (Including institutional and houseless population)			Scheduled Castes		Scheduled Tribes				
									House-holds	P	M	F	M	F	M	F		
MANDI DISTRICT: C. D. BLOCK SUNDARNAGAR: SUB TAHSIL NIHRI: CODE NO. 10	49 SALOSH (223)			25	51	4	80	25	25	160	91	69	67	50				
MANDI DISTRICT: C. D. BLOCK SUNDARNAGAR: SUB TAHSIL NIHRI: CODE NO. 10	50 KHARTI (220)			17	63	4	84	19	19	118	58	60	48	50				
MANDI DISTRICT: C. D. BLOCK SUNDARNAGAR: SUB TAHSIL NIHRI: CODE NO. 10	51 D.P.F KAMAND (215)		147				147	Uninhabited					Uninhabited					
MANDI DISTRICT: C. D. BLOCK SUNDARNAGAR: SUB TAHSIL NIHRI: CODE NO. 10	52 KAMAND (214)			59	42	7	108	65	65	345	175	170	84	87				
MANDI DISTRICT: C. D. BLOCK SUNDARNAGAR: SUB TAHSIL NIHRI: CODE NO. 10	53 BAHLI (216)			66	209	17	292	75	75	434	229	205	163	148	3	1		
MANDI DISTRICT: C. D. BLOCK SUNDARNAGAR: SUB TAHSIL NIHRI: CODE NO. 10	54 ANUSHI (225)		PC (1)	52	161	14	228	46	46	273	137	136	30	26	27	32		
MANDI DISTRICT: C. D. BLOCK SUNDARNAGAR: SUB TAHSIL NIHRI: CODE NO. 10	55 BAKALAG (228)		PC (1)	22	282	12	317	30	30	233	119	114	29	32	18	13		
MANDI DISTRICT: C. D. BLOCK SUNDARNAGAR: SUB TAHSIL NIHRI: CODE NO. 10	56 BASAHU (229)		R (1)	7	168	15	191	11	12	87	46	41	6	6	19	14		
MANDI DISTRICT: C. D. BLOCK SUNDARNAGAR: SUB TAHSIL NIHRI: CODE NO. 10	57 D.P.F BARBAT (233)	Y	176			2	178	Uninhabited					Uninhabited					
MANDI DISTRICT: C. D. BLOCK SUNDARNAGAR: SUB TAHSIL NIHRI: CODE NO. 10	D.P.F BANDLI DHAR (235)	Y	3140	PC (3)	15	7	18	3183	15	15	88	53	35	9	4			
MANDI DISTRICT: C. D. BLOCK SUNDARNAGAR: SUB TAHSIL NIHRI: CODE NO. 10	59 JARAL (232)		86	PC (31)	28	66	20	231	65	70	461	235	226	73	73			
MANDI DISTRICT: C. D. BLOCK SUNDARNAGAR: SUB TAHSIL NIHRI: CODE NO. 10	60 D.P.F GEHRU (231)		1032		2	4	3	1041	3	3	17	10	7					

CENSUS DATA FOR VILLAGES WITHIN AND AROUND BANDLI SANCTUARY HIMACHAL PRADESH

BANDLI SANCTUARY	LAND USE AND AMENITIES HIMACHAL PRADESH		Irrigated Forest by source	Unirrigated	Culturable waste	Area not available for cultivation	Area of Village (In hectares) and of Town/Ward in KM ²	No. of Occupied Residential Houses	No. of Total population (Including House- institutional and houseless population)			Scheduled Castes		Scheduled Tribes		
	Name of Village (With Location Hadbast No. in Code Brackets)	Inside PAs (Y=Yes, Blank=N o)							P	M	F	M	F	M	F	
MANDI DISTRICT: C. D. BLOCK SUNDARNAGAR: SUB TAHSIL NIHRI: CODE NO. 10	61 DHARLI (230)		80	27	179	15	301	23	23	125	62	63	12	13		
MANDI DISTRICT: C. D. BLOCK SUNDARNAGAR: SUB TAHSIL NIHRI: CODE NO. 10	62 D.P.F. SALANA (219)		108	6	4	5	123	5	5	13	6	7				
MANDI DISTRICT: C. D. BLOCK SUNDARNAGAR: SUB TAHSIL NIHRI: CODE NO. 10	63 D.P.F. BHUN (217)		117	37	10	11	175	41	41	242	126	116	30	23		
MANDI DISTRICT: C. D. BLOCK SUNDARNAGAR: SUB TAHSIL NIHRI: CODE NO. 10	64 GARAHAN (251)		PC (2)	26	108	13	149	51	51	286	132	154	99	112	10	17
MANDI DISTRICT: C. D. BLOCK SUNDARNAGAR: SUB TAHSIL NIHRI: CODE NO. 10	65 SERI (252)		PC (4)	23	26	11	64	59	59	276	157	119	81	70	3	1
MANDI DISTRICT: C. D. BLOCK SUNDARNAGAR: SUB TAHSIL NIHRI: CODE NO. 10	66 ROPA BANDLA (250)		PC (2)	38	185	17	242	51	51	289	150	139	3	4		
MANDI DISTRICT: C. D. BLOCK SUNDARNAGAR: SUB TAHSIL NIHRI: CODE NO. 10	67 LALAG (253)			28	53	8	89	30	30	169	88	81	23	24		
MANDI DISTRICT: C. D. BLOCK SUNDARNAGAR: SUB TAHSIL NIHRI: CODE NO. 10	68 CHIRAL (210)		84	32	167	12	295	36	36	199	104	95	40	40	1	
MANDI DISTRICT: C. D. BLOCK SUNDARNAGAR: SUB TAHSIL NIHRI: CODE NO. 10	69 KOT (254)		PC (7)	12	25	4	48	13	13	99	49	50				
MANDI DISTRICT: C. D. BLOCK SUNDARNAGAR: SUB TAHSIL NIHRI: CODE NO. 10	70 KUN (256)		55 PC (1)	23	64	7	150	25	25	151	77	74	14	15		
MANDI DISTRICT: C. D. BLOCK SUNDARNAGAR: SUB TAHSIL NIHRI: CODE NO. 10	71 D.P.F. BAG (255)		130	20	7	5	162	13	13	91	41	50				
MANDI DISTRICT: C. D. BLOCK SUNDARNAGAR: SUB TAHSIL NIHRI: CODE NO. 10	72 SHALAG (249)		45	50	146	10	251	51	51	323	172	151	33	30		

CENSUS DATA FOR VILLAGES WITHIN AND AROUND BANDLI SANCTUARY HIMACHAL PRADESH

BANDLI SANCTUARY LAND USE AND AMENITIES HIMACHAL PRADESH	Name of Village (With Location Hadbast No. in Code Brackets)	Inside PAs (Y=Yes; Blank=N o)	Irrigated Forest by source	Unirri- gated,	Cultu- rable waste	Area not available for cultivation	Area of Village (In hectares) and of Town/Ward, in KM ² .	No. of Occupied Residen- tial Houses	No. of House- holds.	Total population (Including institutional and houseless population)			Scheduled Castes		Scheduled Tribes	
										P	M	F	M	F	M	F
MANDI DISTRICT: C. D. BLOCK SUNDARNAGAR: SUB TAHSIL NIHRI: CODE NO. 10	73 D P F BUNGA (257)		193		3	1	197	3	3	15	6	9				
MANDI DISTRICT: C. D. BLOCK SUNDARNAGAR: SUB TAHSIL NIHRI: CODE NO. 10	74 BALAG (240)			18	67	4	89	23	23	121	70	51				
MANDI DISTRICT: C. D. BLOCK SUNDARNAGAR: SUB TAHSIL NIHRI: CODE NO. 10	75 D.P.F. CHALON (263)		34				34	Uninhabited					Uninhabited			
MANDI DISTRICT: C. D. BLOCK SUNDARNAGAR: SUB TAHSIL NIHRI: CODE NO. 10	76 CHAURI (264)		44 PC (1)	25	113	9	192	27	27	147	77	70	25	24	1	1
MANDI DISTRICT: C. D. BLOCK SUNDARNAGAR: SUB TAHSIL NIHRI: CODE NO. 10	77 MANJEHLI (247)		280	15	31	9	335	30	30	145	66	79				
MANDI DISTRICT: C. D. BLOCK SUNDARNAGAR: SUB TAHSIL NIHRI: CODE NO. 10	78 D P F CHAURI (258)		458	3	4	3	468	5	5	32	17	15	3	5		
MANDI DISTRICT: C. D. BLOCK SUNDARNAGAR: SUB TAHSIL NIHRI: CODE NO. 10	79 PAWABO (259)		111	19	16	3	149	16	16	111	54	57	3	6		
MANDI DISTRICT: C. D. BLOCK SUNDARNAGAR: SUB TAHSIL NIHRI: CODE NO. 10	80 KIYARI (265)		PC (2)				2	3	4	17	9	8				
MANDI DISTRICT: C. D. BLOCK SUNDARNAGAR: SUB TAHSIL NIHRI: CODE NO. 10	81 PHAPHNA (267)		11	11	108	2	132	8	8	55	29	26				
MANDI DISTRICT: C. D. BLOCK SUNDARNAGAR: SUB TAHSIL NIHRI: CODE NO. 10	82 D P F DAYOLI (266)		64 PC (1)			2	67	1	1	2	1	1				
MANDI DISTRICT: C. D. BLOCK SUNDARNAGAR: SUB TAHSIL NIHRI: CODE NO. 10	83 SAMAU (260)			17	197	3	217	23	23	122	58	64	14	15		
MANDI DISTRICT: C. D. BLOCK SUNDARNAGAR: SUB TAHSIL NIHRI: CODE NO. 10	84 BADHU (262)		PC (1)	20	290	7	318	31	32	191	98	93	39	31		

CENSUS DATA FOR VILLAGES WITHIN AND AROUND BANDLI SANCTUARY HIMACHAL PRADESH

BANDLI SANCTUARY	LAND USE AND AMENITIES	HIMACHAL PRADESH	Name of Village (With Location Haddbast No. in Code Brackets)	Inside PAs (Y=Yes; Blank=N o)	Irrigated Forest by source	Unirrigated	Culturable waste	Area not available for cultivation	Area of Village (In hectares) and of Town/Ward in KM ²	No. of Occupied Residential Houses	No. of House-holds	Total population (Including institutional and houseless population)			Scheduled Castes		Scheduled Tribes	
												P	M	F	M	F	M	F
MANDI DISTRICT: C. D. BLOCK SUNDARNAGAR: SUB TAHSIL NIHRI: CODE NO. 10			85 NERI ROPERU (261)		230 PC (2)	10 ¹	45	14	301	16	16	85	43	42	13	13		
MANDI DISTRICT: C. D. BLOCK SUNDARNAGAR: SUB TAHSIL NIHRI: CODE NO. 10			86 DHANIARA (273)		537 PC (15)	28	42	18	840	56	56	273	148	125	58	59	1	
MANDI DISTRICT: C. D. BLOCK SUNDARNAGAR: SUB TAHSIL NIHRI: CODE NO. 10			105 D P F KUFTU (271)		179	3	10	1	193	2	2	5	3	2				
MANDI DISTRICT: C. D. BLOCK SUNDARNAGAR: SUB TAHSIL NIHRI: CODE NO. 10			108 D P F GADAHACH (268)		99				99 Uninhabied									
MANDI DISTRICT: C. D. BLOCK KARSOG: SUB TAHSIL NIHRI: CODE NO. 10			115 D P F TRECHH (49)		364	28	61	3	456	29	29	130	72	58	1			
MANDI DISTRICT: C. D. BLOCK KARSOG: SUB TAHSIL NIHRI: CODE NO. 10			116 KAMTHA (50)			26	20	4	50	22	22	158	78	80	5	2		
MANDI DISTRICT: C. D. BLOCK KARSOG: SUB TAHSIL NIHRI: CODE NO. 10			117 GAHAR (48)		6	32	13	3	54	25	25	157	80	77	38	42		
MANDI DISTRICT: C. D. BLOCK KARSOG: SUB TAHSIL NIHRI: CODE NO. 10			118 SHAHAL (47)		24	33	20	10	87	25	25	195	96	99			1	3
MANDI DISTRICT: C. D. BLOCK KARSOG: SUB TAHSIL NIHRI: CODE NO. 10			119 KOT (45)		43 PC (1)	15	24	6	89	14	14	90	46	44	59	67		
MANDI DISTRICT: C. D. BLOCK KARSOG: SUB TAHSIL NIHRI: CODE NO. 10			120 BAJIHAN (29)			22		23	45	14	14	103	54	49	9	9		
MANDI DISTRICT: C. D. BLOCK KARSOG: SUB TAHSIL NIHRI: CODE NO. 10			121 HANOG (46)		15	2	4	1	22	2	2	7	5	2	5	2		
MANDI DISTRICT: C. D. BLOCK KARSOG: SUB TAHSIL NIHRI: CODE NO. 10			142 JANDROH (32)		12	4	7		23	3	3	20	8	12				

CENSUS DATA FOR VILLAGES WITHIN AND AROUND BANDLI SANCTUARY, HIMACHAL PRADESH

BANDLI SANCTUARY	LAND USE AND AMENITIES		HIMACHAL PRADESH															
	Name of Village (With Location Hadbast No. in Code Brackets)	Inside PAs (Y=Yes, Blank=N)	Irrigated Forest by source	Unirrigated	Culturable waste	Area not available for cultivation	Area of Village (In hectares) and of Town/Ward, in KM ²	No. of Occupied Residential Houses	No. of House-holds	Total population (Including institutional and houseless population)			Scheduled Castes			Scheduled Tribes		
										P	M	F	M	F	M	F		
MANDI DISTRICT: C. D. BLOCK KARSOG: SUB TAHSIL NIHRI: CODE NO. 10	143 D P F MARAIHRA (31)		37			1	38	Uninhabed										
MANDI DISTRICT: C. D. BLOCK KARSOG: SUB TAHSIL NIHRI: CODE NO. 10	144 MARAIHRA (30)		106		36	1	49	192	38	38	217	107	110	43	59			
MANDI DISTRICT: C. D. BLOCK KARSOG: SUB TAHSIL NIHRI: CODE NO. 10	145 D P.F. RAIG (28)		116				116	Uninhabied										
MANDI DISTRICT: C. D. BLOCK KARSOG: SUB TAHSIL NIHRI: CODE NO. 10	146 BRATA (25)				3	1	4	2	2	2	7	5	2					
MANDI DISTRICT: C. D. BLOCK KARSOG: SUB TAHSIL NIHRI: CODE NO. 10	147 BAGRI (23)				2	1	1	4	2	2	14	9	5					
MANDI DISTRICT: C. D. BLOCK KARSOG: SUB TAHSIL NIHRI: CODE NO. 10	148 KHIL (24)				6	1	1	8	4	4	31	16	15					
MANDI DISTRICT: C. D. BLOCK KARSOG: SUB TAHSIL NIHRI: CODE NO. 10	149 BAJARAN (27)		11		25	1	12	49	17	17	142	75	67					
MANDI DISTRICT: C. D. BLOCK KARSOG: SUB TAHSIL NIHRI: CODE NO. 10	150 BAHU (22)		17		18	37	72	14	14	119	61	58	18	13				
MANDI DISTRICT: C. D. BLOCK KARSOG: SUB TAHSIL NIHRI: CODE NO. 10	151 JABRASH (2)				19	3	2	24	13	13	91	50	41					
MANDI DISTRICT: C. D. BLOCK KARSOG: SUB TAHSIL NIHRI: CODE NO. 10	152 CHHAMANDA (3)				9	5	2	16	8	8	62	32	30					
MANDI DISTRICT: C. D. BLOCK KARSOG: SUB TAHSIL NIHRI: CODE NO. 10	153 GAD (6)		PC (1)		9	10	5	25	16	16	93	53	46	25	24			
MANDI DISTRICT: C. D. BLOCK KARSOG: SUB TAHSIL NIHRI: CODE NO. 10	154 D P F BATAHRD (8)		80		4	5	2	91	2	2	10	5	5					

CENSUS DATA FOR VILLAGES WITHIN AND AROUND BANDLI SANCTUARY, HIMACHAL PRADESH

BANDLI SANCTUARY	LAND USE AND AMENITIES	HIMACHAL PRADESH	Name of Village (With Location Hadbast No. in Code Brackets)	Inside PAs (Y=Yes; Blank=N)	Irrigated Forest by source	Unirrigated	Culturable waste	Area not available for cultivation	Area of Village (In hectares) and of Town/Ward in KM ²	No. of Occupied Residential Houses	No. of House-holds	Total population (Including institutional and houseless population)			Scheduled Castes		Scheduled Tribes	
												P	M	F	M	F	M	F
MANDI DISTRICT: C. D. BLOCK KARSOG: SUB TAHSIL NIHRI: CODE NO. 10			155 BATAHRD (7)			5	24	1	30	7	7	49	22	27	5	7		
MANDI DISTRICT: C. D. BLOCK KARSOG: SUB TAHSIL NIHRI: CODE NO. 10			156 D.P F. KANAS (26)		282	11	1	8	302	6	6	34	18	16				
MANDI DISTRICT: C. D. BLOCK KARSOG: SUB TAHSIL NIHRI: CODE NO. 10			157 SAJAORA (1)		38	15	1	38	92	20	20	101	52	49	31	32		
MANDI DISTRICT: C. D. BLOCK KARSOG: SUB TAHSIL NIHRI: CODE NO. 10			158 D P F KANON (5)		309	17	13	3	342	14	14	78	47	31	25	19		
MANDI DISTRICT: C. D. BLOCK KARSOG: SUB TAHSIL NIHRI: CODE NO. 10			159 KHALAIR (9)			4	1		5	2	2	9	3	6				
MANDI DISTRICT: C. D. BLOCK KARSOG: SUB TAHSIL NIHRI: CODE NO. 10			160 D P F DWARLL (10)		18				18	Uninhabied								
MANDI DISTRICT: C. D. BLOCK KARSOG: SUB TAHSIL NIHRI: CODE NO. 10			162 D P F KAMRAH (12)		72	1		2	75	Uninhabied								
MANDI DISTRICT: C. D. BLOCK KARSOG: SUB TAHSIL NIHRI: CODE NO. 10			164 KAMRAH (11)			3		1	4	Uninhabied								
MANDI DISTRICT: C. D. BLOCK KARSOG: SUB TAHSIL NIHRI: CODE NO. 10			165 D P F NAIHAR (21)		22			1	23	Uninhabied								
MANDI DISTRICT: C. D. BLOCK KARSOG: SUB TAHSIL NIHRI: CODE NO. 10			166 NIHRI (19)		51	76	111	2	240	134	137	631	351	280	86	92		
MANDI DISTRICT: C. D. BLOCK KARSOG: SUB TAHSIL NIHRI: CODE NO. 10			167 PARALI (20)		14	16	26	1	57	11	11	95	54	41	8	5		
MANDI DISTRICT: C. D. BLOCK KARSOG: SUB TAHSIL NIHRI: CODE NO. 10			168 SARN (4)			5	1	1	7	4	4	19	11	8				

CENSUS DATA FOR VILLAGES WITHIN AND AROUND BANDLI SANCTUARY HIMACHAL PRADESH

BANDLI SANCTUARY	LAND USE AND AMENITIES		HIMACHAL PRADESH															
	Location Code	Hadbast No. in Brackets	Name of Village (With inside PAs {Y=Yes; Blank=N})	Irrigated Forest	Unirrigated by source	Culturable waste	Area not available for cultivation	Area of Village (In hectares) and of Town/Ward in KM ²	No. of Residential Houses	No. of House-holds	Total population (Including institutional and houseless population)			Scheduled Castes		Scheduled Tribes		
											P	M	F	M	F	M	F	
MANDI DISTRICT: C. D. BLOCK KARSOG: SUB TAHSIL NIHRI: CODE NO. 10	169	BARA (18)		6	34	71	18	129	30	30	213	102	111	10	12			
MANDI DISTRICT: C. D. BLOCK KARSOG: SUB TAHSIL NIHRI: CODE NO. 10	170	MANAH (17)		10	PC (3)	48	70	2	133	58	58	279	145	134	48	44		
MANDI DISTRICT: C. D. BLOCK KARSOG: SUB TAHSIL NIHRI: CODE NO. 10	174	GHAROI (16)		15	PC (4)	32	37	6	94	47	47	277	141	136	111	108		
MANDI DISTRICT: C. D. BLOCK CHACHYOT: SUB TAHSIL NIHRI: CODE NO. 10	195	KATHYUNI (291)				8	18	1	27	8	8	38	23	15				
MANDI DISTRICT: C. D. BLOCK CHACHYOT: SUB TAHSIL NIHRI: CODE NO. 10	196	GHALENBDI (285)				1	1	2	2	1	1	9	4	5				
MANDI DISTRICT: C. D. BLOCK CHACHYOT: SUB TAHSIL NIHRI: CODE NO. 10	197	D.P.F. KATHYUNI (289)		151		4	2	2	159	6	6	16	9	7	1			
MANDI DISTRICT: C. D. BLOCK CHACHYOT: SUB TAHSIL NIHRI: CODE NO. 10	200	PANDAR (286)		2		36	15	6	59	43	43	237	122	115				
MANDI DISTRICT: C. D. BLOCK CHACHYOT: SUB TAHSIL NIHRI: CODE NO. 10	201	D.P.F. PANDAR (284)		212				8	220	Uninhabied					Uninhabied			
MANDI DISTRICT: C. D. BLOCK SUNDARNAGAR: TAHSIL SUNDARNAGAR: CODE NO. 9	1	DHARNADA (1)		GC (5)		158	27	26	216	246	246	1542	744	798	401	451		
MANDI DISTRICT: C. D. BLOCK SUNDARNAGAR: TAHSIL SUNDARNAGAR: CODE NO. 9	2	KHILARA (20)		GC (4)		75	43	13	135	91	99	585	278	307	93	101	45	50
MANDI DISTRICT: C. D. BLOCK SUNDARNAGAR: TAHSIL SUNDARNAGAR: CODE NO. 9	3	BINA (29)		GC (3)		105	98	17	223	106	106	660	324	338	54	53	60	76
MANDI DISTRICT: C. D. BLOCK SUNDARNAGAR: TAHSIL SUNDARNAGAR: CODE NO. 9	4	KALAHOD (27)		GC (34)		142	69	32	277	220	220	1262	604	658	291	320		

CENSUS DATA FOR VILLAGES WITHIN AND AROUND BANDLI SANCTUARY HIMACHAL PRADESH

LAND USE AND AMENITIES		HIMACHAL PRADESH		BANDLI SANCTUARY													
Name of Village (With Location; Hadbast No. in Code; Brackets)	Inside PAs (Y=Yes; Blank=N o)	Irrigated Forest by source	Unirrigated	Culturable waste	Area not available for cultivation	Area of Village (In hectares) and of Town/Ward in KM ²	No. of Occupied Residential Houses	No. of House- holds	Total population (Including institutional and houseless population)			Scheduled Castes		Scheduled Tribes			
									P	M	F	M	F	M	F		
MANDI DISTRICT: C. D. BLOCK SUNDARNAGAR: TAHSIL SUNDARNAGAR: CODE NO. 9																	
5 DODHU (30)		PC (11)	73	38	38	160	128	128	780	374	406	55	58				
MANDI DISTRICT: C. D. BLOCK SUNDARNAGAR: TAHSIL SUNDARNAGAR: CODE NO. 9																	
6 KAPAHI (31)		5 PC (11)	63	56	15	150	71	71	408	212	196	55	41				
MANDI DISTRICT: C. D. BLOCK SUNDARNAGAR: TAHSIL SUNDARNAGAR: CODE NO. 9																	
7 DODAR (32)		PC (9)	23	27	9	68	41	41	270	135	135	49	48				
MANDI DISTRICT: C. D. BLOCK SUNDARNAGAR: TAHSIL SUNDARNAGAR: CODE NO. 9																	
8 ARTHI (33)		10 PC (5)	25	44	8	92	34	34	243	118	125	3	4				
MANDI DISTRICT: C. D. BLOCK SUNDARNAGAR: TAHSIL SUNDARNAGAR: CODE NO. 9																	
9 DERRU (34)		9 PC (3)	28	28	7	75	34	34	223	112	111	34	33				
MANDI DISTRICT: C. D. BLOCK SUNDARNAGAR: TAHSIL SUNDARNAGAR: CODE NO. 9																	
10 THALA (25)		4 PC (4)	64	40	13	125	83	83	506	258	248	42	53				
MANDI DISTRICT: C. D. BLOCK SUNDARNAGAR: TAHSIL SUNDARNAGAR: CODE NO. 9																	
11 BHANGLEHRA (26)		PC (5)	37	45	8	95	41	48	332	169	163	11	10				
MANDI DISTRICT: C. D. BLOCK SUNDARNAGAR: TAHSIL SUNDARNAGAR: CODE NO. 9																	
12 PADSOL (37)		PC (10)	24	17	8	59	40	40	253	131	122	10	8				
MANDI DISTRICT: C. D. BLOCK SUNDARNAGAR: TAHSIL SUNDARNAGAR: CODE NO. 9																	
13 CHURDH (39)		7 PC (8)	38	48	9	110	34	34	310	156	154						
MANDI DISTRICT: C. D. BLOCK SUNDARNAGAR: TAHSIL SUNDARNAGAR: CODE NO. 9																	
14 NAL (36)		PC (4)	34	42	10	90	39	39	298	160	138						
MANDI DISTRICT: C. D. BLOCK SUNDARNAGAR: TAHSIL SUNDARNAGAR: CODE NO. 9																	
15 DHAR (40)		22 PC (2)	67	118	16	225	89	101	577	294	263	91	94	31	29		
MANDI DISTRICT: C. D. BLOCK SUNDARNAGAR: TAHSIL SUNDARNAGAR: CODE NO. 9																	
16 SABYAHAN (46)		PC (10)	39	44	16	109	51	51	353	175	176	30	32				

CENSUS DATA FOR VILLAGES WITHIN AND AROUND BANDLI SANCTUARY HIMACHAL PRADESH

BANDLI SANCTUARY	LAND USE AND AMENITIES		HIMACHAL PRADESH													
	Name of Village (With Location Hadbast No. in Code Brackets)	Inside PAs (Y=Yes; Blank=N o)	Irrigated Forest by source	Unirrigated	Culturable waste	Area not available for cultivation	Area of Village (in hectares) and of Town/Ward in KM ²	No. of Residential Houses	No. of Total population (Including institutional and houseless population)			Scheduled Castes		Scheduled Tribes		
									House-holds	P	M	F	M	F	M	F
MANDI DISTRICT: C. D. BLOCK SUNDARNAGAR: TAHSIL SUNDARNAGAR: CODE NO. 9	17 GHAURU (47)		PC (1)	42	91	8	142	27	27	185	97	88	11	14		
MANDI DISTRICT: C. D. BLOCK SUNDARNAGAR: TAHSIL SUNDARNAGAR: CODE NO. 9	18 TALSAI (43)		PC (9)	23	46	9	87	43	43	270	135	135	34	33		
MANDI DISTRICT: C. D. BLOCK SUNDARNAGAR: TAHSIL SUNDARNAGAR: CODE NO. 9	19 SEHLI (44)		13 PC (10)	22	25	12	82	45	45	263	134	129	20	13		
MANDI DISTRICT: C. D. BLOCK SUNDARNAGAR: TAHSIL SUNDARNAGAR: CODE NO. 9	20 CHAWARI (52)		PC (4)	14	59	4	81	15	16	116	58	58				
MANDI DISTRICT: C. D. BLOCK SUNDARNAGAR: TAHSIL SUNDARNAGAR: CODE NO. 9	21 NALOT (45)		23 PC (3)	45	56	14	141	46	46	274	133	141	14	14		
MANDI DISTRICT: C. D. BLOCK SUNDARNAGAR: TAHSIL SUNDARNAGAR: CODE NO. 9	22 KURADA (42)		14 PC (11)	16	14	7	62	33	33	226	109	117				
MANDI DISTRICT: C. D. BLOCK SUNDARNAGAR: TAHSIL SUNDARNAGAR: CODE NO. 9	23 BAILA (91)		4 PC (10)	30	34	14	92	42	42	299	144	155	43	39		
MANDI DISTRICT: C. D. BLOCK SUNDARNAGAR: TAHSIL SUNDARNAGAR: CODE NO. 9	24 JANDRON (48)			49	66	6	121	44	44	330	168	162	32	27		
MANDI DISTRICT: C. D. BLOCK SUNDARNAGAR: TAHSIL SUNDARNAGAR: CODE NO. 9	25 SATAHLI (49)		PC (3)	27	34	5	69	25	25	145	70	75	12	8		
MANDI DISTRICT: C. D. BLOCK SUNDARNAGAR: TAHSIL SUNDARNAGAR: CODE NO. 9	26 KHERA (50)		PC (3)	10	10	2	25	15	15	96	52	44				
MANDI DISTRICT: C. D. BLOCK SUNDARNAGAR: TAHSIL SUNDARNAGAR: CODE NO. 9	27 GHANGNUN (51)		17 PC (3)	24	24	4	72	44	44	296	149	147	7	6		
MANDI DISTRICT: C. D. BLOCK SUNDARNAGAR: TAHSIL SUNDARNAGAR: CODE NO. 9	28 SAMON (60)		5 PC (5)	42	42	10	104	52	52	334	170	164	30	26		

CENSUS DATA FOR VILLAGES WITHIN AND AROUND BANDLI SANCTUARY, HIMACHAL PRADESH

BANDLI SANCTUARY	LAND USE AND AMENITIES		HIMACHAL PRADESH													
	Name of Village (With Location Hadbast No. in Code Brackets)	Inside PAs (Y=Yes; Blank=No)	Irrigated Forest by source	Unirrigated	Culturable waste	Area not available for cultivation	Area of Village (In hectares) and of Town/Ward in KM ²	No. of Residential Houses	No. of House-holds	Total population (Including institutional and houseless population)			Scheduled Castes		Scheduled Tribes	
										P	M	F	M	F	M	F
MANDI DISTRICT: C. D. BLOCK SUNDARNAGAR: TAHSIL SUNDARNAGAR: CODE NO. 9	29 TIHRI (63)		PC (7)	23	52	6	88	42	42	280	128	152	23	20		
MANDI DISTRICT: C. D. BLOCK SUNDARNAGAR: TAHSIL SUNDARNAGAR: CODE NO. 9	30 BARTO (89)		PC (2)	40	18	10	70	64	64	367	167	200	46	44		
MANDI DISTRICT: C. D. BLOCK SUNDARNAGAR: TAHSIL SUNDARNAGAR: CODE NO. 9	31 BAHLI (90)		PC (2)	25	24	7	58	25	25	186	94	92	20	16		
MANDI DISTRICT: C. D. BLOCK SUNDARNAGAR: TAHSIL SUNDARNAGAR: CODE NO. 9	32 BAHLAG (92)		PC (9)	16	50	12	87	29	29	223	111	112				
MANDI DISTRICT: C. D. BLOCK SUNDARNAGAR: TAHSIL SUNDARNAGAR: CODE NO. 9	33 CHAHRI (87)		3 PC (4)	32	62	13	114	54	54	339	160	179				
MANDI DISTRICT: C. D. BLOCK SUNDARNAGAR: TAHSIL SUNDARNAGAR: CODE NO. 9	34 LUHNUN (88)		10	31	27	10	78	46	46	269	132	137	6	5		
MANDI DISTRICT: C. D. BLOCK SUNDARNAGAR: TAHSIL SUNDARNAGAR: CODE NO. 9	35 GHAURU (62)		PC (7)	24	57	7	95	22	22	121	58	63				
MANDI DISTRICT: C. D. BLOCK SUNDARNAGAR: TAHSIL SUNDARNAGAR: CODE NO. 9	36 KUN (64)		9 PC (2)	12	48	4	75	21	21	98	51	47	12	10		
MANDI DISTRICT: C. D. BLOCK SUNDARNAGAR: TAHSIL SUNDARNAGAR: CODE NO. 9	37 DHAR (59)		PC (2)	34	42	6	84	41	41	228	106	122				
MANDI DISTRICT: C. D. BLOCK SUNDARNAGAR: TAHSIL SUNDARNAGAR: CODE NO. 9	38 KUNAILA (53)		PC (2)	42	84	6	134	39	39	243	122	121				
MANDI DISTRICT: C. D. BLOCK SUNDARNAGAR: TAHSIL SUNDARNAGAR: CODE NO. 9	39 MANJKHETAR (54)		10 PC (17)	27	37	13	104	55	55	333	152	181	43	46		
MANDI DISTRICT: C. D. BLOCK SUNDARNAGAR: TAHSIL SUNDARNAGAR: CODE NO. 9	40 CHANOL (56)		13 PC (14)	76	88	27	218	121	121	722	363	359	76	56	2	

CENSUS DATA FOR VILLAGES WITHIN AND AROUND BANDLI SANCTUARY HIMACHAL PRADESH

BANDLI SANCTUARY	LAND USE AND AMENITIES		HIMACHAL PRADESH														
	Name of Village (With Location Code)	Hast No. in Brackets	Inside PAs (Y=Yes; Blank=N)	Irrigated Forest by source	Unirrigated	Culturable waste	Area not available for cultivation	Area of Village (In hectares) and of Town/Ward in KM ²	No. of Residential Houses	No. of House-holds	Total population (Including institutional and houseless population)			Scheduled Castes		Scheduled Tribes	
											P	M.	F	M	F	M	F
MANDI DISTRICT: C. D. BLOCK SUNDARNAGAR: TAHSIL SUNDARNAGAR: CODE NO. 9	41	BARAL (55)		PC (3)	9	3	4	19	25	25	164	73	91	9	13		
MANDI DISTRICT: C. D. BLOCK SUNDARNAGAR: TAHSIL SUNDARNAGAR: CODE NO. 9	42	NALAG (58)		20 PC (10)	25	40	8	103	27	27	293	134	159				
MANDI DISTRICT: C. D. BLOCK SUNDARNAGAR: TAHSIL SUNDARNAGAR: CODE NO. 9	43	D P F UMRI (67)		63			8	71	Uninhabied					Uninhabied			
MANDI DISTRICT: C. D. BLOCK SUNDARNAGAR: TAHSIL SUNDARNAGAR: CODE NO. 9	44	BEHNA (57)		PC (12)	39	65	14	130	68	68	456	214	242	56	59		
MANDI DISTRICT: C. D. BLOCK SUNDARNAGAR: TAHSIL SUNDARNAGAR: CODE NO. 9	45	SAHOHAR (68)		17 PC (21)	72	71	24	205	123	124	681	327	354	80	72		
MANDI DISTRICT: C. D. BLOCK SUNDARNAGAR: TAHSIL SUNDARNAGAR: CODE NO. 9	46	KHANOKHAR (61)		13 PC (4)	35	39	6	97	40	40	274	137	137				
MANDI DISTRICT: C. D. BLOCK SUNDARNAGAR: TAHSIL SUNDARNAGAR: CODE NO. 9	47	SULWANA (65)		7 PC (12)	62	156	19	256	96	96	645	324	321	21	24		
MANDI DISTRICT: C. D. BLOCK SUNDARNAGAR: TAHSIL SUNDARNAGAR: CODE NO. 9	48	BAH (85)		14 PC (2)	23	25	10	74	36	36	218	118	100	9	8		
MANDI DISTRICT: C. D. BLOCK SUNDARNAGAR: TAHSIL SUNDARNAGAR: CODE NO. 9	49	GAMOHU (86)		7 PC (4)	60	152	16	239	80	83	542	265	277	56	55		
MANDI DISTRICT: C. D. BLOCK SUNDARNAGAR: TAHSIL SUNDARNAGAR: CODE NO. 9	50	SADWAHAN (77)			65	36	23	124	117	121	761	384	377	114	115		
MANDI DISTRICT: C. D. BLOCK SUNDARNAGAR: TAHSIL SUNDARNAGAR: CODE NO. 9	51	DAYOHI (84)		31 PC (3)	70	64	22	190	121	121	772	419	353	127	118		
MANDI DISTRICT: C. D. BLOCK SUNDARNAGAR: TAHSIL SUNDARNAGAR: CODE NO. 9	52	GHURANA (72)		25 PC (1)	30	34	8	98	48	48	241	122	119	14	13		

CENSUS DATA FOR VILLAGES WITHIN AND AROUND BANDLI SANCTUARY, HIMACHAL PRADESH

LAND USE AND AMENITIES		BANDLI SANCTUARY HIMACHAL PRADESH															
Name of Village (With Location-Hadbast No. in Code Brackets)	Inside PAs (Y=Yes; Blank=N o)	Irrigated Forest by source	Unirrigated	Culturable waste	Area not available for cultivation	Area of Village (In hectares) and of Town/Ward in KM ²	No. of Occupied Residential Houses	No. of House-holds	Total population (Including institutional and houseless population)			Scheduled Castes		Scheduled Tribes		F	
									P	M	F	M	F	M	F		
MANDI DISTRICT: C. D. BLOCK SUNDARNAGAR: TAHSIL SUNDARNAGAR: CODE NO. 9	53 JAMLA (71)	62 PC (2)	60	61	16	201	121	121	578	293	285	31	32				
MANDI DISTRICT: C. D. BLOCK SUNDARNAGAR: TAHSIL SUNDARNAGAR: CODE NO. 9	54 LAHR (69)	2 PC (5)	34	24	5	70	57	57	332	167	165						
MANDI DISTRICT: C. D. BLOCK SUNDARNAGAR: TAHSIL SUNDARNAGAR: CODE NO. 9	55 BAROTI (70)	1 PC (6)	34	49	19	111	60	60	434	215	219	39	50				
MANDI DISTRICT: C. D. BLOCK SUNDARNAGAR: TAHSIL SUNDARNAGAR: CODE NO. 9	56 JIOR (66)	60 PC (14)	85	122	28	309	117	117	699	339	360	44	37				
MANDI DISTRICT: C. D. BLOCK SUNDARNAGAR: TAHSIL SUNDARNAGAR: CODE NO. 9	57 PATHKAN (73)	O (1)	30	36	5	72	42	42	251	123	126						
MANDI DISTRICT: C. D. BLOCK SUNDARNAGAR: TAHSIL SUNDARNAGAR: CODE NO. 9	58 SAROSHI (83)		4	39	3	46	10	10	41	18	23	1					
MANDI DISTRICT: C. D. BLOCK SUNDARNAGAR: TAHSIL SUNDARNAGAR: CODE NO. 9	59 KANGO (82)	46	59	61	22	188	104	104	545	286	259	36	36				
MANDI DISTRICT: C. D. BLOCK SUNDARNAGAR: TAHSIL SUNDARNAGAR: CODE NO. 9	60 ALSU (76)	PC (1)	73	88	54	216	216	216	1140	558	582	121	133				
MANDI DISTRICT: C. D. BLOCK SUNDARNAGAR: TAHSIL SUNDARNAGAR: CODE NO. 9	61 BHANT REHAR (74)	2 O (5)	62	53	30	152	95	95	564	270	294	58	75				
MANDI DISTRICT: C. D. BLOCK SUNDARNAGAR: TAHSIL SUNDARNAGAR: CODE NO. 9	62 DEHAR (75)	O (1)	88	64	37	190	240	257	1230	634	596	198	245	2			
MANDI DISTRICT: C. D. BLOCK SUNDARNAGAR: TAHSIL SUNDARNAGAR: CODE NO. 9	63 SALAPER (78)	24	68	108	91	291	1091	1091	3690	2168	1522	448	320	4	1		
MANDI DISTRICT: C. D. BLOCK SUNDARNAGAR: TAHSIL SUNDARNAGAR: CODE NO. 9	D P F SALAPER 64 KANGU (81)	92				92	2	2	5	3	2						

CENSUS DATA FOR VILLAGES WITHIN AND AROUND BANDLI SANCTUARY HIMACHAL PRADESH

BANDLI SANCTUARY	LAND USE AND AMENITIES		HIMACHAL PRADESH															
	Location Code	Name of Village (With Habast No. in Brackets)	Inside PAs (Y=Yes; Blank=N)	Irrigated Forest	Unirrigated	Culturable waste	Area not available for cultivation	Area of Village (In hectares); and of Town/Ward, in KM ²	No. of Occupied, Residential Houses	No. of House-holds	Total population (Including institutional and houseless population)			Scheduled Castes		Scheduled Tribes		
											P	M	F	M	F	M	F	
MANDI DISTRICT: C. D. BLOCK SUNDARNAGAR: TAHSIL SUNDARNAGAR: CODE NO. 9	65	D.P.F. DHAWAL (236)		352 PC (24)	63	33	30	502	159	159	990	529	461	354	310			
MANDI DISTRICT: C. D. BLOCK SUNDARNAGAR: TAHSIL SUNDARNAGAR: CODE NO. 9	66	PADHAN (237)			3	1	2	6	7	7	39	20	19	16	17			
MANDI DISTRICT: C. D. BLOCK SUNDARNAGAR: TAHSIL SUNDARNAGAR: CODE NO. 9	67	ROPA (239)		PC (6)	4	19	10	39	16	16	72	43	29	1	1			
MANDI DISTRICT: C. D. BLOCK SUNDARNAGAR: TAHSIL SUNDARNAGAR: CODE NO. 9	68	D.P.F. AHAN SANWALI SHISHAN (238)		335			1	336	Uninhabited					Uninhabited				
MANDI DISTRICT: C. D. BLOCK SUNDARNAGAR: TAHSIL SUNDARNAGAR: CODE NO. 9	69	KIYAN (240)			18	77	11	106	25	25	158	89	69	15	8	1		
MANDI DISTRICT: C. D. BLOCK SUNDARNAGAR: TAHSIL SUNDARNAGAR: CODE NO. 9	70	SNIHAN (241)			28	62	50	140	31	31	185	99	86	19	19			
MANDI DISTRICT: C. D. BLOCK SUNDARNAGAR: TAHSIL SUNDARNAGAR: CODE NO. 9	71	AHAN (243)			20	118	7	145	25	26	124	67	57	14	14			
MANDI DISTRICT: C. D. BLOCK SUNDARNAGAR: TAHSIL SUNDARNAGAR: CODE NO. 9	72	D.P.F. AHAN SANWALI (242)		264			17	281	Uninhabited					Uninhabited				
MANDI DISTRICT: C. D. BLOCK SUNDARNAGAR: TAHSIL SUNDARNAGAR: CODE NO. 9	73	JARTU (244)		213	18	2	10	243	18	22	141	70	71	30	34			
MANDI DISTRICT: C. D. BLOCK SUNDARNAGAR: TAHSIL SUNDARNAGAR: CODE NO. 9	74	BHATWARA (245)		PC (7)	112	152	371	642	116	116	719	381	338	120	90			
MANDI DISTRICT: C. D. BLOCK SUNDARNAGAR: TAHSIL SUNDARNAGAR: CODE NO. 9	75	PANJOLATH (246)		PC (15)	68	50	544	677	57	58	389	209	100	68	58			
MANDI DISTRICT: C. D. BLOCK SUNDARNAGAR: TAHSIL SUNDARNAGAR: CODE NO. 9	76	D.P.F. MADELI (234)		327			1	328	Uninhabited					Uninhabited				

CENSUS DATA FOR VILLAGES WITHIN AND AROUND BANDLI SANCTUARY HIMACHAL PRADESH

BANDLI SANCTUARY	LAND USE AND AMENITIES		HIMACHAL PRADESH															
	Name of Village (With Location Code)	Hadbast No. in Brackets)	Inside PAs (Y=Yes; Blank=N)	Irrigated Forest	Unirrigated	Culturable waste	Area not available for cultivation	Area of Village (In hectares) and of Town/Ward in KM ²	No. of Residential Houses	No. of House-holds	Total population (Including institutional and houseless population)			Scheduled Castes		Scheduled Tribes		
											P	M	F	M	F	M	F	
MANDI DISTRICT: C. D. BLOCK SUNDARNAGAR: TAHSIL SUNDARNAGAR: CODE NO. 9	77	KHURAHAL (79)	Y	82 PC (3)	52	48	58	243	71	81	634	323	311	76	60			
MANDI DISTRICT: C. D. BLOCK SUNDARNAGAR: TAHSIL SUNDARNAGAR: CODE NO. 9	78	KANDAR (80)	Y	85	50	94	15	244	56	82	536	285	251	71	62			
MANDI DISTRICT: C. D. BLOCK SUNDARNAGAR: TAHSIL SUNDARNAGAR: CODE NO. 9	79	JAROL (94)		123 PC (26)	117	151	99	516	291	291	1641	866	775	219	187			
MANDI DISTRICT: C. D. BLOCK SUNDARNAGAR: TAHSIL SUNDARNAGAR: CODE NO. 9	80	BOBAR (96)	Y	128 PC (9)	52	56	30	275	83	83	699	367	332	90	82			
MANDI DISTRICT: C. D. BLOCK SUNDARNAGAR: TAHSIL SUNDARNAGAR: CODE NO. 9	81	ROPRI (93)		PC (6)	23	121	18	168	43	43	273	137	136	34	39			
MANDI DISTRICT: C. D. BLOCK SUNDARNAGAR: TAHSIL SUNDARNAGAR: CODE NO. 9	82	D P F, PHAGLA BHAWANA (95)	Y	124	1	1	1	127	2	2	12	6	6					
MANDI DISTRICT: C. D. BLOCK SUNDARNAGAR: TAHSIL SUNDARNAGAR: CODE NO. 9	83	SARYUN (101)	Y	PC (1)	34	61	11	107	34	34	251	125	126					
MANDI DISTRICT: C. D. BLOCK SUNDARNAGAR: TAHSIL SUNDARNAGAR: CODE NO. 9	84	PHAGLA (97)	Y	1 PC (3)	24	42	13	83	32	32	308	160	148					
MANDI DISTRICT: C. D. BLOCK SUNDARNAGAR: TAHSIL SUNDARNAGAR: CODE NO. 9	85	CHAMUKHA (41)		5 PC (1)	62	114	21	203	100	100	575	290	285	142	134	3	3	
MANDI DISTRICT: C. D. BLOCK SUNDARNAGAR: TAHSIL SUNDARNAGAR: CODE NO. 9	86	PATYORA (98)	Y	PC (2)	44	77	10	133	68	68	429	229	200	87	83			
MANDI DISTRICT: C. D. BLOCK SUNDARNAGAR: TAHSIL SUNDARNAGAR: CODE NO. 9	87	BHANWAR (99)			58	120	12	190	61	61	370	186	184	34	29			
MANDI DISTRICT: C. D. BLOCK SUNDARNAGAR: TAHSIL SUNDARNAGAR: CODE NO. 9	88	CHAJWAR (100)		PC (1)	39	79	11	130	43	43	301	155	146	21	15			

CENSUS DATA FOR VILLAGES WITHIN AND AROUND BANDLI SANCTUARY HIMACHAL PRADESH

LAND USE AND AMENITIES		HIMACHAL PRADESH																	
BANDLI SANCTUARY																			
Name of Village (With Location; Hadbast No. in Code Brackets)	Inside PAs (Y=Yes; Blank=N o)	Irrigated Forest by source	Unirrigated	Culturable waste.	Area not available for cultivation	Area of Village (In hectares) and of Town/Ward in KM ²	No. of Residential Houses	No. of House-holds	Total population (Including institutional and houseless population)			Scheduled Castes		Scheduled Tribes					
									P	M	F	M	F	M	F				
MANDI DISTRICT: C. D. BLOCK SUNDARNAGAR: TAHSIL SUNDARNAGAR: CODE NO. 9	89 MALOH (102)	Y	PC (7)	68	119	18	212	119	119	756	392	364	70	66					
MANDI DISTRICT: C. D. BLOCK SUNDARNAGAR: TAHSIL SUNDARNAGAR: CODE NO. 9	90 BAGAIN (103)		56	34	152	6	248	24	24	209	99	110							
MANDI DISTRICT: C. D. BLOCK SUNDARNAGAR: TAHSIL SUNDARNAGAR: CODE NO. 9	91 NALNI (104)	Y	18 PC (6)	29	124	18	195	44	44	286	151	135	27	23					
MANDI DISTRICT: C. D. BLOCK SUNDARNAGAR: TAHSIL SUNDARNAGAR: CODE NO. 9	92 DOL (132)		35	42	57	12	146	45	57	351	174	177	111	114					
MANDI DISTRICT: C. D. BLOCK SUNDARNAGAR: TAHSIL SUNDARNAGAR: CODE NO. 9	93 BADEHTAR (135)		35	42	126	23	226	42	42	238	109	129	31	48	20	22			
MANDI DISTRICT: C. D. BLOCK SUNDARNAGAR: TAHSIL SUNDARNAGAR: CODE NO. 9	94 D P F CHALAILA (136)		29		2	1	32	Uninhabied			Uninhabied								
MANDI DISTRICT: C. D. BLOCK SUNDARNAGAR: TAHSIL SUNDARNAGAR: CODE NO. 9	95 BHADROHLU (133)		5	14	108	9	136	21	21	151	74	77			69	73			
MANDI DISTRICT: C. D. BLOCK SUNDARNAGAR: TAHSIL SUNDARNAGAR: CODE NO. 9	96 NAWAL (134)		PC (1)	42	325	19	387	33	36	194	99	95	1	1	27	20			
MANDI DISTRICT: C. D. BLOCK SUNDARNAGAR: TAHSIL SUNDARNAGAR: CODE NO. 9	97 PANGWAS (138)			56	161	20	237	72	73	380	201	179	119	102					
MANDI DISTRICT: C. D. BLOCK SUNDARNAGAR: TAHSIL SUNDARNAGAR: CODE NO. 9	98 PANJOG (137)			36	62	12	110	26	27	188	87	101	76	93					
MANDI DISTRICT: C. D. BLOCK SUNDARNAGAR: TAHSIL SUNDARNAGAR: CODE NO. 9	99 HAFWANA (140)			33	80	13	126	26	26	162	91	71	12	12					
MANDI DISTRICT: C. D. BLOCK SUNDARNAGAR: TAHSIL SUNDARNAGAR: CODE NO. 9	100 D P F HAFWANA (139)		4			1	5	Uninhabied			Uninhabied								

CENSUS DATA FOR VILLAGES WITHIN AND AROUND BANDLI SANCTUARY, HIMACHAL PRADESH

BANDLI SANCTUARY		LAND USE AND AMENITIES		HIMACHAL PRADESH													
Mandi District: C. D. Block Sundarnagar: Tahsil Sundarnagar: Code No. 9	Name of Village (With Location Hadbast No. in Code Brackets)	Inside PAs (Y=Yes; Blank=N o)	Irrigated Forest by source	Unirrigated	Culturable waste	Area not available for cultivation	Area of Village (In hectares) and of Town/Ward in KM ²	No. of Occupied Residential Houses	No. of House-holds	Total population (Including institutional and houseless population)			Scheduled Castes		Scheduled Tribes		
										P	M	F	M	F	M	F	
MANDI DISTRICT: C. D. BLOCK SUNDARNAGAR: TAHSIL SUNDARNAGAR: CODE NO. 9	101 SHESH DHAR (151)			42	148	10	200	39	39	232	114	118	13	11			
MANDI DISTRICT: C. D. BLOCK SUNDARNAGAR: TAHSIL SUNDARNAGAR: CODE NO. 9	102 PABRAON (128)			21	31	7	59	15	15	89	42	47	1	4			
MANDI DISTRICT: C. D. BLOCK SUNDARNAGAR: TAHSIL SUNDARNAGAR: CODE NO. 9	103 KOTLA (131)		5	28	56	11	100	23	23	167	85	82	12	10			
MANDI DISTRICT: C. D. BLOCK SUNDARNAGAR: TAHSIL SUNDARNAGAR: CODE NO. 9	104 PHAGWAO (127)			37	27	5	69	33	33	189	100	89	56	53			
MANDI DISTRICT: C. D. BLOCK SUNDARNAGAR: TAHSIL SUNDARNAGAR: CODE NO. 9	105 NALU (125)		14	26	33	9	82	33	33	181	78	103	45	67			
MANDI DISTRICT: C. D. BLOCK SUNDARNAGAR: TAHSIL SUNDARNAGAR: CODE NO. 9	106 KHUGRAON (126)			24	36	5	65	15	15	113	52	61	2	6			
MANDI DISTRICT: C. D. BLOCK SUNDARNAGAR: TAHSIL SUNDARNAGAR: CODE NO. 9	107 KIARGI (129)		PC (4)	22	43	6	75	25	25	186	88	98	73	81			
MANDI DISTRICT: C. D. BLOCK SUNDARNAGAR: TAHSIL SUNDARNAGAR: CODE NO. 9	108 D.P.F. JARAL (122)		2				2 Uninhabited						Uninhabited				
MANDI DISTRICT: C. D. BLOCK SUNDARNAGAR: TAHSIL SUNDARNAGAR: CODE NO. 9	109 DARAMAN (106)			43	93	18	154	58	58	288	154	134	124	97			
MANDI DISTRICT: C. D. BLOCK SUNDARNAGAR: TAHSIL SUNDARNAGAR: CODE NO. 9	110 KOTLA (119)			22	18	6	46	44	44	210	104	106	75	63			
MANDI DISTRICT: C. D. BLOCK SUNDARNAGAR: TAHSIL SUNDARNAGAR: CODE NO. 9	111 PANYAS (105)		38	36	73	19	166	33	33	258	136	122	16	14	1	1	
MANDI DISTRICT: C. D. BLOCK SUNDARNAGAR: TAHSIL SUNDARNAGAR: CODE NO. 9	112 KANGAR (22)		GC (7)	40	63	19	129	98	98	585	301	284	136	127			

CENSUS DATA FOR VILLAGES WITHIN AND AROUND BANDLI SANCTUARY HIMACHAL PRADESH

BANDLI SANCTUARY	LAND USE AND AMENITIES		HIMACHAL PRADESH														
	Name of Village (With Location Hadbast No. in Code Brackets)	Inside PAs (Y=Yes; Blank=N)	Irrigated Forest; by source	Unirrigated	Culturable waste	Area not available for cultivation	Area of Village (In hectares) and of Town/Ward in KM ²	No. of Occupied Residential Houses	No. of House-holds	Total population (Including institutional and houseless population)			Scheduled Castes		Scheduled Tribes		
										P	M	F	M	F	M	F	
MANDI DISTRICT: C. D. BLOCK SUNDARNAGAR: TAHSIL SUNDARNAGAR: CODE NO. 9	113 D P F KAFARI (21)		28			2	30	Uninhabid						Uninhabid			
MANDI DISTRICT: C. D. BLOCK SUNDARNAGAR: TAHSIL SUNDARNAGAR: CODE NO. 9	114 CHAMBI (20)		GC (35)	43	33	14	125	124	124	694	342	352	167	177	8	5	
MANDI DISTRICT: C. D. BLOCK SUNDARNAGAR: TAHSIL SUNDARNAGAR: CODE NO. 9	115 KERAN (23)			28	53	7	88	35	35	222	108	114	16	18			
MANDI DISTRICT: C. D. BLOCK SUNDARNAGAR: TAHSIL SUNDARNAGAR: CODE NO. 9	116 D P F TARAMBRI (24)		375	13	4	2	394	5	5	19	7	12	1	2			
MANDI DISTRICT: C. D. BLOCK SUNDARNAGAR: TAHSIL SUNDARNAGAR: CODE NO. 9	117 JUGAHAN (8)		GC (34)	32	3	8	77	93	93	525	272	253	139	124			
MANDI DISTRICT: C. D. BLOCK SUNDARNAGAR: TAHSIL SUNDARNAGAR: CODE NO. 9	120 KANED (6)		GC (57)	87	1	22	167	353	356	2154	1082	1072	876	898			
MANDI DISTRICT: C. D. BLOCK SUNDARNAGAR: TAHSIL SUNDARNAGAR: CODE NO. 9	121 CHHATAR (92)		GC (73)	30	1	13	117	203	214	1189	584	605	435	433			
MANDI DISTRICT: C. D. BLOCK SUNDARNAGAR: TAHSIL SUNDARNAGAR: CODE NO. 9	122 DUGRAIN (95)		GC (37)	150	10	20	217	250	252	1953	990	963	465	487	1	2	
MANDI DISTRICT: C. D. BLOCK SUNDARNAGAR: TAHSIL SUNDARNAGAR: CODE NO. 9	123 CHAUK (7)		GC (1)	108	10	43	162	262	263	1361	712	649	381	331			
MANDI DISTRICT: C. D. BLOCK SUNDARNAGAR: TAHSIL SUNDARNAGAR: CODE NO. 9	124 NICHLI BAHLI (11)		GC (4)	111	26	25	166	159	159	923	458	465	365	372			
MANDI DISTRICT: C. D. BLOCK SUNDARNAGAR: TAHSIL SUNDARNAGAR: CODE NO. 9	125 BHARJWANU (9)		GC (82)	39	7	30	158	161	162	1225	622	603	372	373			
MANDI DISTRICT: C. D. BLOCK SUNDARNAGAR: TAHSIL SUNDARNAGAR: CODE NO. 9	126 HARWANI (12)		PC (3)	57	19	11	90	70	70	397	194	203	150	169			

CENSUS DATA FOR VILLAGES WITHIN AND AROUND BANDLI SANCTUARY, HIMACHAL PRADESH

BANDLI SANCTUARY	LAND USE AND AMENITIES		HIMACHAL PRADESH															
	Name of Village (With Location Hadbast No. in Code/Brackets)	Inside PAs (Y=Yes, Blank=N o)	Irrigated Forest	Irrigated by source	Unirri-gated	Cultu-rable waste	Area not available for cultivation	Area of Village (In hectares) and of Town/Ward in KM ²	No. of Occupied Residen-tial Houses	No. of House-holds	Total population (Including institutional and houseless population)			Scheduled Castes		Scheduled Tribes		
											P	M	F	M	F	M	F	
MANDI DISTRICT: C. D. BLOCK SUNDARNAGAR: TAHSIL SUNDARNAGAR: CODE NO. 9	127 UPPERLI BAHLI (13)		GC (24)		15	8	9	56	101	101	546	260	286	140	156			
MANDI DISTRICT: C. D. BLOCK SUNDARNAGAR: TAHSIL SUNDARNAGAR: CODE NO. 9	128 MAHADEV (10)		GC (99)		32	3	28	162	344	352	2124	1078	1046	685	691	2	2	
MANDI DISTRICT: C. D. BLOCK SUNDARNAGAR: TAHSIL SUNDARNAGAR: CODE NO. 9	129 GHANGAL (14)		GC (17)		64	6	15	102	175	175	1045	542	503	137	153			
MANDI DISTRICT: C. D. BLOCK SUNDARNAGAR: TAHSIL SUNDARNAGAR: CODE NO. 9	130 NERI (17)		PC (8)		41	30	7	86	41	41	278	134	144	50	51	22	23	
MANDI DISTRICT: C. D. BLOCK SUNDARNAGAR: TAHSIL SUNDARNAGAR: CODE NO. 9	131 KHATARWAR (16)		GC (48)		23	7	9	87	150	150	810	396	414	380	407			
MANDI DISTRICT: C. D. BLOCK SUNDARNAGAR: TAHSIL SUNDARNAGAR: CODE NO. 9	132 BHARARI (15)				41	5	10	56	90	90	547	286	261	81	69			
MANDI DISTRICT: C. D. BLOCK SUNDARNAGAR: TAHSIL SUNDARNAGAR: CODE NO. 9	133 PALAHOTA (19)		6 PC (40)		54	26	14	140	140	140	890	437	453	245	238			
MANDI DISTRICT: C. D. BLOCK SUNDARNAGAR: TAHSIL SUNDARNAGAR: CODE NO. 9	134 SERADH (108)		PC (15)		34	15	11	75	58	58	343	163	180	151	172			
MANDI DISTRICT: C. D. BLOCK SUNDARNAGAR: TAHSIL SUNDARNAGAR: CODE NO. 9	D.P.F CHHATTERU 135 (18)			2				2	Uninhabied					Uninhabied				
MANDI DISTRICT: C. D. BLOCK SUNDARNAGAR: TAHSIL SUNDARNAGAR: CODE NO. 9	136 CHANDRU (109)		PC (8)		40	26	16	90	61	61	323	153	170	74	79			
MANDI DISTRICT: C. D. BLOCK SUNDARNAGAR: TAHSIL SUNDARNAGAR: CODE NO. 9	D.P.F ROPERI KOTHI 137 (110)			20			1	21	Uninhabied					Uninhabied				
MANDI DISTRICT: C. D. BLOCK SUNDARNAGAR: TAHSIL SUNDARNAGAR: CODE NO. 9	D.P.F KUTHAHIN 138 (107)			57			1	58	Uninhabied					Uninhabied				

CENSUS DATA FOR VILLAGES WITHIN AND AROUND BANDLI SANCTUARY, HIMACHAL PRADESH

BANDLI SANCTUARY	LAND USE AND AMENITIES		HIMACHAL PRADESH													
	Name of Village (With Location; Hadbast No. in Code Brackets)	Inside PAs (Y=Yes; Blank=N o)	Irrigated Forest by source	Unirrigated	Culturable waste.	Area not available for cultivation	Area of Village (In hectares) and of Town/Ward, in KM ²	No. of Occupied Residential Houses	No. of Total population (Including institutional and houseless population)			Scheduled Castes		Scheduled Tribes		
									House holds	P	M	F	M	F	M	F
MANDI DISTRICT: C. D. BLOCK SUNDARNAGAR: TAHSIL SUNDARNAGAR: CODE NO. 9	139 BAUHDAL (111)		PC (11)	25	21	9	66	36	36	218	99	119	32	39		
MANDI DISTRICT: C. D. BLOCK SUNDARNAGAR: TAHSIL SUNDARNAGAR: CODE NO. 9	140 D P F KAFLA (112)		8				8	Uninhabied					Uninhabied			
MANDI DISTRICT: C. D. BLOCK SUNDARNAGAR: TAHSIL SUNDARNAGAR: CODE NO. 9	141 SIYANJI (114)		PC (16)	25	22	10	73	61	61	320	177	143	162	134		
MANDI DISTRICT: C. D. BLOCK SUNDARNAGAR: TAHSIL SUNDARNAGAR: CODE NO. 9	142 DHAR (113)		PC (6)	14	8	15	43	39	39	192	103	89	33	30		
MANDI DISTRICT: C. D. BLOCK SUNDARNAGAR: TAHSIL SUNDARNAGAR: CODE NO. 9	143 JAI DEVI (121)			74	112	17	203	87	87	501	259	242	78	73		
MANDI DISTRICT: C. D. BLOCK SUNDARNAGAR: TAHSIL SUNDARNAGAR: CODE NO. 9	144 D P F BANON (120)		7				7	Uninhabied					Uninhabied			
MANDI DISTRICT: C. D. BLOCK SUNDARNAGAR: TAHSIL SUNDARNAGAR: CODE NO. 9	145 CHIRDHI (115)		PC (9)	23	9	9	50	54	54	259	139	120	79	65		
MANDI DISTRICT: C. D. BLOCK SUNDARNAGAR: TAHSIL SUNDARNAGAR: CODE NO. 9	146 PRECCHI (116)		PC (9)	20	39	12	80	59	59	307	164	143	108	96		
MANDI DISTRICT: C. D. BLOCK SUNDARNAGAR: TAHSIL SUNDARNAGAR: CODE NO. 9	147 MEHLI (130)			14	17	5	36	7	7	62	29	33	9	11		
MANDI DISTRICT: C. D. BLOCK SUNDARNAGAR: TAHSIL SUNDARNAGAR: CODE NO. 9	148 JANDROHAL (123)			16	12	5	33	14	14	99	52	47				
MANDI DISTRICT: C. D. BLOCK SUNDARNAGAR: TAHSIL SUNDARNAGAR: CODE NO. 9	149 D P F NAGDHAR (118)		19				19	Uninhabied					Uninhabied			
MANDI DISTRICT: C. D. BLOCK SUNDARNAGAR: TAHSIL SUNDARNAGAR: CODE NO. 9	150 KOTLU (117)		4 PC (2)	26	28	8	68	25	25	142	80	62	67	50		

CENSUS DATA FOR VILLAGES WITHIN AND AROUND BANDLI SANCTUARY HIMACHAL PRADESH

LAND USE AND AMENITIES		HIMACHAL PRADESH															
BANDLI SANCTUARY		Name of Village (With Location Hadbast No. in Code Brackets)	Inside PAs (Y=Yes; Blank=N o)	Irrigated Forest by source	Unirrigated	Culturable waste	Area not available for cultivation	Area of Village (In hectares) and of Town/Ward in KM ²	No. of Occupied Residential Houses	No. of House- institutional and houseless holds	Total population (Including population and houseless			Scheduled Castes		Scheduled Tribes	
population											M		F				
P	M										F	M	F	M	F		
MANDI DISTRICT: C. D. BLOCK SUNDARNAGAR: TAHSIL SUNDARNAGAR: CODE NO. 9		151 BHALANA (124)			18	34	6	58	20	20	115	58	57	48	45		
MANDI DISTRICT: C. D. BLOCK SUNDARNAGAR: TAHSIL SUNDARNAGAR: CODE NO. 9		152 KUSHLA (142)		27 PC (1)	19	23	13	83	36	36	211	108	103	98	99		
MANDI DISTRICT: C. D. BLOCK SUNDARNAGAR: TAHSIL SUNDARNAGAR: CODE NO. 9		D.P.F. KOLPUR CHIL 153 (143)		61	2	1	2	66	2	2	11	8	3	5	1		
MANDI DISTRICT: C. D. BLOCK SUNDARNAGAR: TAHSIL SUNDARNAGAR: CODE NO. 9		154 BHAGIYAR (141)			34	96	14	144	21	21	153	74	79	21	21		
MANDI DISTRICT: C. D. BLOCK SUNDARNAGAR: TAHSIL SUNDARNAGAR: CODE NO. 9		155 KHARLOH (144)		PC (4)	18	16	7	45	29	29	132	69	63	51	46		
MANDI DISTRICT: C. D. BLOCK SUNDARNAGAR: TAHSIL SUNDARNAGAR: CODE NO. 9		D.P.F KAULPUR BAN 156 (146)		93	3		2	98	7	7	39	21	18	21	18		
MANDI DISTRICT: C. D. BLOCK SUNDARNAGAR: TAHSIL SUNDARNAGAR: CODE NO. 9		157 BARNOG (145)			14	5	3	22	22	22	125	71	54	67	52		
MANDI DISTRICT: C. D. BLOCK SUNDARNAGAR: TAHSIL SUNDARNAGAR: CODE NO. 9		158 NEHANDAL (147)		PC (4)	16	25	5	50	20	20	87	47	40	8	14	3	2
MANDI DISTRICT: C. D. BLOCK SUNDARNAGAR: TAHSIL SUNDARNAGAR: CODE NO. 9		159 GHIRI (148)			32	9	9	50	38	38	191	97	94	16	21		
MANDI DISTRICT: C. D. BLOCK SUNDARNAGAR: TAHSIL SUNDARNAGAR: CODE NO. 9		160 FATEHPUR (150)			5	111	4	120	6	6	29	13	16	6	7		
MANDI DISTRICT: C. D. BLOCK SUNDARNAGAR: TAHSIL SUNDARNAGAR: CODE NO. 9		161 DOGHERI (167)			3	6	1	10	5	5	28	14	14				
MANDI DISTRICT: C. D. BLOCK SUNDARNAGAR: TAHSIL SUNDARNAGAR: CODE NO. 9		162 CHUHANI (149)		25	14	41	7	87	19	19	69	35	34	1		1	

CENSUS DATA FOR VILLAGES WITHIN AND AROUND BANDLI SANCTUARY, HIMACHAL PRADESH

BANDLI SANCTUARY	LAND USE AND AMENITIES		HIMACHAL PRADESH													
	Name of Village (With Location: Hadbast No. in Code Brackets)	Inside PAs (Y=Yes; Blank=N o)	Irrigated Forest by source	Unirrigated	Culturable waste	Area not available for cultivation	Area of Village (In hectares) and of Town/Ward in KM ²	No. of Occupied Residential Houses.	No. of House-holds	Total population (Including institutional and houseless. population)			Scheduled Castes		Scheduled Tribes	
										P	M	F	M	F	M	F
MANDI DISTRICT: C. D. BLOCK SUNDARNAGAR: TAHSIL SUNDARNAGAR: CODE NO. 9	D P F THUHADHAR 163 (166)		74	2	2	2	80	2	2	12	6	61				
MANDI DISTRICT: C. D. BLOCK SUNDARNAGAR: TAHSIL SUNDARNAGAR: CODE NO. 9	D P F KHABARI (156) 164		169	6	9	4	188	8	8	38	17	21				
MANDI DISTRICT: C. D. BLOCK SUNDARNAGAR: TAHSIL SUNDARNAGAR: CODE NO. 9	BALASH (169) 165			16	10	3	29	17	17	83	34	49				
MANDI DISTRICT: C. D. BLOCK SUNDARNAGAR: TAHSIL SUNDARNAGAR: CODE NO. 9	D P F TARJUGI (171) 166		18	6	3	3	30	8	8	34	21	13				
MANDI DISTRICT: C. D. BLOCK SUNDARNAGAR: TAHSIL SUNDARNAGAR: CODE NO. 9	HALAI (172) 167		1	5	8		14	2	2	31	17	14				
MANDI DISTRICT: C. D. BLOCK SUNDARNAGAR: TAHSIL SUNDARNAGAR: CODE NO. 9	D.P.F DOGHERI (168) 168		25		1		26	Uninhabied					Uninhabied			
MANDI DISTRICT: C. D. BLOCK SUNDARNAGAR: TAHSIL SUNDARNAGAR: CODE NO. 9	NANDAL UPPERLA 169 (175)			1	1		2	1	1	10	5	5				
MANDI DISTRICT: C. D. BLOCK SUNDARNAGAR: TAHSIL SUNDARNAGAR: CODE NO. 9	D P F BAJAHD (170) 170		53			1	54	Uninhabied					Uninhabied			
MANDI DISTRICT: C. D. BLOCK SUNDARNAGAR: TAHSIL SUNDARNAGAR: CODE NO. 9	D P F LATOGLI (176) 171		6				6	Uninhabied					Uninhabied			
MANDI DISTRICT: C. D. BLOCK SUNDARNAGAR: TAHSIL SUNDARNAGAR: CODE NO. 9	THAMARI (177) 172			18	26	6	50	23	23	115	59	56				
MANDI DISTRICT: C. D. BLOCK SUNDARNAGAR: TAHSIL SUNDARNAGAR: CODE NO. 9	JANGAL THAT (170) 173				5		5	1	1	6	4	2				
MANDI DISTRICT: C. D. BLOCK SUNDARNAGAR: TAHSIL SUNDARNAGAR: CODE NO. 9	D P F SHAKOHAR 174 (174)		8	1			9	2	2	3	1	2				

CENSUS DATA FOR VILLAGES WITHIN AND AROUND BANDLI SANCTUARY HIMACHAL PRADESH

BANDLI SANCTUARY	LAND USE AND AMENITIES		HIMACHAL PRADESH														
	Name of Village (With Location Hadbast No. in Code Brackets)	Inside PAs (Y=Yes; Blank=N o)	Forest	Irrigated by source	Unirrigated	Culturable waste	Area not available for cultivation	Area of Village (In hectares) and of Town/Ward, in KM ²	No. of Occupied Residential Houses	No. of House-holds	Total population (Including institutional and houseless population)			Scheduled Castes		Scheduled Tribes	
											P	M	F	M	F	M	F
MANDI DISTRICT: C. D. BLOCK SUNDARNAGAR: TAHSIL SUNDARNAGAR: CODE NO. 9	D.P.F. JHAWARSHIL 175 (182)		87		2		1	90	1	1	3	1	2				
MANDI DISTRICT: C. D. BLOCK SUNDARNAGAR: TAHSIL SUNDARNAGAR: CODE NO. 9	D.P.F. CHABUSHIL 176 (173)		32				2	34	Uninhabied								
MANDI DISTRICT: C. D. BLOCK SUNDARNAGAR: TAHSIL SUNDARNAGAR: CODE NO. 9	177 IROWAN (183)				2	10	2	14	1	1	8	3	5				
MANDI DISTRICT: C. D. BLOCK SUNDARNAGAR: TAHSIL SUNDARNAGAR: CODE NO. 9	D.P.F. SHAKOCHAR (A) 178 (180)		22				2	24	Uninhabied								
MANDI DISTRICT: C. D. BLOCK SUNDARNAGAR: TAHSIL SUNDARNAGAR: CODE NO. 9	179 SHAKOCHAR (181)		5		19	33	3	60	16	16	85	40	45	2	5		
MANDI DISTRICT: C. D. BLOCK SUNDARNAGAR: TAHSIL SUNDARNAGAR: CODE NO. 9	D.P.F. GAREHACH 180 (179)		69				1	70	Uninhabied								
MANDI DISTRICT: C. D. BLOCK GOPALPUR: SUB TAHSIL BALDWARA: CODE NO. 8	92 RAIHRI (537)				17	16	2	35	21	21	126	65	61				
MANDI DISTRICT: C. D. BLOCK GOPALPUR: SUB TAHSIL BALDWARA: CODE NO. 8	95 DAGRAUN (538)		PC (4)		36	42	8	90	43	43	270	127	143				
MANDI DISTRICT: C. D. BLOCK GOPALPUR: SUB TAHSIL BALDWARA: CODE NO. 8	96 KASMALA (539)		PC (7)		54	70	13	144	49	49	284	146	138				
MANDI DISTRICT: C. D. BLOCK GOPALPUR: SUB TAHSIL BALDWARA: CODE NO. 8	97 KHALYANA (542)		PC (3)		19	16	4	42	27	27	144	69	75	13	8		
MANDI DISTRICT: C. D. BLOCK GOPALPUR: SUB TAHSIL BALDWARA: CODE NO. 8	101 KIRAN (569)		PC (4)		44	39	13	100	42	42	224	99	125	32	36		
MANDI DISTRICT: C. D. BLOCK GOPALPUR: SUB TAHSIL BALDWARA: CODE NO. 8	103 LEHRA (571)		PC (19)		12	30	6	67	17	17	97	48	49	24	23		

CENSUS DATA FOR VILLAGES WITHIN AND AROUND BANDLI SANCTUARY HIMACHAL PRADESH

BANDLI SANCTUARY	LAND USE AND AMENITIES		HIMACHAL PRADESH		Irrigated Forest	Unirrigated	Culturable waste	Area not available for cultivation	Area of Village (In hectares) and of Town/Ward in KM ²	No. of Residential Houses	No. of. Total population (Including institutional and houseless population)			Scheduled Castes		Scheduled Tribes	
	Name of Village (With Location; Hadbast No. in Code Brackets)	inside PAs (Y=Yes; Blank=N o)	by source	P							M	F	M	F	M	F	
MANDI DISTRICT: C. D. BLOCK GOPALPUR: SUB TAHSIL BALDWARA: CODE NO. 8	104 CHAUKI (572)		PC (1)	38	61	6	106	56	56	318	146	172	129	160			
MANDI DISTRICT: C. D. BLOCK GOPALPUR: SUB TAHSIL BALDWARA: CODE NO. 8	105 BEHAL (573)		PC (2)	17	27	2	48	17	17	90	49	41					
MANDI DISTRICT: C. D. BLOCK GOPALPUR: SUB TAHSIL BALDWARA: CODE NO. 8	106 BHATEHRA (574)		PC (3)	30	134	10	177	35	35	251	128	123					
MANDI DISTRICT: C. D. BLOCK GOPALPUR: SUB TAHSIL BALDWARA: CODE NO. 8	107 KANGHWAN (575)		PC (1)	10	30	3	44	17	17	86	41	45					
MANDI DISTRICT: C. D. BLOCK GOPALPUR: SUB TAHSIL BALDWARA: CODE NO. 8	108 BADON (576)			20	56	3	79	35	35	228	106	122					
MANDI DISTRICT: C. D. BLOCK GOPALPUR: SUB TAHSIL BALDWARA: CODE NO. 8	109 NAWANI (577)		PC (7)	24	33	9	73	61	61	344	154	190	5	8			
BILASPUR DISTRICT: C. D. BLOCK BILASPUR SADAR: TAHSIL BILASPUR SADAR: CODE NO. 4	BHATEHR NICHLI 2 (154)			30	19	14	63	46	46	293	155	138	5	4			
BILASPUR DISTRICT: C. D. BLOCK BILASPUR SADAR: TAHSIL BILASPUR SADAR: CODE NO. 4	3 BAGHARIN (148)			51	31	55	137	77	77	475	243	232	86	92			
BILASPUR DISTRICT: C. D. BLOCK BILASPUR SADAR: TAHSIL BILASPUR SADAR: CODE NO. 4	4 KHANGAR (147)			18	9	14	41	22	22	137	72	65	28	26			
BILASPUR DISTRICT: C. D. BLOCK BILASPUR SADAR: TAHSIL BILASPUR SADAR: CODE NO. 4	5 SALNUN (146)			50	59	54	163	95	95	494	224	270	25	24			
BILASPUR DISTRICT: C. D. BLOCK BILASPUR SADAR: TAHSIL BILASPUR SADAR: CODE NO. 4	6 BHARATHU (149)		PC (7)	58	49	22	136	74	74	508	250	258	4	39	33	39	

CENSUS DATA FOR VILLAGES WITHIN AND AROUND BANDLI SANCTUARY HIMACHAL PRADESH

BANDLI SANCTUARY LAND USE AND AMENITIES HIMACHAL PRADESH	Name of Village (With Location: Hadbast No. in Code/Brackets)	Inside PAs (Y=Yes; Blank=N o)	Irrigated Forest by source	Unirri- gated	Cultu- rable waste	Area not available for cultivation	Area of Village (In- hectares) and of Town/Ward in KM ²	No. of Occupied Residen- tial Houses	No. of House- holds	Total population (Including institutional and houseless population)			Scheduled Castes		Scheduled Tribes	
										P	M	F	M	F	M	F
BILASPUR DISTRICT: C. D. BLOCK BILASPUR SADAR: TAHSIL BILASPUR SADAR: CODE NO. 4	JANGAL BRANS 7 (148/1)		328			4	332	23	23	104	64	40	2	1		
BILASPUR DISTRICT: C. D. BLOCK BILASPUR SADAR: TAHSIL BILASPUR SADAR: CODE NO. 4	8 BAROTA JATAN (140)			5	10	3	18	4	4	26	14	12				
BILASPUR DISTRICT: C. D. BLOCK BILASPUR SADAR: TAHSIL BILASPUR SADAR: CODE NO. 4	9 CHHAROL JANTAN (139)			14	8	7	29	28	28	178	97	81	21	27		
BILASPUR DISTRICT: C. D. BLOCK BILASPUR SADAR: TAHSIL BILASPUR SADAR: CODE NO. 4	10 KUDI (150)			29	23	18	70	41	43	258	139	119	36	33	1	
BILASPUR DISTRICT: C. D. BLOCK BILASPUR SADAR: TAHSIL BILASPUR SADAR: CODE NO. 4	11 BALHI CHALEDA (153)			4	5	6	15	7	7	51	25	26				
BILASPUR DISTRICT: C. D. BLOCK BILASPUR SADAR: TAHSIL BILASPUR SADAR: CODE NO. 4	13 JANGAL JHALEDA (153/1)		139	60	26	17	242	52	52	314	163	151	94	84		
BILASPUR DISTRICT: C. D. BLOCK BILASPUR SADAR: TAHSIL BILASPUR SADAR: CODE NO. 4	47 RI-FATUHI (182)		PC (6)	3	2	3	14	13	13	100	50	50				
BILASPUR DISTRICT: C. D. BLOCK BILASPUR SADAR: TAHSIL BILASPUR SADAR: CODE NO. 4	48 BANAULA (183)		GC (20)	11	70	12	113	53	35	298	145	153	35	28		
BILASPUR DISTRICT: C. D. BLOCK BILASPUR SADAR: TAHSIL BILASPUR SADAR: CODE NO. 4	49 BAGI (180)		GC (11)	36	55	15	117	79	79	514	259	255	84	71	1	

CENSUS DATA FOR VILLAGES WITHIN AND AROUND BANDLI SANCTUARY HIMACHAL PRADESH

BANDLI SANCTUARY	LAND USE AND AMENITIES		HIMACHAL PRADESH															
	Name of Village (With Location Hadbast No. in Code Brackets)	Inside PAs (Y=Yes; Blank=N)	Irrigated Forest by source	Unirrigated	Culturable waste	Area not available for cultivation	Area of Village (In hectares) and of Town/Ward in KM ²	No. of Residential Houses	No. of House-holds	Total population (including institutional and houseless population)			Scheduled Castes		Scheduled Tribes			
										P	M	F	M	F	M	F		
BILASPUR DISTRICT: C. D. BLOCK BILASPUR SADAR: TAHSIL BILASPUR SADAR: CODE NO. 4	53 MAGROT (185)		PC (3)	26	76	5	110	40	40	249	125	124	10	8				
BILASPUR DISTRICT: C. D. BLOCK BILASPUR SADAR: TAHSIL BILASPUR SADAR: CODE NO. 4	54 SARARH (186)		PC (4)	4	30	8	46	9	9	72	32	40						
BILASPUR DISTRICT: C. D. BLOCK BILASPUR SADAR: TAHSIL BILASPUR SADAR: CODE NO. 4	55 DEOLI (108)		GC (19)	77	170	78	344	189	189	1223	618	605	291	313				
BILASPUR DISTRICT: C. D. BLOCK BILASPUR SADAR: TAHSIL BILASPUR SADAR: CODE NO. 4	56 CHAMLOG (111)		GC (8)	7	21	3	39	35	35	312	162	150	20	15				
BILASPUR DISTRICT: C. D. BLOCK BILASPUR SADAR: TAHSIL BILASPUR SADAR: CODE NO. 4	57 GOIND (110)		GC (2)	3	7	1	13	3	3	33	16	17	12	14				
BILASPUR DISTRICT: C. D. BLOCK BILASPUR SADAR: TAHSIL BILASPUR SADAR: CODE NO. 4	58 DALTA (109)		GC (2)	4	8	2	16	5	5	48	17	31	5	9				
BILASPUR DISTRICT: C. D. BLOCK BILASPUR SADAR: TAHSIL BILASPUR SADAR: CODE NO. 4	59 KANJIOTA (136)		GC (2)	10	22	6	40	19	19	124	66	58	14	15				
BILASPUR DISTRICT: C. D. BLOCK BILASPUR SADAR: TAHSIL BILASPUR SADAR: CODE NO. 4	60 MANAR (137)			26	20	6	52	34	34	196	92	104	15	12				
BILASPUR DISTRICT: C. D. BLOCK BILASPUR SADAR: TAHSIL BILASPUR SADAR: CODE NO. 4	ROPA GANDHIYAN 61 (135)			12	8	2	22	21	21	103	53	50						

CENSUS DATA FOR VILLAGES WITHIN AND AROUND BANDLI SANCTUARY HIMACHAL PRADESH

BANDLI SANCTUARY	LAND USE AND AMENITIES		HIMACHAL PRADESH													
	Name of Village (With Location Habast No. in Code Brackets)	Inside PAs (Y=Yes; Blank=N)	Irrigated Forest	Unirrigated	Culturable waste	Area not available for cultivation	Area of Village (In hectares) and of Town/Ward in KM ²	No. of Occupied Residential Houses	No. of House- institutional and houseless holds	Total population (Including population)			Scheduled Castes		Scheduled Tribes	
										P	M	F	M	F	M	F
BILASPUR DISTRICT: C. D. BLOCK BILASPUR SADAR: TAHSIL BILASPUR SADAR: CODE NO. 4	62 DIGAR (139)			9	2	2	13	9	9	62	28	34				
BILASPUR DISTRICT: C. D. BLOCK BILASPUR SADAR: TAHSIL BILASPUR SADAR: CODE NO. 4	63 PUNAHAN (134)			11	13	4	28	20	20	108	51	57				
BILASPUR DISTRICT: C. D. BLOCK BILASPUR SADAR: TAHSIL BILASPUR SADAR: CODE NO. 4	64 ARKHAR (133)			7	3	3	13	12	12	75	38	37	4	7		
BILASPUR DISTRICT: C. D. BLOCK BILASPUR SADAR: TAHSIL BILASPUR SADAR: CODE NO. 4	65 JUDANI (144)			4	1	1	6	5	5	32	18	14				
BILASPUR DISTRICT: C. D. BLOCK BILASPUR SADAR: TAHSIL BILASPUR SADAR: CODE NO. 4	66 CHHAROL RAJADIYAN (142)		1	8	4	3	16	58	58	267	140	127	37	34		
BILASPUR DISTRICT: C. D. BLOCK BILASPUR SADAR: TAHSIL BILASPUR SADAR: CODE NO. 4	67 DASGAON KOHANALA (145)			13	2	2	17	21	21	130	68	62	22	16		
BILASPUR DISTRICT: C. D. BLOCK BILASPUR SADAR: TAHSIL BILASPUR SADAR: CODE NO. 4	68 KOHANALA (145)			5	2	1	8	Uninhabied					Uninhabied			
BILASPUR DISTRICT: C. D. BLOCK BILASPUR SADAR: TAHSIL BILASPUR SADAR: CODE NO. 4	69 BERI RAJADYAN (141)			56	30	8	94	116	116	666	338	328	52	47		
BILASPUR DISTRICT: C. D. BLOCK BILASPUR SADAR: TAHSIL BILASPUR SADAR: CODE NO. 4	70 KHATEHR (130)		GC (2)	42	60	55	159	413	413	1510	911	599	105	65		

CENSUS DATA FOR VILLAGES WITHIN AND AROUND BANDLI SANCTUARY HIMACHAL PRADESH

BANDLI SANCTUARY		LAND USE AND AMENITIES HIMACHAL PRADESH																
Name of Village (With Location Hadbast No. in Code Brackets)	Inside PAs (Y=Yes, Blank=No)	Irrigated Forest by source	Unirrigated	Culturable waste	Area not available for cultivation	Area of Village (In hectares) and of Town/Ward in KM ²	No. of Occupied Residential Houses	No. of House-holds	Total population (Including institutional and houseless population)			Scheduled Castes		Scheduled Tribes				
									P	M	F	M	F	M	F			
BILASPUR DISTRICT: C. D. BLOCK BILASPUR SADAR: TAHSIL BILASPUR SADAR: CODE NO. 4 BHATEHR UPARLI 71 (129)			7	33	25	65	120	120	608	338	270	96	81	3				
BILASPUR DISTRICT: C. D. BLOCK BILASPUR SADAR: TAHSIL BILASPUR SADAR: CODE NO. 4 BARMANA (128)		1	26	25	22	74	100	100	394	223	171	59	55					
BILASPUR DISTRICT: C. D. BLOCK BILASPUR SADAR: TAHSIL BILASPUR SADAR: CODE NO. 4 NALAG (131)			45	78	59	182	171	174	831	425	406	147	171	1				
BILASPUR DISTRICT: C. D. BLOCK BILASPUR SADAR: TAHSIL BILASPUR SADAR: CODE NO. 4 LAGHAT (132)		PC (1)	21	9	6	37	46	46	199	107	92	31	25					
BILASPUR DISTRICT: C. D. BLOCK BILASPUR SADAR: TAHSIL BILASPUR SADAR: CODE NO. 4 PANJGAIN (126)			162	155	25	342	267	268	1556	755	801	149	152					
BILASPUR DISTRICT: C. D. BLOCK BILASPUR SADAR: TAHSIL BILASPUR SADAR: CODE NO. 4 BALOH (127)			14	10	13	37	33	33	207	107	100	14	13					
BILASPUR DISTRICT: C. D. BLOCK BILASPUR SADAR: TAHSIL BILASPUR SADAR: CODE NO. 4 JAMTHAL (119)			77	173	26	276	97	110	715	362	353	66	65					
BILASPUR DISTRICT: C. D. BLOCK BILASPUR SADAR: TAHSIL BILASPUR SADAR: CODE NO. 4 NAIHAR (118)			32	40	6	78	55	55	350	176	174	135	134					
BILASPUR DISTRICT: C. D. BLOCK BILASPUR SADAR: TAHSIL BILASPUR SADAR: CODE NO. 4 DEVLA CHHAMB (117)			35	19	6	60	48	51	362	198	164	67	65					

CENSUS DATA FOR VILLAGES WITHIN AND AROUND BANDLI SANCTUARY HIMACHAL PRADESH

BANDLI SANCTUARY	LAND USE AND AMENITIES HIMACHAL PRADESH	Name of Village (With Location Hadbast No. in Code Brackets)	Inside PAs (Y=Yes; Blank=N; o)	Irrigated Forest by source	Unirrigated	Culturable waste	Area not available for cultivation	Area of Village (In hectares) and of Town/Ward in KM ²	No. of Occupied Residential Houses	No. of Total population (Including institutional and houseless population)			Scheduled Castes		Scheduled Tribes		
										House-holds	P	M	F	M	F	M	F
BILASPUR DISTRICT: C. D. BLOCK BILASPUR SADAR: TAHSIL BILASPUR SADAR: CODE NO. 4		80 HARNORA (116)			45	52	24	121	69	69	481	252	229	134	130		
BILASPUR DISTRICT: C. D. BLOCK BILASPUR SADAR: TAHSIL BILASPUR SADAR: CODE NO. 4		81 CHAMYOJ (115)			27	43	4	74	38	38	226	115	111	44	43		
BILASPUR DISTRICT: C. D. BLOCK BILASPUR SADAR: TAHSIL BILASPUR SADAR: CODE NO. 4		82 BHAON KOTHI (120)		PC (3)	56	83	25	167	72	27	448	240	208	83	73		
BILASPUR DISTRICT: C. D. BLOCK BILASPUR SADAR: TAHSIL BILASPUR SADAR: CODE NO. 4		JANGAL SANGAN 83 (112/1)		435 PC (2)	2	369	29	837	10	10	37	24	13	3	2		
BILASPUR DISTRICT: C. D. BLOCK BILASPUR SADAR: TAHSIL BILASPUR SADAR: CODE NO. 4		84 KANAUN (121)		GC (16)	6	35	3	60	67	67	439	228	211	43	39		
BILASPUR DISTRICT: C. D. BLOCK BILASPUR SADAR: TAHSIL BILASPUR SADAR: CODE NO. 4		85 ROPA (125)		PC (13)	6	5	3	27	34	34	186	91	95	3	6		
BILASPUR DISTRICT: C. D. BLOCK BILASPUR SADAR: TAHSIL BILASPUR SADAR: CODE NO. 4		86 BAGAUN (122)		PC (9)	2	2	4	17	12	12	66	35	31	4	5		
BILASPUR DISTRICT: C. D. BLOCK BILASPUR SADAR: TAHSIL BILASPUR SADAR: CODE NO. 4		87 GAHAR (124)		O(2)	16	8	4	30	28	28	145	80	65	5	7		
BILASPUR DISTRICT: C. D. BLOCK BILASPUR SADAR: TAHSIL BILASPUR SADAR: CODE NO. 4		88 TIKRI (123)			21	27	6	54	25	25	180	96	84	18	18		

CENSUS DATA FOR VILLAGES WITHIN AND AROUND BANDLI SANCTUARY, HIMACHAL PRADESH

BANDLI SANCTUARY	LAND USE AND AMENITIES		HIMACHAL PRADESH													
	Name of Village (With Location, Hadbast No. in Code Brackets)	Inside PAs (Y=Yes; Blank=N)	Irrigated Forest by source	Unirrigated	Culturable waste	Area not available for cultivation	Area of Village (In hectares) and of Town/Ward in KM ²	No. of Occupied Residential Houses	No. of House-holds	Total population (including institutional and houseless population)			Scheduled Castes		Scheduled Tribes	
										P	M	F	M	F	M	F
BILASPUR DISTRICT: C. D. BLOCK BILASPUR SADAR: TAHSIL BILASPUR SADAR: CODE NO. 4																
	89 DHAR TATOH (112)		GC (23)	322	800	140	1285	388	388	2492	1287	1205	257	220		
BILASPUR DISTRICT: C. D. BLOCK BILASPUR SADAR: TAHSIL BILASPUR SADAR: CODE NO. 4																
	90 KASOL (113)		GC (67)	40	170	25	302	124	124	778	399	379	65	60		
BILASPUR DISTRICT: C. D. BLOCK BILASPUR SADAR: TAHSIL BILASPUR SADAR: CODE NO. 4																
	91 BAUHAT (114)		PC (8)	10	12	5	35	28	28	123	58	65				
BILASPUR DISTRICT: C. D. BLOCK BILASPUR SADAR: TAHSIL BILASPUR SADAR: CODE NO. 4																
	92 SOLAG JURASI (107)		PC (2)	105	204	25	336	142	142	953	507	446	151	130		
BILASPUR DISTRICT: C. D. BLOCK BILASPUR SADAR: TAHSIL BILASPUR SADAR: CODE NO. 4																
	94 DOBHA (106)		GC (10)	15	18	5	48	27	27	203	98	105	29	36		
BILASPUR DISTRICT: C. D. BLOCK BILASPUR SADAR: TAHSIL BILASPUR SADAR: CODE NO. 4																
	95 SAYAR (99)		PC (27)	63	152	14	256	89	96	641	329	312	96	83		
BILASPUR DISTRICT: C. D. BLOCK GHUMARWIN: TAHSIL GHUMARWIN: CODE NO. 1																
	353 MALYAWAR (475)		PC(4)	215	180	134	533	301	302	1957	965	992	275	251	30	39
BILASPUR DISTRICT: C. D. BLOCK GHUMARWIN: TAHSIL GHUMARWIN: CODE NO. 1																
	354 BALOH (476)		10	12	10	10	42	24	24	175	86	89	3	1		
BILASPUR DISTRICT: C. D. BLOCK GHUMARWIN: TAHSIL GHUMARWIN: CODE NO. 1																
	359 NAIN GAJARAN (474)			25	20	7	52	24	24	172	94	78	22	20	40	32
BILASPUR DISTRICT: C. D. BLOCK GHUMARWIN: TAHSIL GHUMARWIN: CODE NO. 1																
	360 BAHL CHURANI (492)			36	20	8	64	54	54	299	143	156	1	2		

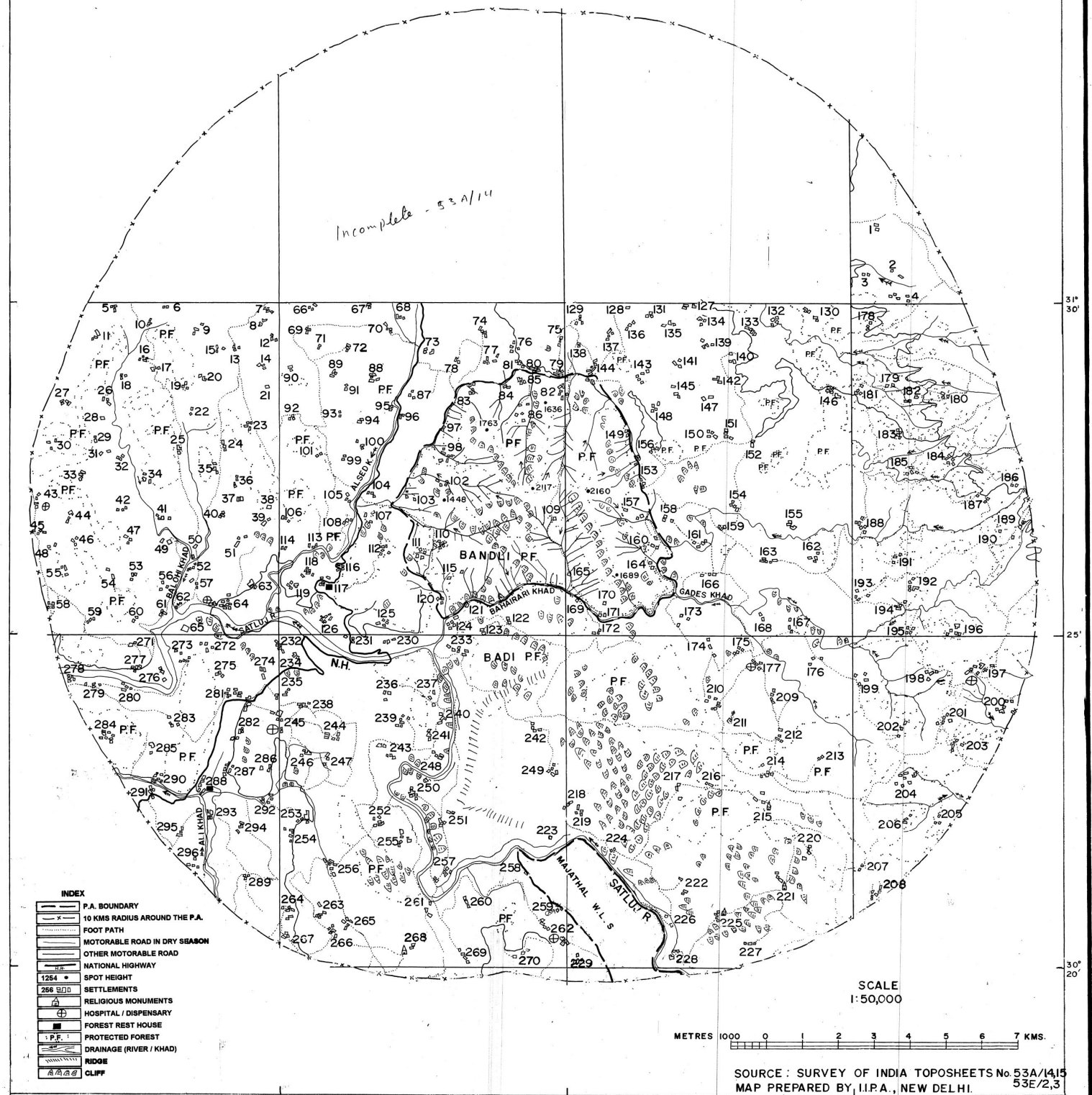
CENSUS DATA FOR VILLAGES WITHIN AND AROUND BANDLI SANCTUARY, HIMACHAL PRADESH

BANDLI SANCTUARY	LAND USE AND AMENITIES		HIMACHAL PRADESH																	
	Name of Village (With Location Hadbast No. in Code Brackets)	Inside PAs (Y=Yes; Blank=N o)	Irrigated Forest by source	Unirri-gated	Cultu-rable waste	Area not available for cultivation	Area of Village (In, hectares) and of Town/Ward, in KM ²	No. of Occupied Residen-tial Houses	No. of House-holds	Total population (Including institutional and houseless population)						Scheduled Castes		Scheduled Tribes		
										Total population			Scheduled Castes		Scheduled Tribes		M	F	M	F
										P	M	F	M	F	M	F				
BILASPUR DISTRICT: C. D. BLOCK GHUMARWIN: TAHSIL GHUMARWIN: CODE NO. 1	361 SAKAROHA (477)		6	16	6	2	30	25	25	143	68	75	41	45						
BILASPUR DISTRICT: C. D. BLOCK GHUMARWIN: TAHSIL GHUMARWIN: CODE NO. 1	362 NINAWA (478)		4	72	41	14	131	85	91	570	275	295	51	55	2					
BILASPUR DISTRICT: C. D. BLOCK GHUMARWIN: TAHSIL GHUMARWIN: CODE NO. 1	363 GOAL MATHWANI (479)		59	39	69	2	169	83	83	521	255	266	88	94						
BILASPUR DISTRICT: C. D. BLOCK GHUMARWIN: TAHSIL GHUMARWIN: CODE NO. 1	364 CHHAJWALA (491)		PC(1)	24	24	6	55	28	28	160	83	77	3	1						
BILASPUR DISTRICT: C. D. BLOCK GHUMARWIN: TAHSIL GHUMARWIN: CODE NO. 1	365 GEHRA (490)		PC(1)	44	25	7	77	46	46	305	140	165	14	11						
BILASPUR DISTRICT: C. D. BLOCK GHUMARWIN: TAHSIL GHUMARWIN: CODE NO. 1	375 CHALAILI (493)			95	83	15	193	141	143	778	367	411	64	76	1					
BILASPUR DISTRICT: C. D. BLOCK GHUMARWIN: TAHSIL GHUMARWIN: CODE NO. 1	376 JANGAL DHAN (488/1)		169				169	Uninhabied					Uninhabied							
BILASPUR DISTRICT: C. D. BLOCK GHUMARWIN: TAHSIL GHUMARWIN: CODE NO. 1	377 KUH (489)		11 PC(3)	56	24	19	113	87	87	470	226	244	80	80						
BILASPUR DISTRICT: C. D. BLOCK GHUMARWIN: TAHSIL GHUMARWIN: CODE NO. 1	378 JANGAL MAKOL (493/1)		16				16	Uninhabied					Uninhabied							
BILASPUR DISTRICT: C. D. BLOCK GHUMARWIN: TAHSIL GHUMARWIN: CODE NO. 1	379 JABLANA (480)		74	78	67	13	232	116	116	749	374	375	57	53						
BILASPUR DISTRICT: C. D. BLOCK GHUMARWIN: TAHSIL GHUMARWIN: CODE NO. 1	380 BHAGOT (484)		6 GC(2)	23	13	10	54	35	35	179	95	84	12	8						
BILASPUR DISTRICT: C. D. BLOCK GHUMARWIN: TAHSIL GHUMARWIN: CODE NO. 1	381 MAJHWAR (483)		8 GC(3)	18	7	6	42	34	34	147	66	81	2	23						

CENSUS DATA FOR VILLAGES WITHIN AND AROUND BANDLI SANCTUARY, HIMACHAL PRADESH

BANDLI SANCTUARY	LAND USE AND AMENITIES	HIMACHAL PRADESH	Name of Village (With Location Hadbast No. in Code, Brackets)	Inside PAs (Y=Yes; Blank=N)	Irrigated Forest by source	Unirrigated	Culturable waste	Area not available for cultivation	Area of Village (In hectares) and of Town/Ward in KM ²	No. of Occupied Residential Houses	No. of Total population (Including House- institutional and houseless population)			Scheduled Castes		Scheduled Tribes		
											House-holds.	P	M	F	M	F	M	F
BILASPUR DISTRICT: C. D. BLOCK GHUMARWIN: TAHSIL GHUMARWIN: CODE NO. 1			382 LEHRA (482)		7 GC(7)	7	1	5	27	25	25	143	70	73	16	18		
BILASPUR DISTRICT: C. D. BLOCK GHUMARWIN: TAHSIL GHUMARWIN: CODE NO. 1			383 ROPA GHOLATAR (481)		19 GC(6)	27	16	10	78	54	54	296	147	149	31	31		
BILASPUR DISTRICT: C. D. BLOCK GHUMARWIN: TAHSIL GHUMARWIN: CODE NO. 1			384 DHARAT (485)		12 GC(4)	20	10	6	52	32	32	210	101	109	13	16		
BILASPUR DISTRICT: C. D. BLOCK GHUMARWIN: TAHSIL GHUMARWIN: CODE NO. 1			385 JANGAL UMRI (481/1)		94				94	Uninhabied					Uninhabied			
BILASPUR DISTRICT: C. D. BLOCK GHUMARWIN: TAHSIL GHUMARWIN: CODE NO. 1			386 PAPLEHU (486)		2	10	7	5	24	10	10	77	41	36	11	6		
BILASPUR DISTRICT: C. D. BLOCK GHUMARWIN: TAHSIL GHUMARWIN: CODE NO. 1			387 PALIALA (487)		0(8)	22	43	10	83	30	30	169	75	94	10	14		
BILASPUR DISTRICT: C. D. BLOCK GHUMARWIN: TAHSIL GHUMARWIN: CODE NO. 1			388 SARIUN KHAS (488)		26 GC(5)	72	28	20	151	112	112	680	324	356	15	12		
BILASPUR DISTRICT: C. D. BLOCK GHUMARWIN: TAHSIL GHUMARWIN: CODE NO. 1			402 DAROLA (501)			8	19	2	29	5	5	38	17	21	11	9		
BILASPUR DISTRICT: C. D. BLOCK GHUMARWIN: TAHSIL GHUMARWIN: CODE NO. 1			403 JANGAL DHANU (503/1)		144				144	Uninhabied					Uninhabied			
BILASPUR DISTRICT: C. D. BLOCK GHUMARWIN: TAHSIL GHUMARWIN: CODE NO. 1			404 CHURARI (503)			65	35	14	114	103	103	599	290	309	59	51		
BILASPUR DISTRICT: C. D. BLOCK GHUMARWIN: TAHSIL GHUMARWIN: CODE NO. 1			417 BEHAL NAWANNY (504)			59	46	11	116	75	75	422	194	228	100	122		
BILASPUR DISTRICT: C. D. BLOCK GHUMARWIN: TAHSIL GHUMARWIN: CODE NO. 1			418 SINDHAR (505)		PC(1)	17	21	3	42	28	28	184	76	108				
END																		

BANDLI WILDLIFE SANCTUARY



HP/S/CHU

Churdhar Sanctuary

CENSUS DATA FOR VILLAGES WITHIN AND AROUND CHURDHAR SANCTUARY, HIMACHAL PRADESH

CHURDHAR SANCTUARY	LAND USE AND AMENITIES		HIMACHAL PRADESH																
	Name of Village Location (With Hadbast No. in Code Brackets)	Inside PAs (Y=Yes; Blank=N o)	Forest	Irrigated by source	Unirri-gated	Cultu-rable waste	Area not available for cultivation	Area of Village (In hetare) and of Town/Ward in KM2	No. of Occupied Residen-tial Houses	No. of House-holds	Total population (Including institutional and houseless population			Scheduled Castes		Scheduled Tribes			
											P	M	F	M	F	M	F		
DISTRICT SIRMAUR: C.D. BLOCK SANGRAH: CODE NO. 4: SUB TAHSIL NOHRA: CODE NO. 10	1 CHURDHAR (1)	Y	123			21	1213	1357	Uninhabited									Uninhabited	
DISTRICT SIRMAUR: C.D. BLOCK SANGRAH: CODE NO. 4: SUB TAHSIL NOHRA: CODE NO. 10	2 THANGA (2)		128 PC(20)		7	32	44	231	59	59	362	169	193	41			52		
DISTRICT SIRMAUR: C.D. BLOCK SANGRAH: CODE NO. 4: SUB TAHSIL NOHRA: CODE NO. 10	3 DEONA (3)		PC(36)		23	102	163	324	77	77	411	209	202	79			75		
DISTRICT SIRMAUR: C.D. BLOCK SANGRAH: CODE NO. 4: SUB TAHSIL NOHRA: CODE NO. 10	4 MANALDEVA (5)		PC(54)		20	119	319	512	121	121	691	357	334	86			67		
DISTRICT SIRMAUR: C.D. BLOCK SANGRAH: CODE NO. 4: SUB TAHSIL NOHRA: CODE NO. 10	5 (4) DEVTHANA NANDRI		PC(17)		6	3	55	81	30	39	161	78	83	9			18		
DISTRICT SIRMAUR: C.D. BLOCK SANGRAH: CODE NO. 4: SUB TAHSIL NOHRA: CODE NO. 10	6 BHARARI (130)		PC(18)		115	492	81	706	156	156	984	506	478	209			169		
DISTRICT SIRMAUR: C.D. BLOCK SANGRAH: CODE NO. 4: SUB TAHSIL NOHRA: CODE NO. 10	7 BHANRA (129)		PC(12)		33	122	32	139	58	58	332	168	164	83			75		
DISTRICT SIRMAUR: C.D. BLOCK SANGRAH: CODE NO. 4: SUB TAHSIL NOHRA: CODE NO. 10	8 NOHRA (7)		422		104	207	723	1456	323	338	1866	962	904	398			407		
DISTRICT SIRMAUR: C.D. BLOCK SANGRAH: CODE NO. 4: SUB TAHSIL NOHRA: CODE NO. 10	9 BHOG BATFWARI (8)		124 PC(26)		7	26	12	195	37	37	236	118	118	60			43		

CENSUS DATA FOR VILLAGES WITHIN AND AROUND CHURDHAR SANCTUARY, HIMACHAL PRADESH

CHURDHAR SANCTUARY	LAND USE AND AMENITIES		HIMACHAL PRADESH		Forest	Irrigated by source	Unirrigated	Culturable waste	Area not available for cultivation	Area of Village (In hectare) and of Town/Ward in KM2	No. of Occupied Residential Houses	No. of House-holds	Total population (including institutional and houseless population)			Scheduled Castes		Scheduled Tribes		
	Name of Village Location (With Hadbast No. in Code Brackets)	Inside PAs (Y=Yes, Blank=N o)	P	M									F	M	F	M	F			
DISTRICT SIRMAUR: C.D. BLOCK SANGRAH: CODE NO. 4: SUB TAHSIL NOHRA: CODE NO. 10																				
	KUTVI 10 PANAHARA(10)				57 PC(6)		3	3	79	148	12	12	73	41	32	3		4		
DISTRICT SIRMAUR: C.D. BLOCK SANGRAH: CODE NO. 4: SUB TAHSIL NOHRA: CODE NO. 10																				
	11 BANDAL (9)				119 PC(23)		32	58	264	496	84	84	484	248	236	189		177		
DISTRICT SIRMAUR: C.D. BLOCK SANGRAH: CODE NO. 4: SUB TAHSIL NOHRA: CODE NO. 10																				
	12 LANA BASALI (11)				PC(44)		9	254	31	338	100	100	455	229	226	103		98	6	4
DISTRICT SIRMAUR: C.D. BLOCK SANGRAH: CODE NO. 4: SUB TAHSIL NOHRA: CODE NO. 10																				
	13 KUNHAT (15)				116 PC(1)		5	40	5	167	7	7	39	17	22					
DISTRICT SIRMAUR: C.D. BLOCK SANGRAH: CODE NO. 4: SUB TAHSIL NOHRA: CODE NO. 10																				
	14 LANACHAITA (12)				GC(90)		35	324	38	487	149	149	853	460	393	172		154		1
DISTRICT SIRMAUR: C.D. BLOCK SANGRAH: CODE NO. 4: SUB TAHSIL NOHRA: CODE NO. 10																				
	15 CHEORI (13)				PC(9)		13	70	15	107	35	35	191	97	94	23		20		
DISTRICT SIRMAUR: C.D. BLOCK SANGRAH: CODE NO. 4: SUB TAHSIL NOHRA: CODE NO. 10																				
	16 KHERI BUNAL (14)				PC(2)		5	61	13	81	12	12	58	32	26	6		5		
DISTRICT SIRMAUR: C.D. BLOCK SANGRAH: CODE NO. 4: SUB TAHSIL NOHRA: CODE NO. 10																				
	17 PIPLI (16)				51 PC(4)		27	85	14	181	31	31	182	97	85	11		2		
DISTRICT SIRMAUR: C.D. BLOCK SANGRAH: CODE NO. 4: SUB TAHSIL NOHRA: CODE NO. 10																				
	18 CHANDRONA (18)				15 PC(15)		27	84	10	152	41	41	230	115	115	45		41		

CENSUS DATA FOR VILLAGES WITHIN AND AROUND CHURDHAR SANCTUARY, HIMACHAL PRADESH

CHURDHAR SANCTUARY	LAND USE AND AMENITIES		HIMACHAL PRADESH															
	Name of Village Location (With Hadbast No. in Code Brackets)	Inside PAs (Y=Yes; Blank=N o)	Forest	Irrigated by source	Unirri-gated	Cultu- rable waste	Area not available for cultivation	Area of Village (In hetare) and of Town/Ward in KM2	No. of Occupied Residential Houses	No. of House- holds	Total population (Including institutional and houseless population			Scheduled Castes		Scheduled Tribes		
											P	M	F	M	F	M	F	
DISTRICT SIRMAUR: C.D. BLOCK SANGRAH: CODE NO. 4: SUB TAHSIL NOHRA: CODE NO. 10	19 BHALANA (17)		20 PC(7)		14	49	10	100	12	12	117	63	54	4	1			
DISTRICT SIRMAUR: C.D. BLOCK SANGRAH: CODE NO. 4: SUB TAHSIL NOHRA: CODE NO. 10	20 BHUTLI (19)		137 PC(14)		17	192	23	383	36	36	228	113	115	40	46			
DISTRICT SIRMAUR: C.D. BLOCK SANGRAH: CODE NO. 4: SUB TAHSIL NOHRA: CODE NO. 10	21 MANAL (20)		150 PC(11)		31	94	12	298	48	48	270	139	131	64	58			
DISTRICT SIRMAUR: C.D. BLOCK SANGRAH: CODE NO. 4: SUB TAHSIL NOHRA: CODE NO. 10	22 SER (21)		PC(4)		51	92	1	148	23	23	98	41	57	11	20			
DISTRICT SIRMAUR: C.D. BLOCK SANGRAH: CODE NO. 4: SUB TAHSIL NOHRA: CODE NO. 10	23 KUFTU (25)		13 PC(11)		59	285	13	381	64	64	383	199	184	42	30			
DISTRICT SIRMAUR: C.D. BLOCK SANGRAH: CODE NO. 4: SUB TAHSIL NOHRA: CODE NO. 10	26 TANDIORA (24)		34 PC(21)		31	85	5	176	43	43	242	115	127	18	30			
DISTRICT SIRMAUR: C.D. BLOCK SANGRAH: CODE NO. 4: SUB TAHSIL NOHRA: CODE NO. 10	27 BARARI (22)		41 PC(5)		12	46	2	106	15	15	87	44	43					
DISTRICT SIRMAUR: C.D. BLOCK SANGRAH: CODE NO. 4: SUB TAHSIL NOHRA: CODE NO. 10	32 BHAJOND (124)		28 PC(42)		85	430	7	592	129	129	762	387	375	120	108			
DISTRICT SIRMAUR: C.D. BLOCK SANGRAH: CODE NO. 4: SUB TAHSIL NOHRA: CODE NO. 10	33 SHAMRA (125)		28 PC(15)		21	58	196	321	82	82	422	216	206	69	61	1		

CENSUS DATA FOR VILLAGES WITHIN AND AROUND CHURDHAR SANCTUARY, HIMACHAL PRADESH

CHURDHAR SANCTUARY	LAND USE AND AMENITIES		HIMACHAL PRADESH		Forest	Irrigated by source	Unirrigated	Culturable waste	Area not available for cultivation	Area of Village (In hetare) and of Town/Ward in KM2	No of Occupied Residential Houses	No. of Households	Total population (Including institutional and houseless population)			Scheduled Castes		Scheduled Tribes	
	Name of Village Location (With Hadbast No. in Code Brackets)	Inside PAs (Y=Yes; Blank=N o)	P	M									F	M	F	M	F		
DISTRICT SIRMAUR: C.D. BLOCK SANGRAH: CODE NO. 4: SUB TAHSIL NOHRA: CODE NO. 10	34 GARARI (126)		5	PC(9)	64	22	493	593	79	79	507	256	251	188	178				
DISTRICT SIRMAUR: C.D. BLOCK SANGRAH: CODE NO. 4: SUB TAHSIL NOHRA: CODE NO. 10	35 CHOKKAR (6)		520	PC(40)	95	35	357	1047	159	159	974	497	477	197	183				
DISTRICT SIRMAUR: C.D. BLOCK SANGRAH: CODE NO. 4: SUB TAHSIL NOHRA: CODE NO. 10	36 NAICHANA (127)		29	PC(8)	7	39	6	89	24	24	118	62	56	15	12				
DISTRICT SIRMAUR: C.D. BLOCK SANGRAH: CODE NO. 4: SUB TAHSIL NOHRA: CODE NO. 10	37 PUNNAR (128)			PC(9)	79	624	98	810	104	104	565	292	273	170	162				
DISTRICT SIRMAUR: C.D. BLOCK SANGRAH: CODE NO. 4: TAHSIL RENUKA: CODE NO. 5	CHAURAS TARNA 1 (133)		100	GC(165)	209	702	2	1178	86	86	517	274	243	175	151				
DISTRICT SIRMAUR: C.D. BLOCK SANGRAH: CODE NO. 4: TAHSIL RENUKA: CODE NO. 5	2 GANDHAURI (132)		220	GC(80)	180	340	8	828	161	161	1042	533	509	324	290				
DISTRICT SIRMAUR: C.D. BLOCK SANGRAH: CODE NO. 4: TAHSIL RENUKA: CODE NO. 5	3 PALGHECH (131)		167			160	10	337	6	6	22	12	10	2	2				
DISTRICT SIRMAUR: C.D. BLOCK SANGRAH: CODE NO. 4: TAHSIL RENUKA: CODE NO. 5	4 KANDA KOTI (136)		25	PC(12)	9	151	9	206	22	22	136	70	66	8	5				
DISTRICT SIRMAUR: C.D. BLOCK SANGRAH: CODE NO. 4: TAHSIL RENUKA: CODE NO. 5	5 TALANGNA (134)		3	PC(14)	7	19	5	48	24	24	127	57	70	31	28				

CENSUS DATA FOR VILLAGES WITHIN AND AROUND CHURDHAR SANCTUARY HIMACHAL PRADESH

CHURDHAR SANCTUARY	LAND USE AND AMENITIES		HIMACHAL PRADESH		Forest	Irrigated by source	Unirrigated	Culturable waste	Area not available for cultivation	Area of Village (In hetare) and of Town/Ward in KM2	No. of Occupied Residential Houses	No. of House-holds	Total population (Including institutional and houseless population)			Scheduled Castes		Scheduled Tribes	
	Name of Village Location (With Hadbast No. in Code Brackets)	Inside PAs (Y=Yes; Blank=N o)	P	M									F	M	F	M	F		
DISTRICT SIRMAUR: C.D. BLOCK SANGRAH: CODE NO. 4: TAHSIL RENUKA: CODE NO. 5	8 LANAPALAR (121)		126	PC(11)	62	18	28	245	90	90	504	256	248	106	99				
DISTRICT SIRMAUR: C.D. BLOCK SANGRAH: CODE NO. 4: TAHSIL RENUKA: CODE NO. 5	BHON KANDYANA 9 (120)		110	PC(12)	55	141	14	332	75	75	442	234	208	93	79				
DISTRICT SIRMAUR: C.D. BLOCK SANGRAH: CODE NO. 4: TAHSIL RENUKA: CODE NO. 5	10 TUHERI (146)		12		20	100	19	151	25	25	153	78	75	15	13				
DISTRICT SIRMAUR: C.D. BLOCK SANGRAH: CODE NO. 4: TAHSIL RENUKA: CODE NO. 5	59 SAINJ (145)		36	PC(20)	202	200	100	558	137	137	833	437	396	240	198				
DISTRICT SIRMAUR: C.D. BLOCK SANGRAH: CODE NO. 4: TAHSIL RENUKA: CODE NO. 5	61 ARAT (152)		30		24	478	20	552	33	33	259	125	134	39	44				
DISTRICT SIRMAUR: C.D. BLOCK SANGRAH: CODE NO. 4: TAHSIL RENUKA: CODE NO. 5	62 SHILAWARA (144)		68		94	303	100	565	116	116	677	356	321	200	186				
DISTRICT SIRMAUR: C.D. BLOCK SANGRAH: CODE NO. 4: TAHSIL RENUKA: CODE NO. 5	63 BHUIRI (143)		30		50	30	8	118	17	17	76	40	36	4	3				
DISTRICT SIRMAUR: C.D. BLOCK SANGRAH: CODE NO. 4: TAHSIL RENUKA: CODE NO. 5	64 BHAWAJ (142)		510	GC(101)	113	46	534	1304	265	267	1557	771	786	413	406				
DISTRICT SIRMAUR: C.D. BLOCK SANGRAH: CODE NO. 4: TAHSIL RENUKA: CODE NO. 5	65 CHARNA (137)		47	PC(4)	96	328	28	503	141	141	823	435	388	151	138				

CENSUS DATA FOR VILLAGES WITHIN AND AROUND CHURDHAR SANCTUARY HIMACHAL PRADESH

CHURDHAR SANCTUARY	LAND USE AND AMENITIES		HIMACHAL PRADESH		Forest	Irrigated by source	Unirrigated	Culturable waste	Area not available for cultivation	Area of Village (in hectare) and of Town/Ward in KM2	No. of Occupied Residential Houses	No. of House-holds	Total population (Including institutional and houseless population)			Scheduled Castes		Scheduled Tribes	
	Name of Village Location (With Hadbast No. in Code Brackets)	Inside PAs (Y=Yes; Blank=N o)	P	M									F	M	F	M	F		
DISTRICT SIRMAUR: C.D. BLOCK SANGRAH: CODE NO. 4: TAHSIL RENUKA: CODE NO. 5	CHUNWIN BAUD 66 (138)		178	PC(41)	31	249	30	529	82	82	598	308	290	64	76				
DISTRICT SIRMAUR: C.D. BLOCK SANGRAH: CODE NO. 4: TAHSIL RENUKA: CODE NO. 5	67 SAIL (141)		371	PC(15)	34	62	13	495	55	55	410	209	201	59	59				
DISTRICT SIRMAUR: C.D. BLOCK SANGRAH: CODE NO. 4: TAHSIL RENUKA: CODE NO. 5	68 DEVRI (167)		230	PC(4)	26	113	21	394	42	42	305	152	153	72	69				
DISTRICT SIRMAUR: C.D. BLOCK SANGRAH: CODE NO. 4: TAHSIL RENUKA: CODE NO. 5	69 KHARAHAN (139)		134	PC(3)	29	36	5	207	38	38	291	154	137	11	14				
DISTRICT SIRMAUR: C.D. BLOCK SANGRAH: CODE NO. 4: TAHSIL RENUKA: CODE NO. 5	70 KHAROTIYON (140)				12	99	14	125	78	78	252	154	98	33	14				
DISTRICT SIRMAUR: C.D. BLOCK SANGRAH: CODE NO. 4: TAHSIL RENUKA: CODE NO. 5	TIKRI DASAKNA 71 (166)		191	PC(15)	59	197	66	528	118	118	828	432	396	127	135				
DISTRICT SIRMAUR: C.D. BLOCK SANGRAH: CODE NO. 4: TAHSIL RENUKA: CODE NO. 5	73 GAHAL (153)		170	GC(4)	51	77	294	596	83	88	655	343	312	125	105				
DISTRICT SIRMAUR: C.D. BLOCK PACHHAD: CODE NO 1. TAHSIL RAJGARH: CODE NO. 15	20 RAJGARH (122)		9	GC(10)	45	34	10	108	62	62	312	162	150	119	119				
DISTRICT SIRMAUR: C.D. BLOCK PACHHAD: CODE NO. 1 TAHSIL RAJGARH: CODE NO. 15	24 MEWAGJON (129)			PC(1)	34	116	7	158	32	32	166	77	89	41	43				

CENSUS DATA FOR VILLAGES WITHIN AND AROUND CHURDHAR SANCTUARY HIMACHAL PRADESH

CHURDHAR SANCTUARY	LAND USE AND AMENITIES		HIMACHAL PRADESH															
	Name of Village Location (With Hadbast No. in Code Brackets)	Inside PAs (Y=Yes; Blank=N o)	Forest	Irrigated by source	Unirrigated	Culturable waste	Area not available for cultivation	Area of Village (In hetare) and of Town/Ward in KM2	No. of Occupied Residential Houses	No. of House-holds	Total population (Including institutional and houseless population)			Scheduled Castes		Scheduled Tribes		
											P	M	F	M	F	M	F	
DISTRICT SIRMAUR: C.D. BLOCK PACHHAD: CODE NO. 1: TAHSIL RAJGARH: CODE NO. 15	BHAT-KA-SAINA 26 (106)		31 PC(1)		70	100	9	211	51	51	266	138	128	24	23			
DISTRICT SIRMAUR: C.D. BLOCK PACHHAD: CODE NO. 1: TAHSIL RAJGARH: CODE NO. 15	27 SALANA (121)		71 PC(9)		99	9	31	219	82	82	465	247	218	127	115			
DISTRICT SIRMAUR: C.D. BLOCK PACHHAD: CODE NO. 1: TAHSIL RAJGARH: CODE NO. 15	28 KOTI MAWGA (119)		17 PC(27)		15	67	12	138	48	48	306	143	163	45	49			
DISTRICT SIRMAUR: C.D. BLOCK PACHHAD: CODE NO. 1: TAHSIL RAJGARH: CODE NO. 15	DHAR BAGHERA 29 (118)		9 PC(19)		39	156	8	231	48	48	270	137	133	106	97			
DISTRICT SIRMAUR: C.D. BLOCK PACHHAD: CODE NO. 1: TAHSIL RAJGARH: CODE NO. 15	30 SATHAH (117)		38 PC(8)		13	84	4	147	11	11	71	35	36	10	13			
DISTRICT SIRMAUR: C.D. BLOCK PACHHAD: CODE NO. 1: TAHSIL RAJGARH: CODE NO. 15	31 DARENA (89)		58 PC(6)		12	27	2	105	28	28	126	69	57	17	12			
DISTRICT SIRMAUR: C.D. BLOCK PACHHAD: CODE NO. 1: TAHSIL RAJGARH: CODE NO. 15	32 SANOHAI (90)		254 PC(25)		7	72	8	364	32	32	172	108	84	31	23			
DISTRICT SIRMAUR: C.D. BLOCK PACHHAD: CODE NO. 1: TAHSIL RAJGARH: CODE NO. 15	33 NERI KOTI I (91)		104 PC(11)		54	157	19	345	82	82	421	225	196	92	77			
DISTRICT SIRMAUR: C.D. BLOCK PACHHAD: CODE NO. 1: TAHSIL RAJGARH: CODE NO. 15	SHAYA CIHABRON 34 (92)		166 PC(29)		67	19	16	297	67	67	316	165	151	87	78			

CENSUS DATA FOR VILLAGES WITHIN AND AROUND CHURDHAR SANCTUARY, HIMACHAL PRADESH

CHURDHAR SANCTUARY	LAND USE AND AMENITIES		HIMACHAL PRADESH															
	Name of Village Location (With Hadbast No. in Code Brackets)	Inside PAs (Y=Yes; Blank=N o)	Forest	Irrigated by source	Unirrigated	Culturable waste	Area not available for cultivation	Area of Village (In hetare) and of Town/Ward in KM2	No. of Occupied Residential Houses	No. of House-holds	Total population (Including institutional and houseless population			Scheduled Castes		Scheduled Tribes		
											P	M	F	M	F	M	F	
DISTRICT SIRMAUR: C.D. BLOCK PACHHAD: CODE NO. 1: TAHSIL RAJGARH: CODE NO. 15	35 BHANAT (115)		25 PC(7)		22	27	4	85	36	36	194	106	88	33	28			
DISTRICT SIRMAUR: C.D. BLOCK PACHHAD: CODE NO. 1: TAHSIL RAJGARH: CODE NO. 15	36 SER MANON (116)		175 PC(14)		71	102	24	386	108	108	545	300	245	133	115			
DISTRICT SIRMAUR: C.D. BLOCK PACHHAD: CODE NO. 1: TAHSIL RAJGARH: CODE NO. 15	37 KULATH (120)		48 GC(3),PC(14)		73	81	11	230	77	77	364	193	171	74	60			
DISTRICT SIRMAUR: C.D. BLOCK PACHHAD: CODE NO. 1: TAHSIL RAJGARH: CODE NO. 15	38 BOHL TALLIA (113)		29 PC(6)		50	66	4	155	39	39	195	107	88	36	34			
DISTRICT SIRMAUR: C.D. BLOCK PACHHAD: CODE NO. 1: TAHSIL RAJGARH: CODE NO. 15	39 JOLA (114)		PC(8)		29	104	4	145	32	32	152	84	68	60	48			
DISTRICT SIRMAUR: C.D. BLOCK PACHHAD: CODE NO. 1: TAHSIL RAJGARH: CODE NO. 15	40 BARAILA (93)		517 PC(21)		36	88	7	669	58	58	285	143	142	45	43			
DISTRICT SIRMAUR: C.D. BLOCK PACHHAD: CODE NO. 1: TAHSIL RAJGARH: CODE NO. 15	41 SAWANA (94)		509 PC(13)		19	38	11	590	30	30	169	86	83	35	30			
DISTRICT SIRMAUR: C.D. BLOCK PACHHAD: CODE NO. 1: TAHSIL RAJGARH: CODE NO. 15	42 RUG BAKHOTA (109)		227 PC(17)		27	59	16	346	78	78	455	235	220	78	73			
DISTRICT SIRMAUR: C.D. BLOCK PACHHAD: CODE NO. 1: TAHSIL RAJGARH: CODE NO. 15	43 DAHAN (110)		26 PC(23)		13	40	4	108	51	51	286	136	150	79	85			

CENSUS DATA FOR VILLAGES WITHIN AND AROUND CHURDHAR SANCTUARY, HIMACHAL PRADESH

CHURDHAR SANCTUARY	LAND USE AND AMENITIES		HIMACHAL PRADESH															
	Name of Village Location (With Hadbast No in Code Brackets)	Inside PAs (Y=Yes; Blank=N o)	Forest	Irrigated by source	Unirri-gated	Cultu- rable waste	Area not available for cultivation	Area of Village (In hetare) and of Town/Ward in KM2	No. of Occupied Residen- tial Houses	No. of House- holds	Total population (Including institutional and houseless population			Scheduled Castes		Scheduled Tribes		
											P	M	F	M	F	M	F	
DISTRICT SIRMAUR: C.D. BLOCK PACHHAD: CODE NO. 1: TAHSIL RAJGARH: CODE NO. 15	44 PHAGU (111)		PC(11)		16	60	5	92	28	28	148	74	74	74	74			
DISTRICT SIRMAUR: C.D. BLOCK PACHHAD: CODE NO. 1: TAHSIL RAJGARH: CODE NO. 15	45 DHAR PAJERA (112)		PC(17)		23	54	6	100	32	32	168	91	77	34	34			
DISTRICT SIRMAUR: C.D. BLOCK PACHHAD: CODE NO. 1: TAHSIL RAJGARH: CODE NO. 15	46 THARA (107)		PC(2)		37	33	6	78	39	39	171	83	88	27	30			
DISTRICT SIRMAUR: C.D. BLOCK PACHHAD: CODE NO. 1: TAHSIL RAJGARH: CODE NO. 15	47 THANA DHAR (*08)		78		81	54	6	219	73	73	345	170	175	79	88			
DISTRICT SIRMAUR: C.D. BLOCK PACHHAD: CODE NO. 1: TAHSIL RAJGARH: CODE NO. 15	48 BHUIRA (100)		208 PC(6)		93	71	21	399	99	99	473	263	210	144	112			
DISTRICT SIRMAUR: C.D. BLOCK PACHHAD: CODE NO. 1: TAHSIL RAJGARH: CODE NO. 15	49 THANOGA (105)		117		39	56	13	225	49	49	218	124	94	39	32			
DISTRICT SIRMAUR: C.D. BLOCK PACHHAD: CODE NO. 1: TAHSIL RAJGARH: CODE NO. 15	50 NEHER PAB (104)		85 PC(5)		49	225	20	364	46	46	229	111	118	59	58			
DISTRICT SIRMAUR: C.D. BLOCK PACHHAD: CODE NO. 1: TAHSIL RAJGARH: CODE NO. 15	52 TIKRI JAJAH (134)		PC(3)		29	205	13	250	15	15	107	55	52	16	17			
DISTRICT SIRMAUR: C.D. BLOCK PACHHAD: CODE NO. 1: TAHSIL RAJGARH: CODE NO. 15	53 PIRAG (103)		3 PC(7)		43	332	23	408	42	42	226	106	119	38	52			

CENSUS DATA FOR VILLAGES WITHIN AND AROUND CHURDHAR SANCTUARY, HIMACHAL PRADESH

CHURDHAR SANCTUARY	LAND USE AND AMENITIES		HIMACHAL PRADESH		Forest	Irrigated by source	Unirrigated	Culturable waste	Area not available for cultivation	Area of Village (In hectare) and of Town/Ward in KM2	No. of Occupied Residential Houses	No. of Households	Total population (including institutional and houseless population)			Scheduled Castes		Scheduled Tribes	
	Name of Village Location (With Hadbast No. in Code Brackets)	Inside PAs (Y=Yes; Blank=N)	P	M									F	M	F	M	F		
DISTRICT SIRMAUR: C.D. BLOCK PACHHAD: CODE NO. 1: TAHSIL RAJGARH: CODE NO. 15	54 RIHANA (102)						18	118	28	164	16	16	89	41	48	2	2		
DISTRICT SIRMAUR: C.D. BLOCK PACHHAD: CODE NO. 1: TAHSIL RAJGARH: CODE NO. 15	55 GADOL (135)				10 GC(1)		87	424	22	544	52	52	267	140	127	67	68		
DISTRICT SIRMAUR: C.D. BLOCK PACHHAD: CODE NO. 1: TAHSIL RAJGARH: CODE NO. 15	57 BHALAG (137)				PC(5)		67	359	24	455	52	52	303	154	149	60	56		
DISTRICT SIRMAUR: C.D. BLOCK PACHHAD: CODE NO. 1: TAHSIL RAJGARH: CODE NO. 15	KATHLI BHARAN 63 (136)				PC(6)		24	172	14	216	33	33	188	99	89	34	35		
DISTRICT SIRMAUR: C.D. BLOCK PACHHAD: CODE NO. 1: TAHSIL RAJGARH: CODE NO. 15	64 KARANG (101)				37 PC(1)		55	214	3	310	51	51	311	153	158	96	113		
DISTRICT SIRMAUR: C.D. BLOCK PACHHAD: CODE NO. 1: TAHSIL RAJGARH: CODE NO. 15	DIDAG KHANOTAO 65 (99)				79 PC(32)		81	387	17	596	139	139	667	337	330	144	147		
DISTRICT SIRMAUR: C.D. BLOCK PACHHAD: CODE NO. 1: TAHSIL RAJGARH: CODE NO. 15	66 SANIYO (98)				122 PC(17)		31	90	12	272	72	72	305	152	156	85	86		
DISTRICT SIRMAUR: C.D. BLOCK PACHHAD: CODE NO. 1: TAHSIL RAJGARH: CODE NO. 15	67 SHAMOGA (95)				607 PC(21)		42	105	9	784	59	59	333	161	1/2	73	71		
DISTRICT SIRMAUR: C.D. BLOCK PACHHAD: CODE NO. 1: TAHSIL RAJGARH: CODE NO. 15	68 JHANGAN (97)				87 PC(13)		30	86	16	232	31	31	205	105	100	31	32		

CENSUS DATA FOR VILLAGES WITHIN AND AROUND CHURDHAR SANCTUARY, HIMACHAL PRADESH

CHURDHAR SANCTUARY	LAND USE AND AMENITIES		HIMACHAL PRADESH															
	Name of Village Location (With Hadbast No. in Code Brackets)	Inside PAs (Y=Yes, Blank=N o)	Irrigated by Forest	Unirri-gated	Cultu-rable waste	Area not available for cultivation	Area of Village (In hetare) and of Town/Ward in KM2	No. of Occupied Residen-tial Houses	No. of House-holds	Total population (Including institutional and houseless population			Scheduled Castes		Scheduled Tribes			
										P	M	F	M	F	M	F		
DISTRICT SIRMAUR: C.D. BLOCK PACHHAD: CODE NO. 1: TAHSIL RAJGARH: CODE NO. 15	69 CHHOG TALI (96)	Y	1120 PC(77)	26	89	42	1354	102	102	648	319	329	114	121				
DISTRICT SIRMAUR: C.D. BLOCK PACHHAD: CODE NO. 1: SUB TAHSIL PAJHOTA: CODE NO. 9	20 KUFAR MOND (9)		215 PC(22)	40	133	12	422	63	63	350	177	173	27	33				
DISTRICT SIRMAUR: C.D. BLOCK PACHHAD: CODE NO. 1: SUB TAHSIL PAJHOTA: CODE NO. 9	21 BHAROLI (10)		25 PC(13)	13	65	4	120	26	26	127	64	63	21	16	4	3		
DISTRICT SIRMAUR: C.D. BLOCK PACHHAD: CODE NO. 1: SUB TAHSIL PAJHOTA: CODE NO. 9	22 MATAL BAKHOG (11)		175 PC(23)	90	150	15	458	127	127	621	294	327	155	164				
DISTRICT SIRMAUR: C.D. BLOCK PACHHAD: CODE NO. 1: SUB TAHSIL PAJHOTA: CODE NO. 9	23 TALI BHUJAL (12)		463 PC(13)	77	98	22	673	121	121	690	361	329	83	74				
DISTRICT SIRMAUR: C.D. BLOCK PACHHAD: CODE NO. 1: SUB TAHSIL PAJHOTA: CODE NO. 9	24 GHOTARI (13)		207 PC(18)	26	77	20	348	45	45	257	130	127	84	82				
DISTRICT SIRMAUR: C.D. BLOCK PACHHAD: CODE NO. 1: SUB TAHSIL PAJHOTA: CODE NO. 9	25 MANWAN (19)		98 PC(17)	15	149	8	287	54	54	270	148	122	91	77				
DISTRICT SIRMAUR: C.D. BLOCK PACHHAD: CODE NO. 1: SUB TAHSIL PAJHOTA: CODE NO. 9	KHANIUR NARMLLA 26 (18)		204 PC(8)	33	212	8	465	39	39	223	115	108	31	33	4	2		
DISTRICT SIRMAUR: C.D. BLOCK PACHHAD: CODE NO. 1: SUB TAHSIL PAJHOTA: CODE NO. 9	29 SANORA (29)		PC(22)	4	69	8	103	48	48	239	120	119	34	40				

CENSUS DATA FOR VILLAGES WITHIN AND AROUND CHURDHAR SANCTUARY, HIMACHAL PRADESH

CHURDHAR SANCTUARY	LAND USE AND AMENITIES HIMACHAL PRADESH		Inside PAs (Y=Yes; Blank=N o)	Irrigated by Forest	Unirrigated	Culturable waste	Area not available for cultivation	Area of Village (In hetare) and of Town/Ward in KM2	No. of Occupied Residential Houses	No. of House-holds	Total population (including institutional and houseless population)			Scheduled Castes		Scheduled Tribes	
	Name of Village Location (With Hadbast No. in Code Brackets)	P									M	F	M	F	M	F	
DISTRICT SIRMAUR: C.D. BLOCK PACHHAD: CODE NO. 1: SUB TAHSIL PAJHOTA: CODE NO. 9																	
	33 SHIMALYA (27)			PC(3)	4	31	2	40	7	7	42	20	22	12	14		
DISTRICT SIRMAUR: C.D. BLOCK PACHHAD: CODE NO. 1: SUB TAHSIL PAJHOTA: CODE NO. 9																	
	34 DHAMLA (81)			42 PC(20)	20	90	12	184	56	56	275	146	129	70	75		
DISTRICT SIRMAUR: C.D. BLOCK PACHHAD: CODE NO. 1: SUB TAHSIL PAJHOTA: CODE NO. 9																	
	35 PAIN KUFAR (17)			172 PC(44)	21	47	7	291	62	62	382	215	167	28	21		
DISTRICT SIRMAUR: C.D. BLOCK PACHHAD: CODE NO. 1: SUB TAHSIL PAJHOTA: CODE NO. 9																	
	GALOG SHAKAIN 36 (16)			245	30	19	1	295	21	21	106	58	48	34	20		
DISTRICT SIRMAUR: C.D. BLOCK PACHHAD: CODE NO. 1: SUB TAHSIL PAJHOTA: CODE NO. 9																	
	37 JADOL TAPRLI (85)			134 PC(35)	10	100	17	296	77	77	446	220	226	48	45		
DISTRICT SIRMAUR: C.D. BLOCK PACHHAD: CODE NO. 1: SUB TAHSIL PAJHOTA: CODE NO. 9																	
	38 THANDI DHAR (15)			164 PC(8)	19	27	3	221	33	33	184	97	87	65	62		
DISTRICT SIRMAUR: C.D. BLOCK PACHHAD: CODE NO. 1: SUB TAHSIL PAJHOTA: CODE NO. 9																	
	39 BER JAMOLI (86)			2778 PC(11)	10	18	11	2828	24	24	103	56	47	14	8		
DISTRICT SIRMAUR: C.D. BLOCK PACHHAD: CODE NO. 1: SUB TAHSIL PAJHOTA: CODE NO. 9																	
	40 NERTI BHAGOT (84)			105 PC(23)	16	33	8	185	46	46	260	138	122	17	14		
DISTRICT SIRMAUR: C.D. BLOCK PACHHAD: CODE NO. 1: SUB TAHSIL PAJHOTA: CODE NO. 9																	
	41 SARH PAJOGA (37)			492	15	8	3	518	18	18	98	52	46	24	25		

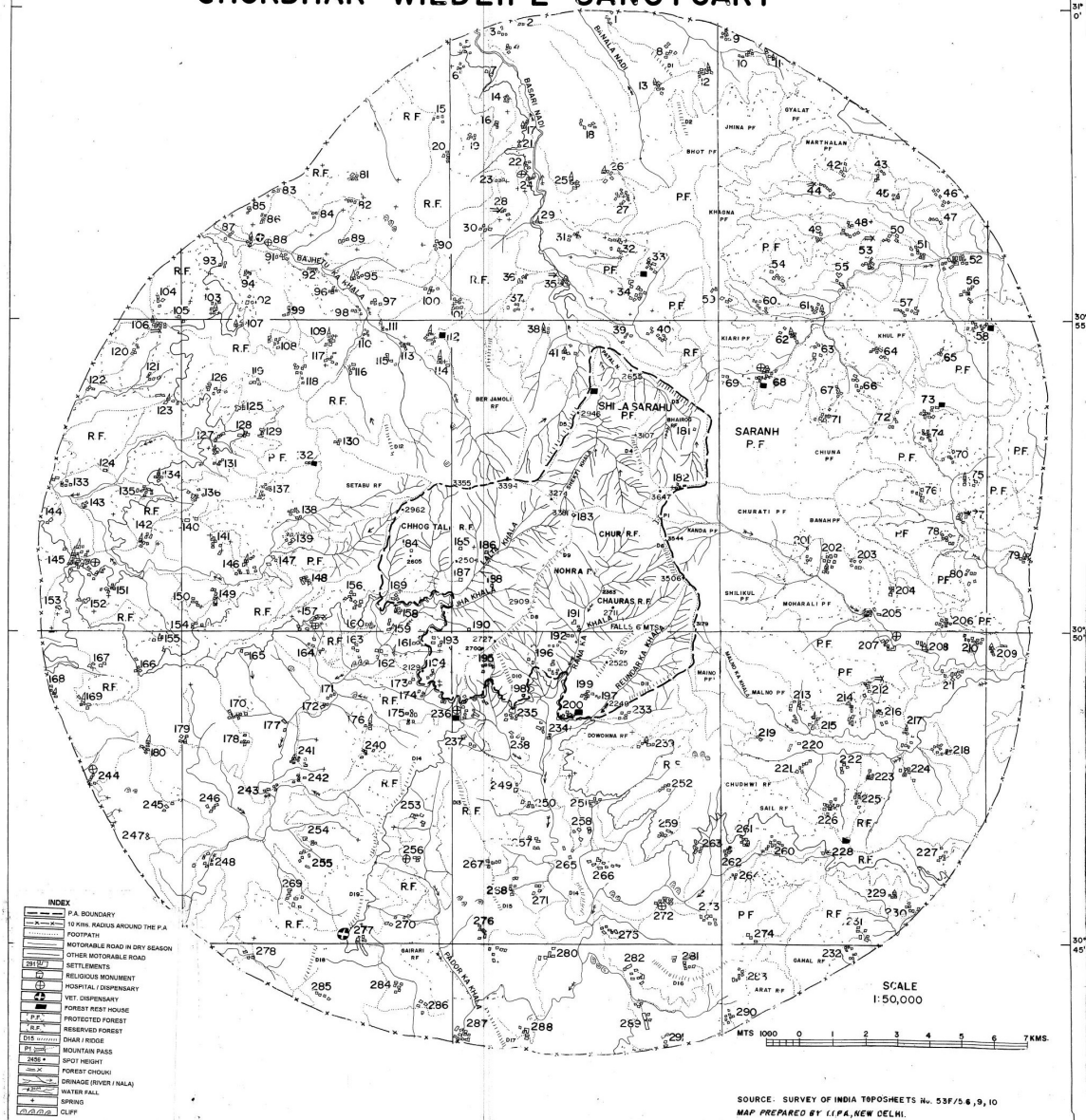
CENSUS DATA FOR VILLAGES WITHIN AND AROUND CHURDHAR SANCTUARY, HIMACHAL PRADESH

CHURDHAR SANCTUARY	LAND USE AND AMENITIES		HIMACHAL PRADESH		Inside PAs (Y=Yes; Blank=N)	Irrigated by Forest	Unirrigated	Culturable waste	Area not available for cultivation	Area of Village (In hectare) and of Town/Ward in KM2	No of Occupied Residential Houses	No. of House-holds	Total population (Including institutional and houseless population)			Scheduled Castes		Scheduled Tribes	
	Name of Village Location (With Hadbast No. in Code Brackets)	No. in Code Brackets)	P	M									F	M	F	M	F		
DISTRICT SIRMAUR: C.D. BLOCK PACHHAD: CODE NO. 1: SUB TAHSIL PAJHOTA: CODE NO. 9	42 ULAKH KATOGA (88)		498	PC(8)	25	63	32	626	42	42	231	115	116	36	41				
DISTRICT SIRMAUR: C.D. BLOCK PACHHAD: CODE NO. 1: SUB TAHSIL PAJHOTA: CODE NO. 9	43 TIR GANOH (83)		98		2	24	3	146	27	27	113	66	47	3	1				
DISTRICT SIRMAUR: C.D. BLOCK PACHHAD: CODE NO. 1: SUB TAHSIL PAJHOTA: CODE NO. 9	44 DOL RUHATA (79)		320	PC(1)	15	12	12	360	25	25	113	65	48						
DISTRICT SIRMAUR: C.D. BLOCK PACHHAD: CODE NO. 1: SUB TAHSIL PAJHOTA: CODE NO. 9	45 SATHAR (80)		98	PC(19)	16	78	6	217	37	37	176	91	85	35	28				
DISTRICT SIRMAUR: C.D. BLOCK PACHHAD: CODE NO. 1: SUB TAHSIL PAJHOTA: CODE NO. 9	DUDHRIA HARECH 46 (78)		326		41	21	9	397	61	61	216	117	99	26	26				
DISTRICT SIRMAUR: C.D. BLOCK PACHHAD: CODE NO. 1: SUB TAHSIL PAJHOTA: CODE NO. 9	47 KORAB BAGNA (77)		153	PC(10)	17	59	7	246	28	28	157	80	77	33	37				
DISTRICT SIRMAUR: C.D. BLOCK PACHHAD: CODE NO. 1: SUB TAHSIL PAJHOTA: CODE NO. 9	48 PALU (76)		89		26	42	3	160	36	36	213	105	108	22	17				
DISTRICT SIRMAUR: C.D. BLOCK PACHHAD: CODE NO. 1: SUB TAHSIL PAJHOTA: CODE NO. 9	HABAN MARHECHI 49 (73)		156		32	20	9	398	64	64	238	116	122	46	51	4			5
DISTRICT SIRMAUR: C.D. BLOCK PACHHAD: CODE NO. 1: SUB TAHSIL PAJHOTA: CODE NO. 9	50 PARYA HECHAR (82)		44	PC(20)	16	88	22	190	56	56	325	168	157	89	77				

CENSUS DATA FOR VILLAGES WITHIN AND AROUND CHURDHAR SANCTUARY, HIMACHAL PRADESH

CHURDHAR SANCTUARY	LAND USE AND AMENITIES		HIMACHAL PRADESH		Forest	Irrigated by source	Unirrigated	Culturable waste	Area not available for cultivation	Area of Village (In hetare) and of Town/Ward in KM2	No. of Occupied Residential Houses	No. of Households	Total population (including institutional and houseless population)			Scheduled Castes		Scheduled Tribes	
	Name of Village Location (With Hadbast No. in Code Brackets)	Inside PAs (Y=Yes; Blank=N o)	P	M									F	M	F	M	F		
DISTRICT SIRMAUR: C.D.																			
BLOCK PACHHAD: CODE NO.																			
1: SUB TAHSIL PAJHOTA:																			
CODE NO. 9																			
	KASHMALI SALOGNI				57 PC(20)		21	63	8	169	46	46	229	111	118	62		80	

CHURDHAR WILDLIFE SANCTUARY



INDEX

	P.A. BOUNDARY
	10 KM RADIUS AROUND THE P.A.
	FOOTPATH
	MOTORABLE ROAD IN DRY SEASON
	OTHER MOTORABLE ROAD
	SETTLEMENTS
	RELIGIOUS MONUMENT
	HOSPITAL / DISPENSARY
	VET DISPENSARY
	FOREST REST HOUSE
	PROTECTED FOREST
	RESERVED FOREST
	DHAM / RIDGE
	MOUNTAIN PASS
	SPOT HEIGHT
	FOREST CHECK
	DRAINAGE (RIVER / NALA)
	WATER FALL
	SPRING
	CLPF

SCALE
1:50,000

MTS 0 1 2 3 4 5 6 7 KMS.

SOURCE: SURVEY OF INDIA TOPOSHEETS N. 53F/5 & 9, 10
MAP PREPARED BY I.P.A., NEW DELHI.

HP/S/GAM

Gangul Siyabehi Sanctuary

CENSUS DATA FOR VILLAGES WITHIN AND AROUND GAMGUL SAIHBEHI SANCTUARY, HIMACHAL PRADESH

GAMGUL SAIHBEHI SANCTUARY	LAND USE AND AMENITIES		HIMACHAL PRADESH														
	Name of Village (With Location Hadbast No. in Code Brackets)	Inside PAs (Y=Yes; Blank=No)	Irrigated Forest	Unirri- gated by source	Cultu- rable waste	Area not available for cultivation	Area of Village (In hetare) and of Town/Ward in KM2	No. of Occupied Residen- tial Houses	No. of House- holds	Total population (Including institutional and houseless population)			Scheduled Castes		Scheduled Tribes		
										P	M	F	M	F	M	F	
DISTRICT CHAMBA: C.D. BLOCK SALUNI: CODE NO. 3: TAHSIL SALUNI: CODE NO. 3	THEKA DHAR PADHRI 1 (138)	Y			1343 00	13 00	1356	Uninhabited						Uninhabited			
DISTRICT CHAMBA: C.D. BLOCK SALUNI: CODE NO. 3: TAHSIL SALUNI: CODE NO. 3	THEKA DHAR BAJU 2 BAGGALI (137)				1323 00	15 00	1338	1	1	13	5	8			5	8	
DISTRICT CHAMBA: C.D. BLOCK SALUNI: CODE NO. 3: TAHSIL SALUNI: CODE NO. 3	3 KHUNDI MARAL (139)				121 00	4 00	125	3	3	57	27	30			27	30	
DISTRICT CHAMBA: C.D. BLOCK SALUNI: CODE NO. 3: TAHSIL SALUNI: CODE NO. 3	4 R F SUPACHOLU (140)	Y	159 00			1 00	160	Uninhabited						Uninhabited			
DISTRICT CHAMBA: C.D. BLOCK SALUNI: CODE NO. 3: TAHSIL SALUNI: CODE NO. 3	DHAR SUPACHOLU 5 (141)	Y			798 00	3 00	801	9	9	108	59	49			59	49	
DISTRICT CHAMBA: C.D. BLOCK SALUNI: CODE NO. 3: TAHSIL SALUNI: CODE NO. 3	6 R F GAGLI (142)	Y	99 00				99	Uninhabited						Uninhabited			
DISTRICT CHAMBA: C.D. BLOCK SALUNI: CODE NO. 3: TAHSIL SALUNI: CODE NO. 3	7 R F BIR (144)	Y	346 00			2 00	348	Uninhabited						Uninhabited			
DISTRICT CHAMBA: C.D. BLOCK SALUNI: CODE NO. 3: TAHSIL SALUNI: CODE NO. 3	8 DHAR SYAH BEHI (145)	Y			1826 00	10 00	1836	Uninhabited						Uninhabited			
DISTRICT CHAMBA: C.D. BLOCK SALUNI: CODE NO. 3: TAHSIL SALUNI: CODE NO. 3	9 LANGERA (143)	Y		28 00	496 00	14 00	538	18	18	97	51	46	1				
DISTRICT CHAMBA: C.D. BLOCK SALUNI: CODE NO. 3: TAHSIL SALUNI: CODE NO. 3	10 R F BHANGOTHLI (146)	Y	45 00				45	Uninhabited						Uninhabited			
DISTRICT CHAMBA: C.D. BLOCK SALUNI: CODE NO. 3: TAHSIL SALUNI: CODE NO. 3	11 R F GUWARI (147)	Y	20 00				20	Uninhabited						Uninhabited			

CENSUS DATA FOR VILLAGES WITHIN AND AROUND GAMGUL SAHBEHI SANCTUARY, HIMACHAL PRADESH

GAMGUL SAHBEHI SANCTUARY		LAND USE AND AMENITIES HIMACHAL PRADESH																
Name of Village (With Location Hadbast No. in Code Brackets)		inside PAs (Y=Yes; Blank=No)	Irrigated Forest	Irrigated by source	Unirrigated	Culturable waste	Area not available for cultivation	Area of Village (In hectare) and of Town/Ward in KM2	No. of Occupied Residential Houses	No. of House-holds	Total population (Including institutional and houseless population)			Scheduled Castes		Scheduled Tribes		
											P	M	F	M	F	M	F	
DISTRICT CHAMBA: C.D. BLOCK SALUNI: CODE NO. 3: TAHSIL SALUNI: CODE NO. 3																		
12 R F RANJAL (149)		Y	27.00					27	Uninhabited									
DISTRICT CHAMBA: C.D. BLOCK SALUNI: CODE NO. 3: TAHSIL SALUNI: CODE NO. 3																		
13 R F DANDI (150)			8.00					8	Uninhabited									
DISTRICT CHAMBA: C.D. BLOCK SALUNI: CODE NO. 3: TAHSIL SALUNI: CODE NO. 3																		
14 R F LADER (151)		Y	43.00					44	Uninhabited									
DISTRICT CHAMBA: C.D. BLOCK SALUNI: CODE NO. 3: TAHSIL SALUNI: CODE NO. 3																		
15 PRINGUL (134)		Y		55.00	1314.00		21.00	1380	62	62	430	240	190	12	11	55	45	
DISTRICT CHAMBA: C.D. BLOCK SALUNI: CODE NO. 3: TAHSIL SALUNI: CODE NO. 3																		
16 R F LANGERA (136)			524.00				10.00	534	Uninhabited									
DISTRICT CHAMBA: C.D. BLOCK SALUNI: CODE NO. 3: TAHSIL SALUNI: CODE NO. 3																		
17 R F CHHOTA JAURA (135)			85.00				1.00	86	Uninhabited									
DISTRICT CHAMBA: C.D. BLOCK SALUNI: CODE NO. 3: TAHSIL SALUNI: CODE NO. 3																		
18 R F GUINALA (152)		Y	75.00				1.00	76	Uninhabited									
DISTRICT CHAMBA: C.D. BLOCK SALUNI: CODE NO. 3: TAHSIL SALUNI: CODE NO. 3																		
19 DHAR GAMGUL (148)		Y		1848.00			9.00	1857	1	1	9	5	4			5	4	
DISTRICT CHAMBA: C.D. BLOCK SALUNI: CODE NO. 3: TAHSIL SALUNI: CODE NO. 3																		
20 R F NALWAR-I (153)		Y	183.00				1.00	184	Uninhabited									
DISTRICT CHAMBA: C.D. BLOCK SALUNI: CODE NO. 3: TAHSIL SALUNI: CODE NO. 3																		
21 R F NALWAR-II (155)		Y	54.00					54	Uninhabited									
DISTRICT CHAMBA: C.D. BLOCK SALUNI: CODE NO. 3: TAHSIL SALUNI: CODE NO. 3																		
22 DHAR DUGHLI (154)		Y		430.00				430	Uninhabited									

CENSUS DATA FOR VILLAGES WITHIN AND AROUND GAMGUL SAIHBEHI SANCTUARY, HIMACHAL PRADESH

GAMGUL SIAHBEHI SANCTUARY	LAND USE AND AMENITIES		HIMACHAL PRADESH														
	Name of Village (With Location Hadbast No. in Code Brackets)	Inside PAs (Y=Yes; Blanck= No)	Irrigated Forest	Unirri- gated	Cultu- rable waste	Area not available for cultivation	Area of Village (In hetare) and of Town/Ward in KM2	No. of Occupied Residen- tial Houses	No. of House- holds	Total population (Including institutional and houseless population)			Scheduled Castes		Scheduled Tribes		
										P	M	F	M	F	M	F	
DISTRICT CHAMBA: C.D. BLOCK SALUNI: CODE NO. 3: TAHSIL SALUNI: CODE NO. 3	23 R.F.BODA (156)	Y	20 00				20	Uninhabited									
DISTRICT CHAMBA: C.D. BLOCK SALUNI: CODE NO. 3: TAHSIL SALUNI: CODE NO. 3	24 DHAR SANTITH (159)	Y			632 00		632	Uninhabited									
DISTRICT CHAMBA: C.D. BLOCK SALUNI: CODE NO. 3: TAHSIL SALUNI: CODE NO. 3	25 R.F.NALWAR-III (157)	Y	26.00				26	Uninhabited									
DISTRICT CHAMBA: C.D. BLOCK SALUNI: CODE NO. 3: TAHSIL SALUNI: CODE NO. 3	26 SANGNI (156)	Y		87 00	984.00	23.00	1058	116	116	709	385	324	46	35	111	82	
DISTRICT CHAMBA: C.D. BLOCK SALUNI: CODE NO. 3: TAHSIL SALUNI: CODE NO. 3	27 R.F.CHARBHENT (133)		617.00			2.00	619	Uninhabited									
DISTRICT CHAMBA: C.D. BLOCK SALUNI: CODE NO. 3: TAHSIL SALUNI: CODE NO. 3	28 BHARNI PHALKA (132)		1.00	2 00	105.00	1.00	109	Uninhabited									
DISTRICT CHAMBA: C.D. BLOCK SALUNI: CODE NO. 3: TAHSIL SALUNI: CODE NO. 3	29 R.F.PHATIRI-II (131)		1.00				1	Uninhabited									
DISTRICT CHAMBA: C.D. BLOCK SALUNI: CODE NO. 3: TAHSIL SALUNI: CODE NO. 3	30 JALAUT (130)			36 00	420 00	5 00	461	31	31	162	82	80	17	13			
DISTRICT CHAMBA: C.D. BLOCK SALUNI: CODE NO. 3: TAHSIL SALUNI: CODE NO. 3	31 R.F.PHATIRI-I (125)		103 00			1.00	104	Uninhabited									
DISTRICT CHAMBA: C.D. BLOCK SALUNI: CODE NO. 3: TAHSIL SALUNI: CODE NO. 3	32 R.F.JAMLA (129)		99 00			1.00	100	Uninhabited									
DISTRICT CHAMBA: C.D. BLOCK SALUNI: CODE NO. 3: TAHSIL SALUNI: CODE NO. 3	33 JAMLA (126)			12 00	60 00	2 00	74	Uninhabited									

CENSUS DATA FOR VILLAGES WITHIN AND AROUND GAMGUL SAIHBEHI SANCTUARY, HIMACHAL PRADESH

GAMGUL SIAHBEHI SANCTUARY	LAND USE AND AMENITIES HIMACHAL PRADESH	Name of Village (With Location Hadbast No. in Code Brackets)	Inside PAs (Y=Yes; Blank=No)	irrigated Forest	Unirri- gated	Cultu- rable waste	Area not available for cultivation	Area of Village (In hetare) and of Town/Ward in KM2	No. of Occupied Residen- tial Houses	No. of House- holds	Total population (including institutional and houseless population)			Scheduled Castes		Scheduled Tribes	
											P	M	F	M	F	M	F
DISTRICT CHAMBA: C.D. BLOCK SALUNI: CODE NO. 3: TAHSIL SALUNI: CODE NO. 3		34 R F KUKERAN (127)		16 00			1 00	17	Uninhabited								
DISTRICT CHAMBA: C.D. BLOCK SALUNI: CODE NO. 3: TAHSIL SALUNI: CODE NO. 3		35 RANJNI (128)			50.00	106 00	10 00	166	56	56	332	169	163	67	75	40	39
DISTRICT CHAMBA: C.D. BLOCK SALUNI: CODE NO. 3: TAHSIL SALUNI: CODE NO. 3		36 DHAR MARHOT-II (124)				303 00	2 00	305	Uninhabited								
DISTRICT CHAMBA: C.D. BLOCK SALUNI: CODE NO. 3: TAHSIL SALUNI: CODE NO. 3		37 R F DHAJU (122)		66 00				66	Uninhabited								
DISTRICT CHAMBA: C.D. BLOCK SALUNI: CODE NO. 3: TAHSIL SALUNI: CODE NO. 3		38 PURHAN (120)			36 00	117 00	13 00	166	50	50	335	177	158	82	63	82	83
DISTRICT CHAMBA: C.D. BLOCK SALUNI: CODE NO. 3: TAHSIL SALUNI: CODE NO. 3		39 R F KANI (119)		157 00				157	Uninhabited								
DISTRICT CHAMBA: C.D. BLOCK SALUNI: CODE NO. 3: TAHSIL SALUNI: CODE NO. 3		40 TANKI DA PAR (121)		1 00				1	Uninhabited								
DISTRICT CHAMBA: C.D. BLOCK SALUNI: CODE NO. 3: TAHSIL SALUNI: CODE NO. 3		41 DHAR MARHOT-I (123)				194 00		194	Uninhabited								
DISTRICT CHAMBA: C.D. BLOCK SALUNI: CODE NO. 3: TAHSIL SALUNI: CODE NO. 3		42 R F MARHOT (118)			4 00	364 00	7 00	375	Uninhabited								
DISTRICT CHAMBA: C.D. BLOCK SALUNI: CODE NO. 3: TAHSIL SALUNI: CODE NO. 3		43 R F PANOGA (115)		75 00			1 00	76	Uninhabited								
DISTRICT CHAMBA: C.D. BLOCK SALUNI: CODE NO. 3: TAHSIL SALUNI: CODE NO. 3		44 R F BANGOLI I (116)		51 00			1 00	55	Uninhabited								

CENSUS DATA FOR VILLAGES WITHIN AND AROUND GAMGUL SAIHBEHI SANCTUARY HIMACHAL PRADESH

GAMGUL SIAHBEHI SANCTUARY	LAND USE AND AMENITIES HIMACHAL PRADESH		Irrigated Forest by source	Unirri- gated	Cultu- rable waste	Area not available for cultivation	Area of Village (in hetare) and of Town/Ward in KM2	No. of Occupied Residen- tial Houses	No. of House- holds	Total population (Including institutional and houseless popnlation			Scheduied Castes		Scheduled Tribes	
	Name of Village (With Location Hadbast No. in Code Brackets)	Inside PAs (Y=Yes, Blanck= No)								P	M	F	M	F	M	F
DISTRICT CHAMBA: C.D. BLOCK SALUNI: CODE NO. 3: TAHSIL SALUNI: CODE NO. 3	45 BARI (114)			55 00	93 00	10 00	158	63	63	349	183	166	17	11	15	18
DISTRICT CHAMBA: C.D. BLOCK SALUNI: CODE NO. 3: TAHSIL SALUNI: CODE NO. 3	46 R F THAMRU (167)	Y	17 00				17	Uninhabited					Uninhabited			
DISTRICT CHAMBA: C.D. BLOCK SALUNI: CODE NO. 3: TAHSIL SALUNI: CODE NO. 3	47 SUNUH (116)	Y		59 00	217 00	14 00	290	70	70	388	204	184	50	43	26	26
DISTRICT CHAMBA: C.D. BLOCK SALUNI: CODE NO. 3: TAHSIL SALUNI: CODE NO. 3	48 R F KALHETRA (165)	Y	109 00		1 00	2 00	112	Uninhabited					Uninhabited			
DISTRICT CHAMBA: C.D. BLOCK SALUNI: CODE NO. 3: TAHSIL SALUNI: CODE NO. 3	49 R F KHORAN (164)	Y	139 00			5 00	144	Uninhabited					Uninhabited			
DISTRICT CHAMBA: C.D. BLOCK SALUNI: CODE NO. 3: TAHSIL SALUNI: CODE NO. 3	50 DIGORI (163)	Y		53 00	92 00	9 00	154	38	38	243	126	117	23	12	12	7
DISTRICT CHAMBA: C.D. BLOCK SALUNI: CODE NO. 3: TAHSIL SALUNI: CODE NO. 3	51 JILARI (162)	Y		31 00	49 00	6 00	86	64	64	383	210	173	60	70	21	15
DISTRICT CHAMBA: C.D. BLOCK SALUNI: CODE NO. 3: TAHSIL SALUNI: CODE NO. 3	52 R F JILARI (161)	Y	115 00				115	Uninhabited					Uninhabited			
DISTRICT CHAMBA: C.D. BLOCK SALUNI: CODE NO. 3: TAHSIL SALUNI: CODE NO. 3	53 SIRAGALU (160)	Y		3	284 00	1 00	288	Uninhabited					Uninhabited			
DISTRICT CHAMBA: C.D. BLOCK SALUNI: CODE NO. 3: TAHSIL SALUNI: CODE NO. 3	54 BHIDROH (168)	Y		74	1703 00	18 00	1795	61	61	399	199	200	84	77		
DISTRICT CHAMBA: C.D. BLOCK SALUNI: CODE NO. 3: TAHSIL SALUNI: CODE NO. 3	55 KLTHII I (169)	Y		14	115 00	8 00	137	27	27	166	90	76	39	33	4	3

CENSUS DATA FOR VILLAGES WITHIN AND AROUND GAMGUL SAIHBEHI SANCTUARY, HIMACHAL PRADESH

GAMGUL SIAHBEHI SANCTUARY	LAND USE AND AMENITIES HIMACHAL PRADESH	Name of Village (With Location Hadbast No. in Code Brackets)	Inside PAs (Y=Yes; Blanck= No)	Irrigated Forest by source	Unirri- gated	Cultu- rable waste	Area not available for cultivation	Area of Village (In hetare) and of Town/Ward in KM2	No. of Occupied Residen- tial Houses	No. of Total population (Including House- institutional and houseless holds population	Scheduled Castes			Scheduled Tribes			
											P	M	F	M	F		
DISTRICT CHAMBA: C.D. BLOCK SALUNI: CODE NO. 3: TAHSIL SALUNI: CODE NO. 3		56 BASUA (170)			62	142.00	11.00	215	106	106	715	394	321	64	51	3	3
DISTRICT CHAMBA: C.D. BLOCK SALUNI: CODE NO. 3: TAHSIL SALUNI: CODE NO. 3		57 GHARETRA (113)			36.00	38.00	3.00	77	47	47	279	155	124	27	25	6	4
DISTRICT CHAMBA: C.D. BLOCK SALUNI: CODE NO. 3: TAHSIL SALUNI: CODE NO. 3		58 R F MAIHALUN (117)		52.00				52	Uninhabited								
DISTRICT CHAMBA: C.D. BLOCK SALUNI: CODE NO. 3: TAHSIL SALUNI: CODE NO. 3		59 R F GHARETRA (112)		19.00	2.00		1.00	22	Uninhabited								
DISTRICT CHAMBA: C.D. BLOCK SALUNI: CODE NO. 3: TAHSIL SALUNI: CODE NO. 3		60 RAINKA (111)			1.00	43.00		44	Uninhabited								
DISTRICT CHAMBA: C.D. BLOCK SALUNI: CODE NO. 3: TAHSIL SALUNI: CODE NO. 3		61 BRAHAN (110)			15.00	272.00	5.00	292	2	2	11	4	7			4	7
DISTRICT CHAMBA: C.D. BLOCK SALUNI: CODE NO. 3: TAHSIL SALUNI: CODE NO. 3		62 TALAI (175)		109.00	6.00	3.00	2.00	120	8	8	48	25	23	25	23		
DISTRICT CHAMBA: C.D. BLOCK SALUNI: CODE NO. 3: TAHSIL SALUNI: CODE NO. 3		63 JAKHRAL (174)			76.00	424.00	15.00	575	74	74	450	231	219	45	34	46	45
DISTRICT CHAMBA: C.D. BLOCK SALUNI: CODE NO. 3: TAHSIL SALUNI: CODE NO. 3		64 MAURA (102)			111.00	401.00	16.00	528	164	164	913	480	433	100	89	80	76
DISTRICT CHAMBA: C.D. BLOCK SALUNI: CODE NO. 3: TAHSIL SALUNI: CODE NO. 3		65 KILOR (176)			29.00	252.00	11.00	292	25	27	208	101	107				
DISTRICT CHAMBA: C.D. BLOCK SALUNI: CODE NO. 3: TAHSIL SALUNI: CODE NO. 3		66 D P F TRIBHOL (179)		31.00				31	Uninhabited								

CENSUS DATA FOR VILLAGES WITHIN AND AROUND GAMGUL SAIHBEHI SANCTUARY, HIMACHAL PRADESH

GAMGUL SIAHBEHI SANCTUARY	LAND USE AND AMENITIES HIMACHAL PRADESH		Name of Village (With Location Hadbast No. in Code Brackets)	Inside PAs (Y=Yes; Blanck= No)	Irrigated Forest by source	Unirri- gated	Cultu- rable waste	Area not available for cultivation	Area of Village (in hetare) and of Town/Ward in KM2	No. of Occupied Residen- tial Houses	No. of House- holds	Total population (Including institutional and houseless population)			Scheduled Castes		Scheduled Tribes	
	P	M										F	M	F	M	F		
DISTRICT CHAMBA: C.D. BLOCK SALUNI: CODE NO. 3: TAHSIL SALUNI: CODE NO. 3	67	TRIBHOL (180)				32 00	36 00	5 00	73	39	39	297	157	140	32	19	4	3
DISTRICT CHAMBA: C.D. BLOCK SALUNI: CODE NO. 3: TAHSIL SALUNI: CODE NO. 3	68	R F KILOR (177)			7 00				7	Uninhabited				Uninhabited				
DISTRICT CHAMBA: C.D. BLOCK SALUNI: CODE NO. 3: TAHSIL SALUNI: CODE NO. 3	69	D P F KILOR (178)			16				16	Uninhabited				Uninhabited				
DISTRICT CHAMBA: C.D. BLOCK SALUNI: CODE NO. 3: TAHSIL SALUNI: CODE NO. 3	70	THISLA (181)				28 00	56 00	5 00	89	32	32	218	18	110	39	38	21	27
DISTRICT CHAMBA: C.D. BLOCK SALUNI: CODE NO. 3: TAHSIL SALUNI: CODE NO. 3	71	SAURI (183)				24 00	202 00	4 00	230	43	43	220	114	106	107	104		
DISTRICT CHAMBA: C.D. BLOCK SALUNI: CODE NO. 3: TAHSIL SALUNI: CODE NO. 3	72	DHANEL (99)				53 00	276 00	6 00	335	29	29	151	76	75	16	15		
DISTRICT CHAMBA: C.D. BLOCK SALUNI: CODE NO. 3: TAHSIL SALUNI: CODE NO. 3	73	THALOGA (101)				54 00	237 00	6 00	297	65	65	398	229	169			229	169
DISTRICT CHAMBA: C.D. BLOCK SALUNI: CODE NO. 3: TAHSIL SALUNI: CODE NO. 3	74	BANDOKHI (100)				13 00	30 00	4 00	47	26	26	136	67	69	9	5	18	9
DISTRICT CHAMBA: C.D. BLOCK SALUNI: CODE NO. 3: TAHSIL SALUNI: CODE NO. 3	75	SALUAN (98)				51 00	32 00	12 00	95	123	123	660	350	310	129	122	56	38
DISTRICT CHAMBA: C.D. BLOCK SALUNI: CODE NO. 3: TAHSIL SALUNI: CODE NO. 3	80	SARAR (88)				44 00	52 00	7 00	103	35	35	256	134	122				
DISTRICT CHAMBA: C.D. BLOCK SALUNI: CODE NO. 3: TAHSIL SALUNI: CODE NO. 3	81	HALLLA (91)				22 00	42 00	2 00	66	25	25	127	66	61				

CENSUS DATA FOR VILLAGES WITHIN AND AROUND GAMGUL SAIHBEHI SANCTUARY, HIMACHAL PRADESH

GAMGUL SIAHBEHI SANCTUARY	LAND USE AND AMENITIES HIMACHAL PRADESH		Inside PAs (Y=Yes; Blanck= No)	Irrigated by source	Unirri- gated	Cultu- rable waste	Area not available for cultivation	Area of Village (In hetare) and of Town/Ward in KM2	No. of Occupied Residen- tial Houses	No. of House- holds	Total population (Including institutional and houseless population)			Scheduled Castes		Scheduled Tribes	
	Name of Village (With Location Hadbast No. in Code Brackets)	Forest									P	M	F	M	F	M	F
DISTRICT CHAMBA: C.D. BLOCK SALUNI: CODE NO. 3: TAHSIL SALUNI: CODE NO. 3	82 R.F SAROLA (89)	19 00						19	Uninhabited								
DISTRICT CHAMBA: C.D. BLOCK SALUNI: CODE NO. 3: TAHSIL SALUNI: CODE NO. 3	83 DHOL (82)			47 00		35 00	10 00	92	41	41	252	123	129	23	28		
DISTRICT CHAMBA: C.D. BLOCK SALUNI: CODE NO. 3: TAHSIL SALUNI: CODE NO. 3	84 DHANABAL (87)			35 00		34 00	10 00	79	41	41	245	123	122	26	21	23	18
DISTRICT CHAMBA: C.D. BLOCK SALUNI: CODE NO. 3: TAHSIL SALUNI: CODE NO. 3	85 JILAH (86)			42 00		94 00	17 00	153	53	53	321	152	169	6	8	11	7
DISTRICT CHAMBA: C.D. BLOCK SALUNI: CODE NO. 3: TAHSIL SALUNI: CODE NO. 3	86 BANJAR (84)			35 00		85 00	11 00	131	37	37	225	108	117	28	20		
DISTRICT CHAMBA: C.D. BLOCK SALUNI: CODE NO. 3: TAHSIL SALUNI: CODE NO. 3	87 GAL (83)			42 00		74 00	10 00	126	48	48	280	123	157				
DISTRICT CHAMBA: C.D. BLOCK SALUNI: CODE NO. 3: TAHSIL SALUNI: CODE NO. 3	88 LOHANI (85)			39 00		73 00	5 00	117	35	35	164	78	86			63	76
DISTRICT CHAMBA: C.D. BLOCK SALUNI: CODE NO. 3: TAHSIL SALUNI: CODE NO. 3	89 GUMRA (184)	173 00		44 00		26 00	11 00	254	42	42	246	135	111	26	19	99	88
DISTRICT CHAMBA: C.D. BLOCK SALUNI: CODE NO. 3: TAHSIL SALUNI: CODE NO. 3	90 KOTLA (216)	18 00		34 00		98 00	10 00	160	19	19	133	70	63	30	27	23	26
DISTRICT CHAMBA: C.D. BLOCK SALUNI: CODE NO. 3: TAHSIL SALUNI: CODE NO. 3	91 MUNDA (215)	25 00		48 00		19 00	9 00	101	35	35	236	126	110	10	3	116	107
DISTRICT CHAMBA: C.D. BLOCK SALUNI: CODE NO. 3: TAHSIL SALUNI: CODE NO. 3	92 BANNI (214)	26 00		17 00		31 00	7 00	81	7	7	54	25	29	10	13	4	2

CENSUS DATA FOR VILLAGES WITHIN AND AROUND GAMGUL SAIHBEHI SANCTUARY HIMACHAL PRADESH

GAMGUL SAIHBEHI SANCTUARY	LAND USE AND AMENITIES HIMACHAL PRADESH																
	Name of Village (With Location Hadbast No. in Code Brackets)	Inside PAs (Y=Yes; Blank= No)	Irrigated Forest by source	Unirri- gated	Cultu- rable waste	Area not availahle for cultivation	Area of Village (In hetare) and of Town/Ward in KM2	No. of Occupied Residen- tial Houses	No. of House- holds	Total population (Including institutional and houseless population)			Scheduled Castes		Scheduled Tribes		
										P	M	F	M	F	M	F	
DISTRICT CHAMBA: C.D. BLOCK SALUNI: CODE NO. 3: TAHSIL SALUNI: CODE NO. 3	93 SALLYUND (217)		9 00	6 00	4 00	3 00	22	5	5	42	23	19			23	19	
DISTRICT CHAMBA: C.D. BLOCK SALUNI: CODE NO. 3: TAHSIL SALUNI: CODE NO. 3	94 JATAUTA (213)		19 00	43 00	57 00	14 00	133	42	42	216	106	110	57	49	9	9	
DISTRICT CHAMBA: C.D. BLOCK SALUNI: CODE NO. 3: TAHSIL SALUNI: CODE NO. 3	96 DEOGA (220)			31 00	12 00	3 00	46	50	50	277	135	142	17	16			
DISTRICT CHAMBA: C.D. BLOCK SALUNI: CODE NO. 3: TAHSIL SALUNI: CODE NO. 3	97 R F GUTHAN (218)		69 00				69	2	2	2	2						
DISTRICT CHAMBA: C.D. BLOCK SALUNI: CODE NO. 3: TAHSIL SALUNI: CODE NO. 3	98 GUTHAN (219)			24 00	37 00	1 00	62	15	15	76	45	31			34	21	
DISTRICT CHAMBA: C.D. BLOCK SALUNI: CODE NO. 3: TAHSIL SALUNI: CODE NO. 3	99 GUNDERA (221)			47 00	75 00	8 00	130	53	53	297	134	163	33	35	58	79	
DISTRICT CHAMBA: C.D. BLOCK SALUNI: CODE NO. 3: TAHSIL SALUNI: CODE NO. 3	136 SHAINI (271)		1 00	34 00	292 00	4 00	331	28	28	165	91	74	44	32			
DISTRICT CHAMBA: C.D. BLOCK SALUNI: CODE NO. 3: TAHSIL SALUNI: CODE NO. 3	137 KHERI (200)			31 00	92 00	6 00	129	31	31	216	116	100	21	18			
DISTRICT CHAMBA: C.D. BLOCK SALUNI: CODE NO. 3: TAHSIL SALUNI: CODE NO. 3	138 KHANDHWARA (270)			62 00	180 00	20 00	262	66	66	379	191	188	78	88			
DISTRICT CHAMBA: C.D. BLOCK SALUNI: CODE NO. 3: TAHSIL SALUNI: CODE NO. 3	139 BILLA (268)			41 00	143 00	4 00	188	38	38	248	123	125	32	31			
DISTRICT CHAMBA: C.D. BLOCK SALUNI: CODE NO. 3: TAHSIL SALUNI: CODE NO. 3	140 MANANOGA (269)			39 00	373 00	6 00	418	28	28	173	98	75	72	48	9	10	

CENSUS DATA FOR VILLAGES WITHIN AND AROUND GAMGUL SAIHBEHI SANCTUARY, HIMACHAL PRADESH

GAMGUL SAIHBEHI SANCTUARY	LAND USE AND AMENITIES HIMACHAL PRADESH		Inside PAs (Y=Yes; Blanck= No)	Irrigated Forest by source	Unirri- gated	Culti- rable waste	Area not available for cultivation	Area of Village (in hetare) and of Town/Ward in KM2	No. of Occupied Residen- tial Houses	No. of House- holds	Total population (Including institutional and houseless population)			Scheduled Castes		Scheduled Tribes	
	Name of Village (With Location Hadbast No. in Code Brackets)	P									M	F	M	F	M	F	
DISTRICT CHAMBA: C.D. BLOCK SALUNI: CODE NO. 3: TAHSIL SALUNI: CODE NO. 3	141 BHARILA (262)				37 00	69 00	5 00	111	33	33	224	110	114	45	46	22	23
DISTRICT CHAMBA: C.D. BLOCK SALUNI: CODE NO. 3: TAHSIL SALUNI: CODE NO. 3	155 SALORI (196)				41 00	49 00	15 00	105	32	35	216	107	109	12	11	44	46
DISTRICT CHAMBA: C.D. BLOCK SALUNI: CODE NO. 3: TAHSIL SALUNI: CODE NO. 3	156 KUTEHR (203)				55 00	31 00	7 00	93	76	78	470	233	237	99	104	6	2
DISTRICT CHAMBA: C.D. BLOCK SALUNI: CODE NO. 3: TAHSIL SALUNI: CODE NO. 3	158 MERU (204)				27 00	35 00	7 00	69	26	26	151	76	75	17	12		
DISTRICT CHAMBA: C.D. BLOCK SALUNI: CODE NO. 3: TAHSIL SALUNI: CODE NO. 3	159 DALOHI (202)				28 00	10 00	4 00	42	33	33	263	128	135			5	4
DISTRICT CHAMBA: C.D. BLOCK SALUNI: CODE NO. 3: TAHSIL SALUNI: CODE NO. 3	160 GARAUN (201)				46 00	71 00	10 00	127	33	33	253	133	120			26	26
DISTRICT CHAMBA: C.D. BLOCK SALUNI: CODE NO. 3: TAHSIL SALUNI: CODE NO. 3	161 R F DATRUND (198)		184 00		2 00	2 00	1 00	189	2	2	12	8	4				
DISTRICT CHAMBA: C.D. BLOCK SALUNI: CODE NO. 3: TAHSIL SALUNI: CODE NO. 3	162 GULEL (199)				114 00	336 00	26 00	476	76	76	452	239	213				
DISTRICT CHAMBA: C.D. BLOCK SALUNI: CODE NO. 3: TAHSIL SALUNI: CODE NO. 3	163 MULKAIR (190)				46 00	232 00	8 00	286	28	28	130	69	61	23	25		
DISTRICT CHAMBA: C.D. BLOCK SALUNI: CODE NO. 3: TAHSIL SALUNI: CODE NO. 3	164 R F DORI (191)		6 00					6 Uninhabited						Uninhabited			
DISTRICT CHAMBA: C.D. BLOCK SALUNI: CODE NO. 3: TAHSIL SALUNI: CODE NO. 3	165 CHAKHOTAR (192)				46 00	160 00	8 00	214	33	33	206	109	97	22	26		

CENSUS DATA FOR VILLAGES WITHIN AND AROUND GAMGUL SAIHBEHI SANCTUARY. HIMACHAL PRADESH

GAMGUL SIAHBEHI SANCTUARY		LAND USE AND AMENITIES HIMACHAL PRADESH																	
	Name of Village (With Location Hadbast No. in Code Brackets)	Inside PAs (Y=Yes; Blanck= No)	Irrigated Forest by source	Unirri- gated	Cultu- rable waste	Area not available for cultivation	Area of Village (In hetare) and of Town/Ward in KM2	No. of Occupied Residen- tial Houses	No. of House- holds	Total population (including institutional and houseless population						Scheduled Castes		Scheduled Tribes	
										P	M	F	M	F	M	F			
DISTRICT CHAMBA: C.D. BLOCK SALUNI: CODE NO. 3: TAHSIL SALUNI: CODE NO. 3	166 BHURAU (193)		87 00	57 00	33 00	9 00	186	49	49	296	156	140	56	26					
DISTRICT CHAMBA: C.D. BLOCK SALUNI: CODE NO. 3: TAHSIL SALUNI: CODE NO. 3	167 DUTTA (197)		19 00	72 00	48 00	8 00	147	54	58	405	210	195	35	27					
DISTRICT CHAMBA: C.D. BLOCK SALUNI: CODE NO. 3: TAHSIL SALUNI: CODE NO. 3	168 KHALUR (195)			18 00	53 00	6 00	77	26	26	149	74	75	34	28					
DISTRICT CHAMBA: C.D. BLOCK SALUNI: CODE NO. 3: TAHSIL SALUNI: CODE NO. 3	169 SINDLA (194)			27 00	35 00	5 00	67	40	40	200	107	93	57	43					
DISTRICT CHAMBA: C.D. BLOCK SALUNI: CODE NO. 3: TAHSIL SALUNI: CODE NO. 3	170 KUNDAL (186)		10 00	48 00	121 00	9 00	188	59	61	346	179	167	58	51	4		3		
DISTRICT CHAMBA: C.D. BLOCK SALUNI: CODE NO. 3: TAHSIL SALUNI: CODE NO. 3	171 PAL (185)			17 00	48 00	10 00	75	28	28	143	71	72	42	40	1				
DISTRICT CHAMBA: C.D. BLOCK SALUNI: CODE NO. 3: TAHSIL SALUNI: CODE NO. 3	172 MAIRA (182)			21 00	41 00	9 00	71	50	50	246	130	116	15	12					
DISTRICT CHAMBA: C.D. BLOCK SALUNI: CODE NO. 3: TAHSIL SALUNI: CODE NO. 3	173 LANGOI (181)			41 00	114 00	7 00	162	55	55	357	195	162							
DISTRICT CHAMBA: C.D. BLOCK SALUNI: CODE NO. 3: TAHSIL SALUNI: CODE NO. 3	174 SAROGA (173)			34 00	36 00	11 00	81	130	130	650	345	305	45	39	21		2		
DISTRICT CHAMBA: C.D. BLOCK SALUNI: CODE NO. 3: TAHSIL SALUNI: CODE NO. 3	175 DAROBARI (172)		1 00	21 00	81 00	3 00	106	25	25	161	83	78	38	48					
DISTRICT CHAMBA: C.D. BLOCK SALUNI: CODE NO. 3: TAHSIL SALUNI: CODE NO. 3	176 DHANFTRA (171)			36 00	235 00	4 00	275	39	39	251	137	114	39	36					

CENSUS DATA FOR VILLAGES WITHIN AND AROUND GAMGUL SAHBEHI SANCTUARY, HIMACHAL PRADESH

GAMGUL SAHBEHI SANCTUARY	LAND USE AND AMENITIES HIMACHAL PRADESH		Inside PAs (Y=Yes; Blank=No)	Irrigated Forest	Unirri- gated	Cultu- rable waste	Area not available for cultivation	Area of Village (In hetare) and of Town/Ward in KM2	No. of Occupied Residen- tial Houses	No. of House- holds	Total population (Including institutional and houseless population			Scheduled Castes		Scheduled Tribes	
	Name of Village (With Location Hadbast No. in Code Brackets)	P									M	F	M	F	M	F	
DISTRICT CHAMBA: C.D. BLOCK SALUNI: CODE NO. 3: TAHSIL SALUNI: CODE NO. 3	177 DAND (188)	28 00		64 00	221 00	17 00	330	84	84	517	272	245	65	49			
DISTRICT CHAMBA: C.D. BLOCK SALUNI: CODE NO. 3: TAHSIL SALUNI: CODE NO. 3	178 BHAROGA (189)			34 00	357 00	17 00	408	27	2/	1/4	83	91	40	28			
DISTRICT CHAMBA: C.D. BLOCK SALUNI: CODE NO. 3: SUB TAHSIL BHALAI: CODE NO. 9	1 GRI JINDU (107)	1 00		33 00	405 00	10 00	449	15	16	104	55	49			35	27	
DISTRICT CHAMBA: C.D. BLOCK SALUNI: CODE NO. 3: SUB TAHSIL BHALAI: CODE NO. 9	2 SAGOTI (109)	16 00		40 00	488 00	9 00	553	31	34	244	136	108	16	14			
DISTRICT CHAMBA: C.D. BLOCK SALUNI: CODE NO. 3: SUB TAHSIL BHALAI: CODE NO. 9	3 BHAJOTRA (106)	1 00		26 00	82 00	4 00	113	34	38	207	114	93	33	22			
DISTRICT CHAMBA: C.D. BLOCK SALUNI: CODE NO. 3: SUB TAHSIL BHALAI: CODE NO. 9	4 R F BHAJOTRA (105)	21 00						21 Uninhabited						Uninhabited			
DISTRICT CHAMBA C.D. BLOCK SALUNI: CODE NO. 3: SUB TAHSIL BHALAI: CODE NO. 9	5 KHALOH (108)			7 00	42 00	1 00	50	6	6	40	23	17					
DISTRICT CHAMBA. C.D. BLOCK SALUNI: CODE NO. 3: SUB TAHSIL BHALAI. CODE NO. 9	6 DROR (104)	11 00		42 00	200 00	7 00	260	53	57	331	176	155	67	73	7	5	
DISTRICT CHAMBA. C.D. BLOCK SALUNI: CODE NO. 3: SUB TAHSIL BHALAI: CODE NO. 9	7 NANGALI (58)			16 00	152 00	7 00	175	22	25	177	98	79	23	16			

CENSUS DATA FOR VILLAGES WITHIN AND AROUND GAMGUL SAIHBEHI SANCTUARY, HIMACHAL PRADESH

GAMGUL SIAHBEHI SANCTUARY	LAND USE AND AMENITIES		HIMACHAL PRADESH													
	Name of Village (With Location Hadbast No. in Code Brackets)	Inside PAs (Y=Yes; Blanck= No)	Irrigated Forest by source	Unirri- gated	Cultu- rable waste	Area not available for cultivation	Area of Village (In hetare) and of Town/Ward in KM2	No. of Occupied Residen- tial Houses	No. of House- holds	Total population (Including institutional and houseless population)			Scheduled Castes		Scheduled Tribes	
										P	M	F	M	F	M	F
DISTRICT CHAMBA: C.D. BLOCK SALUNI: CODE NO. 3: SUB TAHSIL BHALAI: CODE NO. 9	11 GUL (1)			14 00	169.00	8 00	191	18	18	108	56	52	12	8	9	7
DISTRICT CHAMBA: C.D. BLOCK SALUNI: CODE NO. 3: SUB TAHSIL BHALAI: CODE NO. 9	21 JHAURA (59)			47 00	182 00	10 00	239	66	68	378	189	189	130	124	1	1
DISTRICT CHAMBA: C.D. BLOCK SALUNI: CODE NO. 3: SUB TAHSIL BHALAI: CODE NO. 9	22 BHARAI (103)			48 00	320 00	11 00	379	52	59	290	150	140	130	131	2	
DISTRICT CHAMBA: C.D. BLOCK SALUNI: CODE NO. 3: SUB TAHSIL BHALAI: CODE NO. 9	23 DANDI (97)			58 00	103 00	8 00	169	56	56	333	188	145	20	13	101	91
DISTRICT CHAMBA: C.D. BLOCK SALUNI: CODE NO. 3: SUB TAHSIL BHALAI: CODE NO. 9	24 CHHATREL (96)			70 00	121 00	6 00	197	63	63	365	188	177	41	41	16	13
DISTRICT CHAMBA: C.D. BLOCK SALUNI: CODE NO. 3: SUB TAHSIL BHALAI: CODE NO. 9	80 KHANKUR (95)			32 00	74 00	17 00	123	41	46	267	142	125	13	7		
DISTRICT CHAMBA: C.D. BLOCK SALUNI: CODE NO. 3: TAHSIL CHAURAH: CODE NO. 2	23 CHILHA (282)		1 00	45 00	79 00	8 00	133	39	39	192	95	97	47	46	42	50
DISTRICT CHAMBA: C.D. BLOCK SALUNI: CODE NO. 3: TAHSIL CHAURAH: CODE NO. 2	24 LUDRORA (284)		3.3 00	38 00	70 00	8 00	149	36	36	233	127	106	21	21	81	66

CENSUS DATA FOR VILLAGES WITHIN AND AROUND GAMGUL SAIHBEHI SANCTUARY, HIMACHAL PRADESH

GAMGUL SIAHBEHI SANCTUARY	LAND USE AND AMENITIES HIMACHAL PRADESH		Inside PAs (Y=Yes; Blank=No)	Irrigated Forest	Unirri- gated	Cultu- rable waste	Area not available for cultivation	Area of Village (in hetare) and of Town/Ward in KM2	No. of Occupied Residen- tial Houses	No. of House- holds	Total population (Including institutional and houseless population)			Scheduled Castes		Scheduled Tribes	
	Name of Village (With Location Hadbast No. in Code Brackets)	P									M	F	M	F	M	F	
DISTRICT CHAMBA: C.D. BLOCK SALUNI: CODE NO. 3: TAHSIL CHAURAH: CODE NO. 2	26 D P F JAWALA (286)			7 00				58	Uninhabited								
DISTRICT CHAMBA: C.D. BLOCK SALUNI: CODE NO. 3: TAHSIL CHAURAH: CODE NO. 2	27 D.P F HALAI (285)			56 00		5 00		61	Uninhabited								
DISTRICT CHAMBA: C.D. BLOCK SALUNI: CODE NO. 3: TAHSIL CHAURAH: CODE NO. 2	28 KHERNA (287)			17 00				17	Uninhabited								
DISTRICT CHAMBA: C.D. BLOCK SALUNI: CODE NO. 3: TAHSIL CHAURAH: CODE NO. 2	29 KHANGU (288)				29 00	53 00	6 00	88	21	21	125	64	61	14	23	39	31
DISTRICT CHAMBA: C.D. BLOCK SALUNI: CODE NO. 3: TAHSIL CHAURAH: CODE NO. 2	30 D.P.F KHANGU (289)			4 00				4	Uninhabited								
DISTRICT CHAMBA: C.D. BLOCK SALUNI: CODE NO. 3: TAHSIL CHAURAH: CODE NO. 2	31 R F KHANGU (272)			469 00	1 00			470	Uninhabited								
DISTRICT CHAMBA: C.D. BLOCK SALUNI: CODE NO. 3: TAHSIL CHAURAH: CODE NO. 2	32 DHAR TERU (299)					270 00		270	Uninhabited								
DISTRICT CHAMBA: C.D. BLOCK SALUNI: CODE NO. 3: TAHSIL CHAURAH: CODE NO. 2	33 D P F TFRU (294)			106 00				106	Uninhabited								

CENSUS DATA FOR VILLAGES WITHIN AND AROUND GAMGUL SAIHBEHI SANCTUARY, HIMACHAL PRADESH

GAMGUL SIAHBEHI SANCTUARY		LAND USE AND AMENITIES HIMACHAL PRADESH																
Name of Village (With Location Hadbast No. in Code Brackets)	Inside PAs {Y=Yes; Blanck= No}	Irrigated Forest	Unirri- gated by source	Cultu- rable waste	Area not available for cultivation	Area of Village (In hetare) and of Town/Ward in KM2	No of Occupied Residen- tial Houses	No. of House- holds	Total population (Including institutional and houseless population)			Scheduled Castes		Scheduled Tribes				
									P	M	F	M	F	M	F			
DISTRICT CHAMBA: C.D. BLOCK SALUNI: CODE NO. 3: TAHSIL CHAURAH: CODE NO. 2	34 DHAR BHARNU (292)		1 00	181 00		182	Uninhabited											
DISTRICT CHAMBA: C.D. BLOCK SALUNI: CODE NO. 3: TAHSIL CHAURAH: CODE NO. 2	35 BHARNU (291)		2 00	10 00		12	Uninhabited											
DISTRICT CHAMBA: C.D. BLOCK SALUNI: CODE NO. 3: TAHSIL CHAURAH: CODE NO. 2	D P F CHANDRAUL 36 (290)	193 00				193	Uninhabited											
DISTRICT CHAMBA: C.D. BLOCK SALUNI: CODE NO. 3: TAHSIL CHAURAH: CODE NO. 2	37 SHAGWARI (296)		27 00	132 00	11 00	170	41	41	248	142	106					19	10	
DISTRICT CHAMBA: C.D. BLOCK SALUNI: CODE NO. 3: TAHSIL CHAURAH: CODE NO. 2	38 R F CHANDROŁ (295)	81 00				81	Uninhabited											
DISTRICT CHAMBA: C.D. BLOCK SALUNI: CODE NO. 3: TAHSIL CHAURAH: CODE NO. 2	39 DHAR GUNYALI (293)			36 00		36	Uninhabited											
DISTRICT CHAMBA: C.D. BLOCK SALUNI: CODE NO. 3: TAHSIL CHAURAH: CODE NO. 2	40 R F SANGWARI (298)	116 00				116	Uninhabited											
DISTRICT CHAMBA: C.D. BLOCK SALUNI: CODE NO. 3: TAHSIL CHAURAH: CODE NO. 2	41 AIL (297)		44 00	178 00		222	6'	61	368	188	180	37			34			

CENSUS DATA FOR VILLAGES WITHIN AND AROUND GAMGUL SAIHBEHI SANCTUARY, HIMACHAL PRADESH

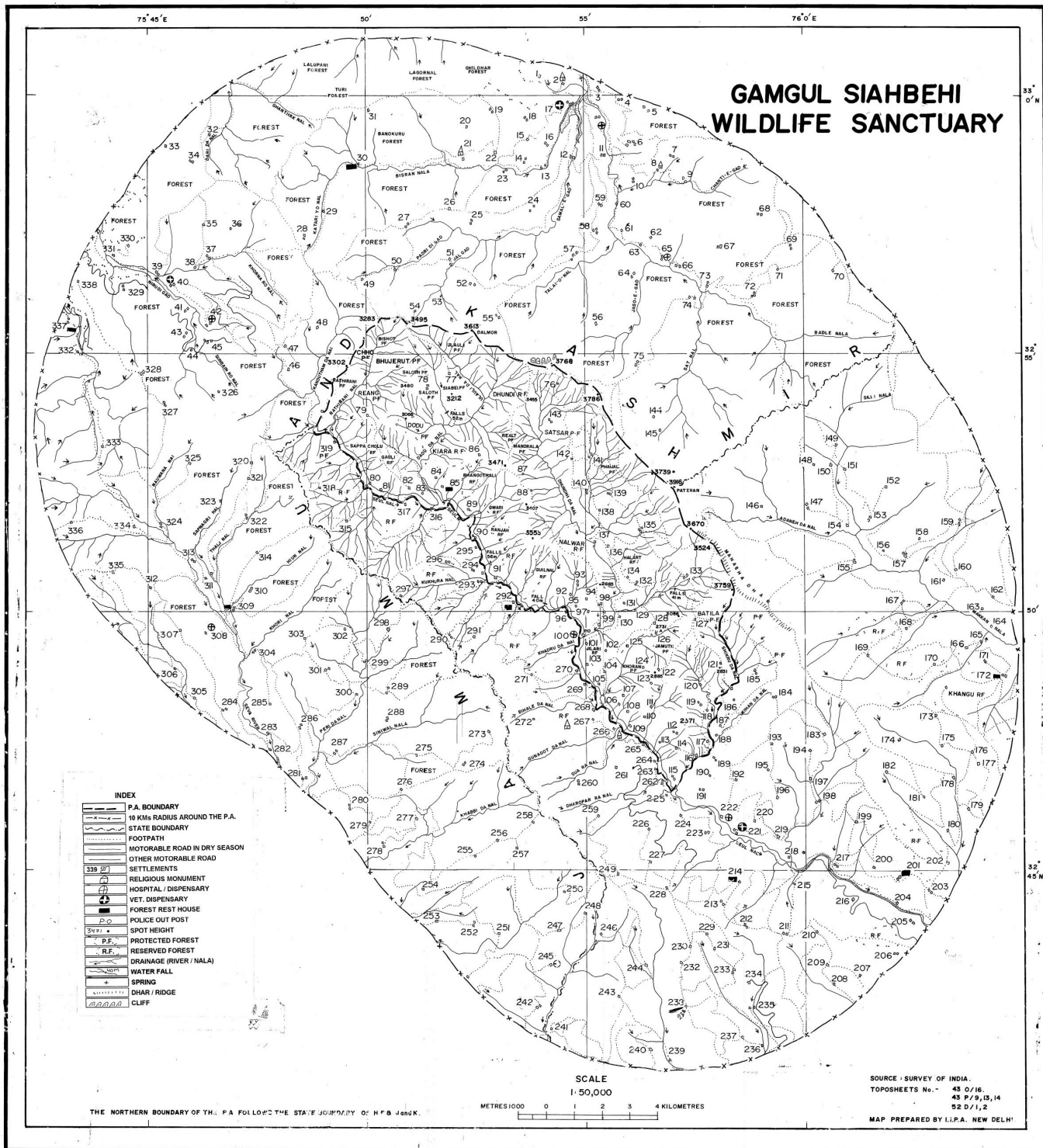
GAMGUL SIAHBEHI SANCTUARY	LAND USE AND AMENITIES HIMACHAL PRADESH	Name of Village (With Location Hadbast No in Code Brackets)	Inside PAs {Y=Yes; BlancK= No}	Irrigated Forest by source	Unirri- gated	Cultu- rable waste	Area not available for cultivation	Area of Village (In hetare) and of Town/Ward in KM2	No. of Occupied Residen- tial Houses	No. of Total population (Including House- institutional and houseless holds population	Scheduled Castes			Scheduled Tribes				
											P	M	F	M	F	M	F	
DISTRICT CHAMBA: C.D. BLOCK SALUNI: CODE NO. 3: TAHSIL CHAURAH: CODE NO. 2		42 R F AIL (301)		18 00				18	Uninhabited									
DISTRICT CHAMBA: C.D. BLOCK SALUNI: CODE NO. 3: TAHSIL CHAURAH: CODE NO. 2		43 D P F KHAJRALA (302)		68 00				68	Uninhabited									
DISTRICT CHAMBA: C.D. BLOCK SALUNI: CODE NO. 3: TAHSIL CHAURAH: CODE NO. 2		44 DHAR SHARWANI (300)				389 00	3 00	392	Uninhabited									
DISTRICT CHAMBA: C.D. BLOCK SALUNI: CODE NO. 3: TAHSIL CHAURAH: CODE NO. 2		45 DHAR BHUJGALI (303)				270 00	2 00	272	Uninhabited									
DISTRICT CHAMBA: C.D. BLOCK SALUNI: CODE NO. 3: TAHSIL CHAURAH: CODE NO. 2		46 DHAR SAU (306)				546 00	3 00	549	Uninhabited									
DISTRICT CHAMBA: C.D. BLOCK SALUNI: CODE NO. 3: TAHSIL CHAURAH: CODE NO. 2		50 SAU (304)			117 00	267 00	3 00	367	40	40	198	107	91					
DISTRICT CHAMBA: C.D. BLOCK SALUNI: CODE NO. 3: TAHSIL CHAURAH: CODE NO. 2		51 R F SAU (303)		9 00				9	Uninhabited									
DISTRICT CHAMBA: C.D. BLOCK TISA: CODE NO. 2: TAHSIL CHAURAH: CODE NO. 2		47 DHAR CHACHUL (307)				584 00	5 00	589	Uninhabited									

CENSUS DATA FOR VILLAGES WITHIN AND AROUND GAMGUL SAIHBEHI SANCTUARY, HIMACHAL PRADESH

GAMGUL SIAHBEHI SANCTUARY		LAND USE AND AMENITIES HIMACHAL PRADESH															
	Name of Village (With Location Hadbast No. in Code Brackets)	Inside PAs (Y=Yes; Blank=No)	Irrigated Forest	Unirri- gated by source	Cultu- rable waste	Area not available for cultivation	Area of Village (In hetare) and of Town/Ward in KM2	No. of Occupied Residen- tial Houses	No. of House- holds	Total population (Including institutional and houseless population)			Scheduled Castes		Scheduled Tribes		
										P	M	F	M	F	M	F	
DISTRICT CHAMBA: C.D. BLOCK TISA: CODE NO. 2: TAHSIL CHAURAH: CODE NO. 2	48 R F CHACHUL (308)		6 00				6	Uninhabited						Uninhabited			
DISTRICT CHAMBA: C.D. BLOCK TISA: CODE NO. 2: TAHSIL CHAURAH: CODE NO. 2	49 CHACHUL (309)			32 00	136 00	9 00	177	48	48	278	140	138	9	10	9	9	
DISTRICT CHAMBA: C.D. BLOCK TISA: CODE NO. 2: TAHSIL CHAURAH: CODE NO. 2	52 MAKKAN (310)		76 00	51 00	250 00	16 00	393	60	60	351	181	170	4	2	14	11	
DISTRICT CHAMBA: C.D. BLOCK TISA: CODE NO. 2: TAHSIL CHAURAH: CODE NO. 2	53 DHAR MAKKAN (311)				1397 00	2 00	1399	Uninhabited						Uninhabited			
DISTRICT CHAMBA: C.D. BLOCK TISA: CODE NO. 2: TAHSIL CHAURAH: CODE NO. 2	55 BARAILA (313)			28 00	151 00	9 00	188	27	27	114	56	58	56	58			
DISTRICT CHAMBA: C.D. BLOCK TISA: CODE NO. 2: TAHSIL CHAURAH: CODE NO. 2	56 R F JANGBANI (314)		6 00				6	Uninhabited						Uninhabited			
DISTRICT CHAMBA: C.D. BLOCK TISA: CODE NO. 2: TAHSIL CHAURAH: CODE NO. 2	57 SANWAL (315)			99 00	285 00	24 00	408	140	140	836	434	402	176	142	3	3	
DISTRICT CHAMBA: C.D. BLOCK TISA: CODE NO. 2: TAHSIL CHAURAH: CODE NO. 2	58 SHALELA BARI (316)			70 00	100 00	19 00	189	84	84	520	280	240	74	65			

CENSUS DATA FOR VILLAGES WITHIN AND AROUND GAMGUL SAIHBEHI SANCTUARY, HIMACHAL PRADESH

GAMGUL SIAHBEHI SANCTUARY		LAND USE AND AMENITIES HIMACHAL PRADESH																
Name of Village (With Location Hadbast No. in Code Brackets)	Inside PAs (Y=Yes; Blanck= No)	Irrigated Forest	by source	Unirri- gated	Cultu- rable waste	Area not available for cultivation	Area of Village (In hetare) and of Town/Ward in KM2	No. of Occupied Residen- tial Houses	No. of House- holds	Total population (Including institutional and houseless population)			Scheduled Castes		Scheduled Tribes			
										P	M	F	M	F	M	F		
DISTRICT CHAMBA: C.D. BLOCK TISA: CODE NO. 2: TAHSIL CHAURAH: CODE NO. 2																		
59 DEHGRAN (317)				114 00	186 00	22 00	322	107	107	670	356	314	36	27				
DISTRICT CHAMBA: C.D. BLOCK TISA: CODE NO. 2: TAHSIL CHAURAH: CODE NO. 2																		
60 BHATSAR (318)				74	120 00	25 00	219	89	89	571	298	273	92	88				
END																		



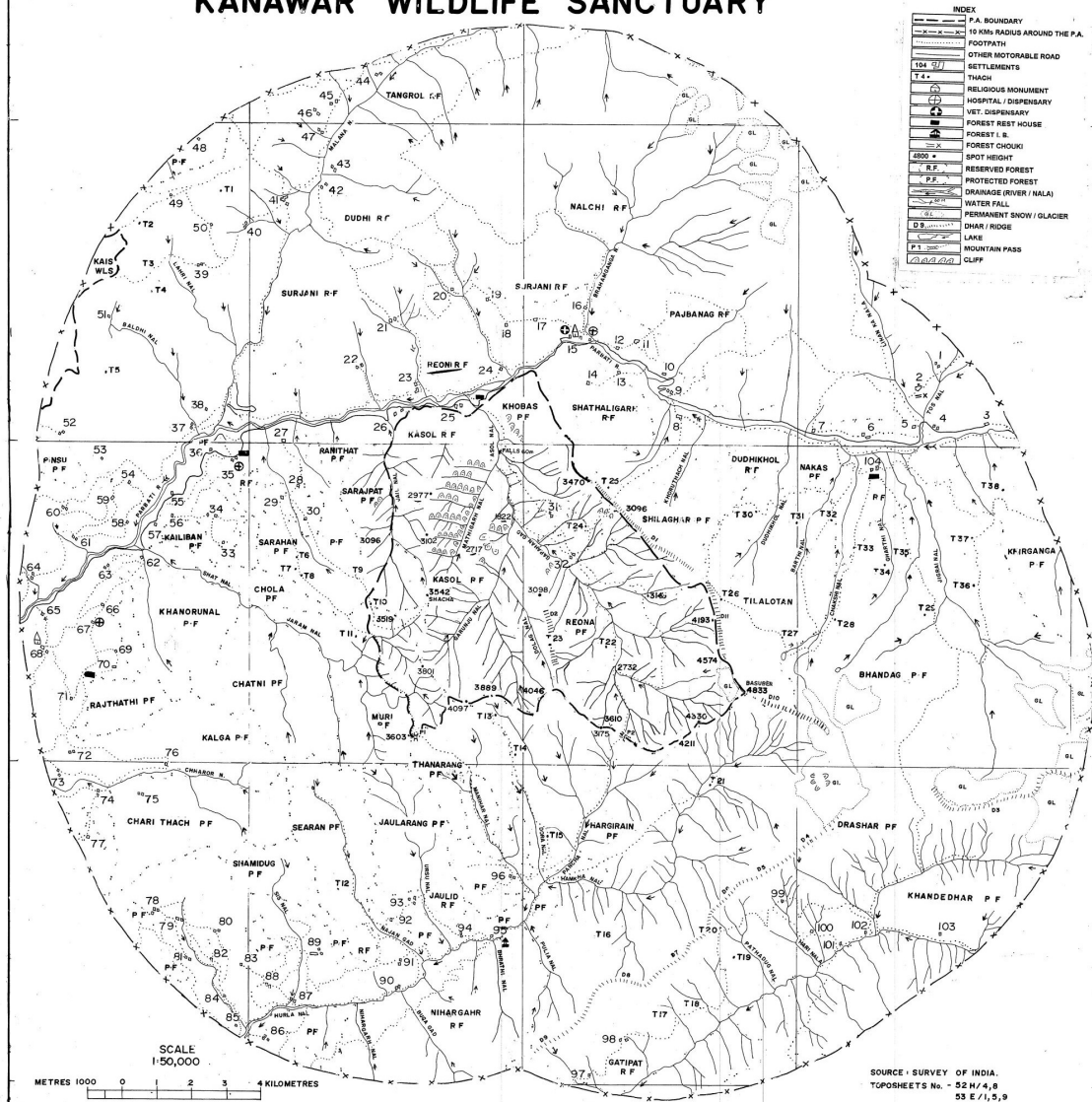
HP/S/KAN

Kananwar Sanctuary

CENSUS DATA FOR VILLAGES WITHIN AND AROUND KANAWAR SANCTUARY HIMACHAL PRADESH

KANAWAR SANCTUARY	LAND USE AND HIMACHAL AMENITIES PRADESH																		
	Name of Village Location (With Hadbast No Code in Brackets)	Inside PAs (Y=Yes; Blank=N o)	Irrigated by Forest	Unirri-gated	Cultu-rable waste	Area not available for cultivation	Area of Village (In hectares) and of Town/Ward in KM ²	No. of Occupied Residen-tial Houses	No. of House-holds	Total population (Including institutional and houseless population)			Scheduled Castes		Scheduled Tribes				
										P	M	F	M	F	M	F			
KULLU DISTRICT: C. D. BLOCK: KULLU: TAHSIL KULLU: CODE NO: 1	70 Parl (37/94)		GC (7)	387	70	60	524	569	569	3307	1714	1593	378	346	4	1			
KULLU DISTRICT: C. D. BLOCK: KULLU: TAHSIL KULLU: CODE NO: 1	71 Manjhli (37/93)		-	326	1	44	371	396	396	2128	1069	1059	124	121	9	11			
KULLU DISTRICT: C. D. BLOCK: KULLU: TAHSIL KULLU: CODE NO: 1	74 Ratocha (38/95)		GC (4)	160	20	29	213	15	155	909	469	440	112	105	-	-			
KULLU DISTRICT: C. D. BLOCK: KULLU: TAHSIL KULLU: CODE NO: 1	75 Chong (38/96)		GC (6)	234	12	37	289	213	213	1218	610	608	160	154	-	-			
KULLU DISTRICT: C. D. BLOCK: KULLU: TAHSIL KULLU: CODE NO: 1	76 Jallu (38/97)		GC (6)	194	14	27	241	243	243	1389	720	669	315	259	13	11			
KULLU DISTRICT: C. D. BLOCK: KULLU: TAHSIL KULLU: CODE NO: 1	77 Shat (38/98)		GC (6)	171	13	32	222	208	212	1208	609	599	178	161	20	20			
KULLU DISTRICT: C. D. BLOCK: KULLU: TAHSIL KULLU: CODE NO: 1	78 Bradha (39/99)		GC (3)	297	66	7	373	364	364	1957	1003	954	430	443	15	13			
KULLU DISTRICT: C. D. BLOCK: KULLU: TAHSIL KULLU: CODE NO: 1	79 Jani (39/100)		GC (3)	295	38	35	371	318	318	1923	1020	903	271	215	46	56			
KULLU DISTRICT: C. D. BLOCK: KULLU: TAHSIL KULLU: CODE NO: 1	80 Sosan (40/102)		GC (1)	296	42	58	397	285	285	1517	815	702	208	182	13	11			
KULLU DISTRICT: C. D. BLOCK: KULLU: TAHSIL KULLU: CODE NO: 1	81 Manikarn (40/101)		GC (12)	583	62	162	819	645	645	3483	1876	1607	375	335	9	9			
KULLU DISTRICT: C. D. BLOCK: NAGAR TAHSIL KULLU: CODE NO: 1	83 Malana (24/44)		-	147	14	18	179	106	106	608	330	278	8	7	-	-			

KANAWAR WILDLIFE SANCTUARY



INDEX

- P.A. BOUNDARY
- 10 KMS. RADIUS AROUND THE P.A.
- FOOTPATH
- OTHER MOTORABLE ROAD
- 104 — SETTLEMENTS
- T 1-38 — THACH
- RELIGIOUS MONUMENT
- HOSPITAL / DISPENSARY
- VET. DISPENSARY
- FOREST REST HOUSE
- FOREST I. R.
- FOREST CHOKI
- 2800 + — SPOT HEIGHT
- R.F. RESERVED FOREST
- P.F. PROTECTED FOREST
- DRAINAGE (RIVER / NALA)
- WATER FALL
- PERMANENT SNOW / GLACIER
- D 9 — DHAR / RIDGE
- LAKE
- MOUNTAIN PASS
- CLIFF

SCALE
1:50,000

METRES 1000 0 1 2 3 4 KILOMETRES

SOURCE: SURVEY OF INDIA.
 TOPOSHEETS No. - 52 N/4, 8
 53 E/1, 5, 9
 MAP PREPARED BY: I. P. A. NEW DELHI.

HP/S/NAI

Naina Devi Sanctuary

CENSUS DATA FOR VILLAGES WITHIN AND AROUND NAINA DEVI SANCTUARY, HIMACHAL PRADESH

NAINA DEVI SANCTUARY AND AMENITIES HIMACHAL PRADESH	LAND USE AND	Location Name of Village (With Code Hadbast No. in Brackets)	Inside PAs (Y=Yes: Blanck= No)	Irrigated Forest by source	Unirri- gated	Cultu- rable waste	Area not available for cultivation	Area of Village (In hetare) and of Town/Ward in KM2	No. of Occupied Residen- tial Houses	No. of House- holds	Total population (Including institutional and houseless population			Scheduled Castes		Scheduled Tribes	
											P	M	F	M	F	M	F
DISTRICT BILASPUR: C.D.BLOCK BILASPUR SADAR: CODE NO.3: SUB TAHSIL NAINA DEVI: CODE NO. 3																	
		1 NELLA (374)		GC(1)	39	111	106	257	124	124	605	323	282	165	127	2	
DISTRICT BILASPUR: C.D.BLOCK BILASPUR SADAR: CODE NO.3: SUB TAHSIL NAINA DEVI: CODE NO. 3																	
		2 DHAR PACHINGAL (373)			2	78	6	86	2	2	16	8	8				
DISTRICT BILASPUR: C.D.BLOCK BILASPUR SADAR: CODE NO.3: SUB TAHSIL NAINA DEVI: CODE NO. 3																	
		3 GAWAL THAI (372)			26	217	59	302	74	74	353	196	157	66	58		
DISTRICT BILASPUR: C.D.BLOCK BILASPUR SADAR: CODE NO.3: SUB TAHSIL NAINA DEVI: CODE NO. 3																	
		4 SAMTEHN (371)			34	322	18	374	74	74	386	199	187	53	59		
DISTRICT BILASPUR: C.D.BLOCK BILASPUR SADAR: CODE NO.3: SUB TAHSIL NAINA DEVI: CODE NO. 3																	
		5 ILEAL (369)			44	146	15	205	55	55	311	164	147	43	43	45	39
DISTRICT BILASPUR: C.D.BLOCK BILASPUR SADAR: CODE NO.3: SUB TAHSIL NAINA DEVI: CODE NO. 3																	
		6 TARSU (368)			22	43	22	87	44	44	200	103	97	54	48	1	
DISTRICT BILASPUR: C.D.BLOCK BILASPUR SADAR: CODE NO.3: SUB TAHSIL NAINA DEVI: CODE NO. 3																	
		7 CHAGAR TARSU (367)			16	273	16	305	11	11	69	39	30	10	8	8	6

page

CENSUS DATA FOR VILLAGES WITHIN AND AROUND NAINA DEVI SANCTUARY, HIMACHAL PRADESH

NAINA DEVI SANCTUARY AND AMENITIES HIMACHAL PRADESH	LAND USE	Location Name of Village (W th Code Hadbast No. in Brackets)	Inside PAs (Y=Yes; Blanck= No)	Irrigated Forest by source	Unirri- gated	Cultu- rable available for waste cultivation	Area not cultivated	Area of Village (In hetare) and of Town/Ward in KM2	No. of Occupied Residen- tial Houses	No. of House- holds	Total population (Including institutional and houseless population)			Scheduled Castes		Scheduled Tribes	
											P	M	F	M	F	M	F
DISTRICT BILASPUR:																	
C.D.BLOCK BILASPUR																	
SADAR: CODE NO.3: SUB																	
TAHSIL NAINA DEVI: CODE																	
NO. 3																	
		8 CHAMARRHA (370)			5	96		101	11	11	56	27	29				
DISTRICT BILASPUR:																	
C.D.BLOCK BILASPUR																	
SADAR: CODE NO.3: SUB																	
TAHSIL NAINA DEVI: CODE																	
NO. 3																	
		9 DAIHNI (366)			19	828	26	873	24	24	122	66	56	2	2	59	49
DISTRICT BILASPUR:																	
C.D.BLOCK BILASPUR																	
SADAR: CODE NO.3: SUB																	
TAHSIL NAINA DEVI: CODE																	
NO. 3																	
		10 BAROTA DOBHALA (365)			29	450	23	502	32	32	174	92	82	8	9	51	45
DISTRICT BILASPUR:																	
C.D.BLOCK BILASPUR																	
SADAR: CODE NO.3: SUB																	
TAHSIL NAINA DEVI: CODE																	
NO. 3																	
		11 RAUR JAMAN (363)			26	321	30	377	25	25	138	78	60	10	7	51	42
DISTRICT BILASPUR:																	
C.D.BLOCK BILASPUR																	
SADAR: CODE NO.3: SUB																	
TAHSIL NAINA DEVI: CODE																	
NO. 3																	
		12 JANDAURI (364)			46	325	45	416	16	16	343	195	148	31	25	1	
DISTRICT BILASPUR:																	
C.D.BLOCK BILASPUR																	
SADAR: CODE NO.3: SUB																	
TAHSIL NAINA DEVI: CODE																	
NO. 3																	
		13 KUDINI (362)			14	112	6	132	15	15	76	38	38				
DISTRICT BILASPUR:																	
C.D.BLOCK BILASPUR																	
SADAR: CODE NO.3: SUB																	
TAHSIL NAINA DEVI: CODE																	
NO. 3																	
		14 GHATTFWAL (3/9)		GC(10)	21	578	7	616	69	69	330	162	168	31	33	80	79

CENSUS DATA FOR VILLAGES WITHIN AND AROUND NAINA DEVI SANCTUARY, HIMACHAL PRADESH

NAINA DEVI SANCTUARY AND AMENITIES HIMACHAL PRADESH	LAND USE AND AMENITIES HIMACHAL PRADESH	Location Name of Village (With Code Hadbast No. in Brackets)	Inside PAs (Y=Yes; Blank= No)	Forest	Irrigated by source	Unirri- gated	Cultu- rable waste	Area not available for cultivation	Area of Village (In hetare) and of Town/Ward in KM2	No. of Occupied Residen- tial Houses	No. of House- holds	Total population (Including institutional and houseless population)			Scheduled Castes		Scheduled Tribes	
												P	M	F	M	F	M	F
DISTRICT BILASPUR: C.D.BLOCK BILASPUR SADAR: CODE NO.3: SUB TAHSIL NAINA DEVI: CODE NO. 3																		
		15 DABAT MANJARI (361)			GC(108)	180	377	80	745	357	357	1935	997	938	235	177	35	33
DISTRICT BILASPUR: C.D.BLOCK BILASPUR SADAR: CODE NO.3: SUB TAHSIL NAINA DEVI: CODE NO. 3																		
		16 DOLAN (360)			GC(4)	44	242	10	300	69	69	363	179	184			72	58
DISTRICT BILASPUR: C.D.BLOCK BILASPUR SADAR: CODE NO.3: SUB TAHSIL NAINA DEVI: CODE NO. 3																		
		17 BEHARRHA (359)			GC(1)	49	200	15	265	62	62	351	181	170	101	79	58	70
DISTRICT BILASPUR: C.D.BLOCK BILASPUR SADAR: CODE NO.3: SUB TAHSIL NAINA DEVI: CODE NO. 3																		
		18 KANGOWALI (358)			GC(7)	22	105	15	149	29	29	169	89	80	44	43	39	30
DISTRICT BILASPUR: C.D.BLOCK BILASPUR SADAR: CODE NO.3: SUB TAHSIL NAINA DEVI: CODE NO. 3																		
		19 KOT KOHLUR (357)			GC(6)	3	39	5	53	26	26	143	95	48	35	25		
DISTRICT BILASPUR: C.D.BLOCK BILASPUR SADAR: CODE NO.3: SUB TAHSIL NAINA DEVI: CODE NO. 3																		
		20 MOYAR (387/3)				5	44	22	71	8	8	56	24	32	2	2	16	24
DISTRICT BILASPUR: C.D.BLOCK BILASPUR SADAR: CODE NO.3: SUB TAHSIL NAINA DEVI: CODE NO. 3																		
		JANGAL MEHDUDA 21 MANDHALI (392/1/19)	Y			77		4	2	83	13	13	66	33	33	17	19	

CENSUS DATA FOR VILLAGES WITHIN AND AROUND NAINA DEVI SANCTUARY HIMACHAL PRADESH

NAINA DEVI SANCTUARY AND AMENITIES HIMACHAL PRADESH	LAND USE	Location Name of Village (With Code Hadbast No. in Brackets)	Inside PAs (Y=Yes; Blanck=	Irrigated Forest	Unirri- gated	Cultu- rable waste	Area not available for cultivation	Area of Village (In helare) and of Town/Ward in KM2	No of Occupied Residen- tial Houses	No. of House- holds	Total population (Including institutional and houseless population			Scheduled Castes		Scheduled Tribes	
											P	M	F	M	F	M	F
DISTRICT BILASPUR:																	
C.D.BLOCK BILASPUR																	
SADAR: CODE NO.3: SUB																	
TAHSIL NAINA DEVI: CODE																	
NO. 3																	
		22 NAND BAIHL (353)		GC(11)	16	148	5	180	45	45	271	137	134	65	67	11	14
DISTRICT BILASPUR:																	
C.D.BLOCK BILASPUR																	
SADAR: CODE NO.3: SUB																	
TAHSIL NAINA DEVI: CODE																	
NO. 3																	
		23 JHIRA (356)		GC(35)	9	12	6	62	77	77	456	248	208	71	57	87	72
DISTRICT BILASPUR:																	
C.D.BLOCK BILASPUR																	
SADAR: CODE NO.3: SUB																	
TAHSIL NAINA DEVI: CODE																	
NO. 3																	
		24 KHERI BACHOLRA (355)		GC(5)	33	25	12	75	28	28	137	69	68	2	4	5	5
DISTRICT BILASPUR:																	
C.D.BLOCK BILASPUR																	
SADAR: CODE NO.3: SUB																	
TAHSIL NAINA DEVI: CODE																	
NO. 3																	
		25 BASSA (354)		GC(7)	25	110	10	152	21	21	138	71	67	23	22	1	1
DISTRICT BILASPUR:																	
C.D.BLOCK BILASPUR																	
SADAR: CODE NO.3: SUB																	
TAHSIL NAINA DEVI: CODE																	
NO. 3																	
		26 TOBA SANGWANA (352)		GC(9)	19	74	8	110	60	60	336	175	161	43	55	32	29
DISTRICT BILASPUR:																	
C.D.BLOCK BILASPUR																	
SADAR: CODE NO.3: SUB																	
TAHSIL NAINA DEVI: CODE																	
NO. 3																	
		27 NILAN (351)			57	118	8	183	76	78	410	232	178	95	62	133	116
DISTRICT BILASPUR:																	
C.D.BLOCK BILASPUR																	
SADAR: CODE NO.3: SUB																	
TAHSIL NAINA DEVI: CODE																	
NO. 3																	
		28 JHARIAN (350)		GC(8)	88	67	18	181	86	86	524	277	247	17	18	4	2

CENSUS DATA FOR VILLAGES WITHIN AND AROUND NAINA DEVI SANCTUARY, HIMACHAL PRADESH

NAINA DEVI SANCTUARY AND AMENITIES HIMACHAL PRADESH	LAND USE	Location Name of Village (With Code Haddast No. in Brackets)	Inside Pas (Y=Yes; Blanck= No)	Irrigated Forest by source	Unirri- gated	Cultu- rable waste	Area not available for cultivation	Area of Village (In hetare) and of Town/Ward in KM2	No. of Occupied Residen- tial Houses	No. of House- holds	Total population (Including institutional and houseless population			Scheduled Castes		Scheduled Tribes	
											P	M	F	M	F	M	F
DISTRICT BILASPUR: C.D.BLOCK BILASPUR SADAR: CODE NO.3: SUB TAHSIL NAINA DEVI: CODE NO. 3		29 LAKHNUN (349)			36	23	11	70	47	47	270	126	144	32	32	42	51
DISTRICT BILASPUR: C.D.BLOCK BILASPUR SADAR: CODE NO.3: SUB TAHSIL NAINA DEVI: CODE NO. 3		30 DHAROT (348)			184	290	29	503	142	142	794	401	393	132	107	85	92
DISTRICT BILASPUR: C.D.BLOCK BILASPUR SADAR: CODE NO.3: SUB TAHSIL NAINA DEVI: CODE NO. 3		JANGAL MEHDUDA 31 PANJPORA (392/1/26)		129	2		10	141	3	3	15	6	9			6	9
DISTRICT BILASPUR: C.D.BLOCK BILASPUR SADAR: CODE NO.3: SUB TAHSIL NAINA DEVI: CODE NO. 3		JANGAL MEHDUDA 32 DHAROT (392/1/25)		96				96 Uninhabited						Uninhabited			
DISTRICT BILASPUR: C.D.BLOCK BILASPUR SADAR: CODE NO.3: SUB TAHSIL NAINA DEVI: CODE NO. 3		33 PANSUI (387/5)	Y		7	10	2	19	15	15	89	42	47			42	47
DISTRICT BILASPUR: C.D.BLOCK BILASPUR SADAR: CODE NO.3: SUB TAHSIL NAINA DEVI: CODE NO. 3		JANGAL MEHDUDA 34 GALUA (392/1/24)	Y	93				93	3	3	7	6	1				
DISTRICT BILASPUR: C.D.BLOCK BILASPUR SADAR: CODE NO.3: SUB TAHSIL NAINA DEVI: CODE NO. 3		35 MANDHALI (387/1)	Y	GC(6)	19	25	5	55	43	43	208	115	93	65	64	32	26

CENSUS DATA FOR VILLAGES WITHIN AND AROUND NAINA DEVI SANCTUARY, HIMACHAL PRADESH

NAINA DEVI SANCTUARY AND AMENITIES HIMACHAL PRADESH	LAND USE	Location Name of Village (With Code Hadbast No. in Brackets)	Inside PAs (Y=Yes; Blanck= No)	Irrigated Forest by source	Unirri- gated	Cultu- rable waste	Area not available for cultivation	Area of Village (In hetare) and of Town/Ward in KM2	No. of Occupied Residen- tial Houses	No. of House- holds	Total population (Including institutional and houseless population			Scheduled Castes		Scheduled Tribes	
											P	M	F	M	F	M	F
DISTRICT BILASPUR:																	
C.D.BLOCK BILASPUR																	
SADAR: CODE NO.3: SUB																	
TAHSIL NAINA DEVI: CODE																	
NO. 3																	
		36 JOL (387/4)	Y		29	82	9	120	75	75	383	203	180	77	73	110	96
DISTRICT BILASPUR:																	
C.D.BLOCK BILASPUR																	
SADAR: CODE NO.3: SUB																	
TAHSIL NAINA DEVI: CODE																	
NO. 3																	
		37 GALWA (347)	Y		8	25	4	37	11	11	58	34	24			20	30
DISTRICT BILASPUR:																	
C.D.BLOCK BILASPUR																	
SADAR: CODE NO.3: SUB																	
TAHSIL NAINA DEVI: CODE																	
NO. 3																	
		JANGAL MEHDUDA 38 NEEMWALI (392/1/27)		112	3		2	117	5	5	34	16	18	7	9	6	4
DISTRICT BILASPUR:																	
C.D.BLOCK BILASPUR																	
SADAR: CODE NO.3: SUB																	
TAHSIL NAINA DEVI: CODE																	
NO. 3																	
		40 BADHARAN (385)			19	227	5	251	34	34	183	95	88	19	19	74	69
DISTRICT BILASPUR:																	
C.D.BLOCK BILASPUR																	
SADAR: CODE NO.3: SUB																	
TAHSIL NAINA DEVI: CODE																	
NO. 3																	
		42 DADOH (384)			28	135	11	174	46	46	217	111	106	27	22		
DISTRICT BILASPUR:																	
C.D.BLOCK BILASPUR																	
SADAR: CODE NO.3: SUB																	
TAHSIL NAINA DEVI: CODE																	
NO. 3																	
		43 RAUNI (382)		GC(4)	8	116	5	133	17	17	102	55	47	25	23		
DISTRICT BILASPUR:																	
C.D.BLOCK BILASPUR																	
SADAR: CODE NO.3: SUB																	
TAHSIL NAINA DEVI: CODE																	
NO. 3																	
		44 BASSI (361)		GC(21)	34	178	41	274	123	123	521	285	236	85	77	112	115

CENSUS DATA FOR VILLAGES WITHIN AND AROUND NAINA DEVI SANCTUARY, HIMACHAL PRADESH

NAINA DEVI SANCTUARY LAND USE AND AMENITIES HIMACHAL PRADESH	Location Name of Village (With Code Hadbast No. in Brackets)	Inside PAs (Y=Yes; Blank=	Irrigated Forest	Unirri- gated	Cultu- rable waste	Area not available for cultivation	Area of Village (In hetare) and of Town/Ward in KM2	No. of Occupied Residen- tial Houses	No. of House- holds	Total population (Including institutional and houseless population			Scheduled Castes		Scheduled Tribes	
										P	M	F	M	F	M	F
DISTRICT BILASPUR: C.D.BLOCK BILASPUR SADAR: CODE NO.3: SUB TAHSIL NAINA DEVI: CODE NO. 3	45 AJNOL (383)			19	55	4	78	27	27	122	63	59				
DISTRICT BILASPUR: C.D.BLOCK BILASPUR SADAR: CODE NO.3: SUB TAHSIL NAINA DEVI: CODE NO. 3	46 GURU KA LAHAUR (380)	Y	84	GC(4)	18	120	159	22	22	145	73	72	5	4		
DISTRICT BILASPUR: C.D.BLOCK BILASPUR SADAR: CODE NO.3: SUB TAHSIL NAINA DEVI: CODE NO. 3	JANGAL MEHDUDA GURU KA LAHAUR 47 (392/1/12)	Y					84	2	2	14	7	7	7	7		
DISTRICT BILASPUR: C.D.BLOCK BILASPUR SADAR: CODE NO.3: SUB TAHSIL NAINA DEVI: CODE NO. 3	JANGAL MEHDUDA 48 RACCHOH (392/1/11)	Y			4	5	78	7	7	56	33	23				
DISTRICT BILASPUR: C.D.BLOCK BILASPUR SADAR: CODE NO.3: SUB TAHSIL NAINA DEVI: CODE NO. 3	JANGAL MEHDUDA CHATEYAL SARNI 49 (392/1/9)	Y			25	9	127	48	48	265	130	135	23	27	19	21
DISTRICT BILASPUR: C.D.BLOCK BILASPUR SADAR: CODE NO.3: SUB TAHSIL NAINA DEVI: CODE NO. 3	JANGAL MEHDUDA 50 SANDLA THANA (392/1/8)						126	4	4	18	9	9	9	9		
DISTRICT BILASPUR: C.D.BLOCK BILASPUR SADAR: CODE NO.3: SUB TAHSIL NAINA DEVI: CODE NO. 3	51 THANA KOLIYAN (378)	Y			8	6	14	23	23	118	63	55	5	4		

CENSUS DATA FOR VILLAGES WITHIN AND AROUND NAINA DEVI SANCTUARY, HIMACHAL PRADESH

NAINA DEVI SANCTUARY AND AMENITIES HIMACHAL PRADESH	LAND USE AND AMENITIES	Location Name of Village (With Code Hadbast No. in Brackets)	Inside PAs (Y=Yes; Blank=No)	Irrigated Forest by source	Unirri- gated	Cultu- rable available for waste	Area not available for cultivation	Area of Village (In hetare) and of Town/Ward in KM2	No. of Occupied Residen- tial Houses	No. of House- holds	Total population (Including institutional and houseless population)			Scheduled Castes		Scheduled Tribes	
											P	M	F	M	F	M	F
DISTRICT BILASPUR:																	
C.D.BLOCK BILASPUR																	
SADAR: CODE NO.3: SUB																	
TAHSIL NAINA DEVI: CODE																	
NO. 3																	
		52 DALET (377)			68	384	23	475	119	119	668	346	322	91	62	147	148
DISTRICT BILASPUR:																	
C.D.BLOCK BILASPUR																	
SADAR: CODE NO.3: SUB																	
TAHSIL NAINA DEVI: CODE																	
NO. 3																	
		JANGAL MEHDUDA 53 DHALET (392/1/5)		128	2		3	133	5	5	37	20	17				
DISTRICT BILASPUR:																	
C.D.BLOCK BILASPUR																	
SADAR: CODE NO.3: SUB																	
TAHSIL NAINA DEVI: CODE																	
NO. 3																	
		54 LEHRI (376)	Y		23	324	11	358	49	49	270	149	121	83	57	57	58
DISTRICT BILASPUR:																	
C.D.BLOCK BILASPUR																	
SADAR: CODE NO.3: SUB																	
TAHSIL NAINA DEVI: CODE																	
NO. 3																	
		55 PALSED (375)	Y		36	4/4	43	553	71	71	387	205	182	52	53	132	114
DISTRICT BILASPUR:																	
C.D.BLOCK BILASPUR																	
SADAR: CODE NO.3: SUB																	
TAHSIL NAINA DEVI: CODE																	
NO. 3																	
		JANGAL MEHDUDA 56 KHULVI (392/1/4)		94	14		7	115	16	16	120	59	61	54	53		
DISTRICT BILASPUR:																	
C.D.BLOCK BILASPUR																	
SADAR: CODE NO.3: SUB																	
TAHSIL NAINA DEVI: CODE																	
NO. 3																	
		JANGAL MEHDUDA 57 BHAKHRA (392/1/1)		40	1		1	42 Uninhabited						Uninhabited			
DISTRICT BILASPUR:																	
C.D.BLOCK BILASPUR																	
SADAR: CODE NO.3: SUB																	
TAHSIL NAINA DEVI: CODE																	
NO. 3																	
		58 BHAKHRA (413)	Y		57	76		133	112	112	540	269	271	11	8		

CENSUS DATA FOR VILLAGES WITHIN AND AROUND NAINA DEVI SANCTUARY, HIMACHAL PRADESH

NAINA DEVI SANCTUARY AND AMENITIES HIMACHAL PRADESH	LAND USE	Location Name of Village (With Code Hadbast No. in Brackets)	Inside PAs (Y=Yes; Blank=	Irrigated Forest by source	Unirri- gated	Cultu- rable available for waste cultivation	Area of Village (In hetare) and of Town/Ward in KM2	No. of Occupied Residen- tial Houses	No. of House- holds	Total population (Including institutional and houseless population			Scheduled Castes		Scheduled Tribes	
										P	M	F	M	F	M	F
DISTRICT BILASPUR:																
C.D.BLOCK BILASPUR																
SADAR: CODE NO.3: SUB																
TAHSIL NAINA DEVI: CODE																
NO. 3																
		59 KHULMI (411)			38	41	79	96	96	566	284	282	101	100		
DISTRICT BILASPUR:																
C.D.BLOCK BILASPUR																
SADAR: CODE NO.3: SUB																
TAHSIL NAINA DEVI: CODE																
NO. 3																
		60 ATAPPAR (410)			30	56	86	52	52	299	158	141				
DISTRICT BILASPUR:																
C.D.BLOCK BILASPUR																
SADAR: CODE NO.3: SUB																
TAHSIL NAINA DEVI: CODE																
NO. 3																
		JANGAL MEHDUDA 61 PALSER (392/1/2)		203	8	37	248	11	11	57	29	28	1	1		
DISTRICT BILASPUR:																
C.D.BLOCK BILASPUR																
SADAR: CODE NO.3: SUB																
TAHSIL NAINA DEVI: CODE																
NO. 3																
		JANGAL MEHDUDA 62 LAHRI (392/1/3)		71	3	3	77	11	11	59	28	31				
DISTRICT BILASPUR:																
C.D.BLOCK BILASPUR																
SADAR: CODE NO.3: SUB																
TAHSIL NAINA DEVI: CODE																
NO. 3																
		JANGAL MEHDUDA 63 MAKRI (392/1/6)		71	3	1	75	1	1	4	3	1				
DISTRICT BILASPUR:																
C.D.BLOCK BILASPUR																
SADAR: CODE NO.3: SUB																
TAHSIL NAINA DEVI: CODE																
NO. 3																
		64 MAKRI (409)	Y		80	204	284	122	122	625	335	290	84	67		
DISTRICT BILASPUR:																
C.D.BLOCK BILASPUR																
SADAR: CODE NO.3: SUB																
TAHSIL NAINA DEVI: CODE																
NO. 3																
		65 KHAL (406)			64	160	224	82	82	500	248	252	31	27	79	85

CENSUS DATA FOR VILLAGES WITHIN AND AROUND NAINA DEVI SANCTUARY, HIMACHAL PRADESH

NAINA DEVI SANCTUARY AND AMENITIES HIMACHAL PRADESH	LAND USE AND AMENITIES	Location Name of Village (With Code Hadbast No. in Brackets)	Inside PAs {Y=Yes; Blanck= No}	Irrigated Forest by source	Unirri- gated	Cultu- rable available for waste	Area not cultivation	Area of Village (In hetare) and of Town/Ward in KM2	No. of Occupied Residen- tial Houses	No. of House- holds	Total population (Including institutional and houseless population)			Scheduled Castes		Scheduled Tribes		
											P	M	F	M	F	M	F	
DISTRICT BILASPUR: C.D.BLOCK BILASPUR SADAR: CODE NO.3: SUB TAHSIL NAINA DEVI: CODE NO. 3			Y	90														
DISTRICT BILASPUR: C.D.BLOCK BILASPUR SADAR: CODE NO.3: SUB TAHSIL NAINA DEVI: CODE NO. 3		JANGAL MEHDUDA KHAL 66 (392/1/7)	Y		3		9	102	6	6	33	15	18	4	5			
DISTRICT BILASPUR: C.D.BLOCK BILASPUR SADAR: CODE NO.3: SUB TAHSIL NAINA DEVI: CODE NO. 3		67 SALOA (405)	Y		51	142	46	239	71	71	388	205	183	55	48	8	10	
DISTRICT BILASPUR: C.D.BLOCK BILASPUR SADAR: CODE NO.3: SUB TAHSIL NAINA DEVI: CODE NO. 3		JANGAL MEHDUDA 68 SALOA (392/1/10)	Y				1	45	2	2	6	4	2					
DISTRICT BILASPUR: C.D.BLOCK BILASPUR SADAR: CODE NO.3: SUB TAHSIL NAINA DEVI: CODE NO. 3		JANGAL MEHDUDA 69 KANFARA (392/1/3)	Y					62	11	11	43	27	16	4	1	4	4	
DISTRICT BILASPUR: C.D.BLOCK BILASPUR SADAR: CODE NO.3: SUB TAHSIL NAINA DEVI: CODE NO. 3		70 KANFARA (399)	Y		44	228	54	326	79	79	383	198	185	46	43	63	56	
DISTRICT BILASPUR: C.D.BLOCK BILASPUR SADAR: CODE NO.3: SUB TAHSIL NAINA DEVI: CODE NO. 3		JANGAL MEHDUDA 71 BAIRIAN WALA (392/1/15)	Y	87				92	14	14	67	33	34	32	34			
DISTRICT BILASPUR: C.D.BLOCK BILASPUR SADAR: CODE NO.3: SUB TAHSIL NAINA DEVI: CODE NO. 3		72 BHATER (398)			30	77	27	134	53	53	306	155	151	71	62	31	31	

CENSUS DATA FOR VILLAGES WITHIN AND AROUND NAINA DEVI SANCTUARY, HIMACHAL PRADESH

NAINA DEVI SANCTUARY AND AMENITIES HIMACHAL PRADESH	LAND USE AND AMENITIES	Location Name of Village (With Code Hadbast No. in Brackets)	Inside PAs (Y=Yes; Blanck= No)	Irrigated Forest by source	Unirri- gated	Cultu- rable waste	Area not available for cultivation	Area of Village (In hetare) and of Town/Ward in KM2	No. of Occupied Residen- tial Houses	No. of House- holds	Total population (Including institutional and houseless population			Scheduled Castes		Scheduled Tribes	
											P	M	F	M	F	M	F
DISTRICT BILASPUR:																	
C.D.BLOCK BILASPUR																	
SADAR: CODE NO.3: SUB																	
TAHSIL NAINA DEVI: CODE																	
NO. 3																	
		73 CHILAT (396)			10	23	190	223	17	17	96	51	45	27	28	3	3
DISTRICT BILASPUR:																	
C.D.BLOCK BILASPUR																	
SADAR: CODE NO.3: SUB																	
TAHSIL NAINA DEVI: CODE																	
NO. 3																	
		74 KHARKARI (390)	Y		39	62	16	117	57	57	393	203	190	85	82	79	69
DISTRICT BILASPUR:																	
C.D.BLOCK BILASPUR																	
SADAR: CODE NO.3: SUB																	
TAHSIL NAINA DEVI: CODE																	
NO. 3																	
		JANGAL MEHDUDA DADOH BHATER 75 (392/1/14)	Y	107		15	8	130	24	24	140	74	66	64	59		
DISTRICT BILASPUR:																	
C.D.BLOCK BILASPUR																	
SADAR: CODE NO.3: SUB																	
TAHSIL NAINA DEVI: CODE																	
NO. 3																	
		76 GHUWANAL (389)	Y		7	8	2	17	21	21	96	46	50	4	3	1	1
DISTRICT BILASPUR:																	
C.D.BLOCK BILASPUR																	
SADAR: CODE NO.3: SUB																	
TAHSIL NAINA DEVI: CODE																	
NO. 3																	
		77 AMBUWALA (390/1)	Y		4	6	3	13	19	19	63	38	25	6	5	16	14
DISTRICT BILASPUR:																	
C.D.BLOCK BILASPUR																	
SADAR: CODE NO.3: SUB																	
TAHSIL NAINA DEVI: CODE																	
NO. 3																	
		JANGAL MEHDUDA 78 BAROH (392/1/17)	Y		4		2	94 Uninhabited						Uninhabited			
DISTRICT BILASPUR:																	
C.D BLOCK BILASPUR																	
SADAR: CODE NO.3: SUB																	
TAHSIL NAINA DEVI: CODE																	
NO. 3																	
		80 BADOH (388/1)			1	2		3	60	60	343	184	159	82	78		

CENSUS DATA FOR VILLAGES WITHIN AND AROUND NAINA DEVI SANCTUARY HIMACHAL PRADESH

NAINA DEVI SANCTUARY AND AMENITIES HIMACHAL PRADESH	LAND USE	Location Name of Village (With Code Hadbast No. in Brackets)	Inside PAs (Y=Yes; Blanck= No)	Irrigated Forest by source	Unirri- gated	Cultu- rable waste	Area not available for cultivation	Area of Village (In hetare) and of Town/Ward in KM2	No. of Occupied Residen- tial Houses	No. of House- holds	Total population (Including institutional and houseless population			Scheduled Castes		Scheduled Tribes	
											P	M	F	M	F	M	F
DISTRICT BILASPUR: C.D.BLOCK BILASPUR SADAR: CODE NO.3: SUB TAHSIL NAINA DEVI: CODE NO. 3																	
		81 MALETA (391)	Y		18	18	7	43	34	34	212	111	101	56	58		
DISTRICT BILASPUR: C.D.BLOCK BILASPUR SADAR: CODE NO.3: SUB TAHSIL NAINA DEVI: CODE NO. 3																	
		JANGAL MEHDUDA 82 MALETA (392/1/18)	Y	128	6		5	139	14	14	78	42	36	41	36		
DISTRICT BILASPUR: C.D.BLOCK BILASPUR SADAR: CODE NO.3: SUB TAHSIL NAINA DEVI: CODE NO. 3																	
		JANGAL MEHDUDA 83 THALIAN (392/1/20)	Y	136				136	2	2	15	7	8	7	8		
DISTRICT BILASPUR: C.D.BLOCK BILASPUR SADAR: CODE NO.3: SUB TAHSIL NAINA DEVI: CODE NO. 3																	
		JANGAL MEHDUDA 84 SWANA (392/1/21)	Y	54				54 Uninhabited						Uninhabited			
DISTRICT BILASPUR: C.D.BLOCK BILASPUR SADAR: CODE NO.3: SUB TAHSIL NAINA DEVI: CODE NO. 3																	
		85 NAKRANA (345/1)			56	101	19	176	116	116	660	340	320	106	94	47	56
DISTRICT BILASPUR: C.D.BLOCK BILASPUR SADAR: CODE NO.3: SUB TAHSIL NAINA DEVI: CODE NO. 3																	
		JANGAL MEHDUDA 86 PUTRI KALRI (392/1/22)		103				103 Uninhabited						Uninhabited			
DISTRICT BILASPUR: C.D.BLOCK BILASPUR SADAR: CODE NO.3: SUB TAHSIL NAINA DEVI: CODE NO. 3																	
		87 CHELELA (345/2)			16	29	4	49	37	37	164	96	68	32	28		

CENSUS DATA FOR VILLAGES WITHIN AND AROUND NAINA DEVI SANCTUARY, HIMACHAL PRADESH

NAINA DEVI SANCTUARY AND AMENITIES HIMACHAL PRADESH	LAND USE AND AMENITIES	Location Name of Village (With Code Hadbast No. in Brackets)	Inside PAs (Y=Yes; Blank=No)	Irrigated Forest	Unirri- gated by source	Cultu- rable waste	Area not available for cultivation	Area of Village (In hetare) and of Town/Ward in KM2	No. of Occupied Residen- tial Houses	No. of House- holds	Total population (Including institutional and houseless population)			Scheduled Castes		Scheduled Tribes	
											P	M	F	M	F	M	F
DISTRICT BILASPUR																	
C.D.BLOCK BILASPUR																	
SADAR: CODE NO.3: SUB																	
TAHSIL NAINA DEVI: CODE																	
NO. 3																	
		88 KALRI (346)	Y		27	75	15	117	44	44	258	142	116	1	1		
DISTRICT BILASPUR:																	
C.D.BLOCK BILASPUR																	
SADAR: CODE NO.3: SUB																	
TAHSIL NAINA DEVI: CODE																	
NO. 3																	
		JANGAL MEHDUDA DAKSHNI KALRI 89 (392/1/23)	Y	120	2		1	123	4	4	29	16	13				
DISTRICT BILASPUR:																	
C.D.BLOCK BILASPUR																	
SADAR: CODE NO.3: SUB																	
TAHSIL NAINA DEVI: CODE																	
NO. 3																	
		90 SAMLOTI (344)	Y			3	27	30 Uninhabited									Uninhabited
DISTRICT BILASPUR:																	
C.D.BLOCK BILASPUR																	
SADAR: CODE NO.3: SUB																	
TAHSIL NAINA DEVI: CODE																	
NO. 3																	
		91 OEL (343)			31	173	284	488	48	48	263	150	113	31	33	1	
DISTRICT BILASPUR:																	
C.D.BLOCK BILASPUR																	
SADAR: CODE NO.3: SUB																	
TAHSIL NAINA DEVI: CODE																	
NO. 3																	
		92 MAYOTH (342)			GC(1)	47	181	261	71	71	455	254	201	76	56		
DISTRICT BILASPUR:																	
C.D.BLOCK BILASPUR																	
SADAR: CODE NO.3: SUB																	
TAHSIL NAINA DEVI: CODE																	
NO. 3																	
		93 SINMA SADHA (340)			GC(2)	25	28	27	82	34	34	223	116	107			
DISTRICT BILASPUR:																	
C.D.BLOCK BILASPUR																	
SADAR: CODE NO.3: SUB																	
TAHSIL NAINA DEVI: CODE																	
NO. 3																	
		94 MALAUN (339)			GC(1)	21	14	34	70	25	25	175	90	85	67	64	

CENSUS DATA FOR VILLAGES WITHIN AND AROUND NAINA DEVI SANCTUARY HIMACHAL PRADESH

NAINA DEVI SANCTUARY LAND USE AND AMENITIES HIMACHAL PRADESH	Location Name of Village (With Code Haddast No. in Brackets)	Inside PAs (Y=Yes; BlancK= No)	Irrigated Forest by source	Unirri- gated	Cultu- rable waste	Area not available for cultivation	Area of Village (In hetare) and of Town/Ward in KM2	No. of Occupied Residen- tial Houses	No. of House- holds	Total population (Including institutional and houseless population			Scheduled Castes		Scheduled Tribes	
										P	M	F	M	F	M	F
DISTRICT BILASPUR: C.D.BLOCK BILASPUR SADAR: CODE NO.3: SUB TAHSIL NAINA DEVI: CODE NO. 3	95 PUNGWANA (338)			17	44	72	133	19	19	121	64	57	7	6		
DISTRICT BILASPUR: C.D.BLOCK BILASPUR SADAR: CODE NO.3: SUB TAHSIL NAINA DEVI: CODE NO. 3	96 BHARSARA (337)		GC(1)	22	18	4	45	23	23	122	61	61	17	23		
DISTRICT BILASPUR: C.D.BLOCK BILASPUR SADAR: CODE NO.3: SUB TAHSIL NAINA DEVI: CODE NO. 3	97 TARWAR (341)			39	77	22	138	57	57	289	148	141	19	19		
DISTRICT BILASPUR: C.D.BLOCK BILASPUR SADAR: CODE NO.3: SUB TAHSIL NAINA DEVI: CODE NO. 3	98 KAIHRIYAN (336)			19	104	5	128	32	32	161	91	70	6	3	2	
DISTRICT BILASPUR: C.D.BLOCK BILASPUR SADAR: CODE NO.3: SUB TAHSIL NAINA DEVI: CODE NO. 3	99 BEHAL (335)		GC(3)	345	354	121	823	416	416	2390	1279	1111	450	413	260	200
DISTRICT BILASPUR: C.D.BLOCK BILASPUR SADAR: CODE NO.3: SUB TAHSIL NAINA DEVI: CODE NO. 3	100 LAKHALA (334)		GC(1)	38	138	35	212	50	50	301	154	147	85	83		
DISTRICT BILASPUR: C.D.BLOCK BILASPUR SADAR: CODE NO.3: SUB TAHSIL NAINA DEVI: CODE NO. 3	101 CARA (328)		GC(8)	24	133	64	229	40	40	251	134	117	13	5		

CENSUS DATA FOR VILLAGES WITHIN AND AROUND NAINA DEVI SANCTUARY, HIMACHAL PRADESH

NAINA DEVI SANCTUARY AND AMENITIES HIMACHAL PRADESH	LAND USE	Location Name of Village (With Code Hadbast No. in Brackets)	Inside PAs (Y=Yes; Blanck= No)	Irrigated Forest by source	Unirri- gated	Cultu- rable available for waste cultivation	Area not available for cultivation	Area of Village (In hetare) and of Town/Ward in KM2	No. of Occupied Residen- tial Houses	No. of House- holds	Total population (Including institutional and houseless population			Scheduled Castes		Scheduled Tribes	
											P	M	F	M	F	M	F
DISTRICT BILASPUR: C.D.BLOCK BILASPUR SADAR: CODE NO.3: SUB TAHSIL NAINA DEVI: CODE NO. 3																	
		102 MAURU (329)			24	71	10	105	21	21	144	80	64	4	7	9	5
DISTRICT BILASPUR: C.D.BLOCK BILASPUR SADAR: CODE NO.3: SUB TAHSIL NAINA DEVI: CODE ND. 3																	
		103 KHAIRIAN (330)		GC(5)	54	62	24	145	31	31	173	86	87	18	23		
DISTRICT BILASPUR: C.D.BLOCK BILASPUR SADAR: CODE NO.3: SUB TAHSIL NAINA DEVI: CODE NO. 3																	
		104 BHOAI (326)			86	97	38	221	71	71	499	256	243	13	10		
DISTRICT BILASPUR: C.D.BLOCK BILASPUR SADAR: CODE NO.3: SUB TAHSIL NAINA DEVI: CODE NO. 3																	
		105 DOLRA (325)			23	15	9	47	48	48	271	142	129	23	23		
DISTRICT BILASPUR: C.D.BLOCK BILASPUR SADAR: CODE NO.3: SUB TAHSIL NAINA DEVI: CODE NO. 3																	
		106 SWAHN (331)		GC(2)	40	49	19	110	69	69	361	183	178	11	7		
DISTRICT BILASPUR: C.D.BLOCK BILASPUR SADAR: CODE NO.3: SUB TAHSIL NAINA DEVI: CODE NO. 3																	
		107 DHAR (333)			59	165	46	270	91	91	485	229	256	65	72		
DISTRICT BILASPUR: C.D.BLOCK BILASPUR SADAR: CODE NO.3: SUB TAHSIL NAINA DEVI: CODE NO. 3																	
		108 JANGAL DHINDRU (333/1)		57			12	79 Uninhabited									Uninhabited

CENSUS DATA FOR VILLAGES WITHIN AND AROUND NAINA DEVI SANCTUARY, HIMACHAL PRADESH

NAINA DEVI SANCTUARY AND AMENITIES HIMACHAL PRADESH	LAND USE	Location Name of Village (With Code Hadbast No. in Brackets)	Inside PAs (Y=Yes; Blanck= No)	Irrigated Forest by source	Unirri- gated	Cultu- rable available for waste cultivation	Area not cultivated	Area of Village (in hetare) and of Town/Ward in KM2	No. of Occupied Residen- tial Houses	No. of House- holds	Total population (Including institutional and houseless population			Scheduled Castes		Scheduled Tribes	
											P	M	F	M	F	M	F
DISTRICT BILASPUR: C.D.BLOCK BILASPUR SADAR: CODE NO.3: SUB TAHSIL NAINA DEVI: CODE NO. 3																	
		109 KATIRAR (332)		GC(3)	28	20	30	81	26	26	165	74	91	22	25		
DISTRICT BILASPUR: C.D.BLOCK BILASPUR SADAR: CODE NO.3: SUB TAHSIL NAINA DEVI: CODE NO. 3																	
		110 BAGH (324)			63	42	61	166	38	38	261	136	125	16	22		
DISTRICT BILASPUR: C.D.BLOCK BILASPUR SADAR: CODE NO.3: SUB TAHSIL NAINA DEVI: CODE NO. 3																	
		111 MEHLA (322)			26	62	31	119	23	23	130	74	56	3	2		
DISTRICT BILASPUR: C.D.BLOCK BILASPUR SADAR: CODE NO.3: SUB TAHSIL NAINA DEVI: CODE NO. 3																	
		112 TIRLI (321)			6	17	4	27	1	1	7	5	2				
DISTRICT BILASPUR: C.D.BLOCK BILASPUR SADAR: CODE NO.3: SUB TAHSIL NAINA DEVI: CODE NO. 3																	
		113 CHAMB BHAJWAN (323)			13	29	10	52	38	38	188	100	88	96	85		
DISTRICT BILASPUR: C.D.BLOCK BILASPUR SADAR: CODE NO.3: SUB TAHSIL NAINA DEVI: CODE NO. 3																	
		114 TIAN (320)			31	43	21	95	39	39	239	116	124	59	72		
DISTRICT BILASPUR: C.D.BLOCK BILASPUR SADAR: CODE NO.3: SUB TAHSIL NAINA DEVI: CODE NO. 3																	
		116 RI (327)		GC(9)	89	224	84	406	98	98	509	270	239	98	87		2

CENSUS DATA FOR VILLAGES WITHIN AND AROUND NAINA DEVI SANCTUARY, HIMACHAL PRADESH

NAINA DEVI SANCTUARY AND AMENITIES HIMACHAL PRADESH	LAND USE	Location Name of Village (With Code Hadbast No. in Brackets)	Inside PAs (Y=Yes; Blank=	Irrigated Forest by source	Unirri- gated	Cultu- rable waste	Area not available for cultivation	Area of Village (In hetare) and of Town/Ward in KM2	No. of Occupied Residen- tial Houses	No. of House- holds	Total population (Including institutional and houseless population			Scheduled Castes		Scheduled Tribes		
											P	M	F	M	F	M	F	
DISTRICT BILASPUR: C.D.BLOCK BILASPUR SADAR: CODE NO.3: SUB TAHSIL NAINA DEVI: CODE NO. 3		126 JANGAL DADWAL (309/1)		27			17	44	Uninhabited						Uninhabited			
DISTRICT BILASPUR: C.D.BLOCK BILASPUR SADAR: CODE NO.3: SUB TAHSIL NAINA DEVI: CODE NO. 3		127 THAPNA (309)		GC(2)	24	71	31	128	27	27	153	85	68	18	13			
DISTRICT BILASPUR: C.D.BLOCK BILASPUR SADAR: CODE NO.3: SUB TAHSIL NAINA DEVI: CODE NO. 3		149 JABAL (307)			4	29	10	43	2	2	11	6	5	3				
DISTRICT BILASPUR: C.D.BLOCK BILASPUR SADAR: CODE NO.3: SUB TAHSIL NAINA DEVI: CODE NO. 3		159 JEORI (300)			50	27	143	220	68	68	452	225	227	62	53			
DISTRICT BILASPUR: C.D.BLOCK GEHRWIN: CODE NO.2: SUB TAHSIL JHANDUTTA: CODE NO. 2		10 JHANDUTA (119)		PC(4)	255	153	48	460	396	396	2302	1145	1157	353	362			
DISTRICT BILASPUR: C.D.BLOCK GEHRWIN: CODE NO.2: SUB TAHSIL JHANDUTTA: CODE NO. 2		11 THAPPAR (116)			33	28	8	69	54	57	337	168	168	27	26			
DISTRICT BILASPUR: C.D.BLOCK GEHRWIN: CODE NO.2: SUB TAHSIL JHANDUTTA: CODE NO. 2		12 AMROHA (118)			47	38	12	97	40	40	255	120	135	13	17			
DISTRICT BILASPUR: C.D.BLOCK GEHRWIN: CODE NO.2: SUB TAHSIL JHANDUTTA: CODE NO. 2		13 DHARAR (117)			24	38	22	84	35	35	204	95	109	17	52			

CENSUS DATA FOR VILLAGES WITHIN AND AROUND NAINA DEVI SANCTUARY, HIMACHAL PRADESH

NAINA DEVI SANCTUARY LAND USE AND AMENITIES HIMACHAL PRADESH	Location Name of Village (With Code Hadbast No. in Brackets)	Inside PAs (Y=Yes, Blanck= No)	Irrigated Forest by source	Unirri- gated	Cultu- rable waste	Area not available for cultivation	Area of Village (In hetare) and of Town/Ward in KM2	No. of Occupied Residen- tial Houses	No. of House- holds	Total population (including institutional and houseless population)			Scheduled Castes		Scheduled Tribes	
										P	M	F	M	F	M	F
DISTRICT BILASPUR: C.D.BLOCK GEHRWIN: CODE NO.2: SUB TAHSIL JHANDUTTA: CODE NO. 2	14 PARAHU (115)			51	96	16	163	59	59	374	178	196	22	26		
DISTRICT BILASPUR: C.D.BLOCK GEHRWIN: CODE NO.2: SUB TAHSIL JHANDUTTA: CODE NO. 2	15 JANGAL RAHAN (114/1)		145			7	152	Uninhabited					Uninhabited			
DISTRICT BILASPUR: C.D.BLOCK GEHRWIN: CODE NO.2: SUB TAHSIL JHANDUTTA: CODE NO. 2	16 LAG (93)			24	10	11	45	39	39	218	110	108	55	51		
DISTRICT BILASPUR: C.D.BLOCK GEHRWIN: CODE NO.2: SUB TAHSIL JHANDUTTA: CODE NO. 2	17 BAGLA (92)			2	6	20	28	4	4	24	14	10	5	7		
DISTRICT BILASPUR: C.D.BLOCK GEHRWIN: CODE NO.2: SUB TAHSIL JHANDUTTA: CODE NO. 2	18 BHATER KALAN (113)			32	39	30	101	51	51	307	152	155	51	39	2	4
DISTRICT BILASPUR: C.D.BLOCK GEHRWIN: CODE NO.2: SUB TAHSIL JHANDUTTA: CODE NO. 2	19 BHAROLI KHURD (112)		PC(1)	64	76	44	185	87	87	550	272	278	41	30	24	27
DISTRICT BILASPUR: C.D.BLOCK GEHRWIN: CODE NO.2: SUB TAHSIL JHANDUTTA: CODE NO. 2	20 JANGAL SANIRA (109/1)			55			55	Uninhabited					Uninhabited			
DISTRICT BILASPUR: C.D.BLOCK GEHRWIN: CODE NO.2: SUB TAHSIL JHANDUTTA: CODE NO. 2	21 SANIRA (109)			11	29	3	43	19	19	132	67	65			66	65
DISTRICT BILASPUR: C.D.BLOCK GEHRWIN: CODE NO.2: SUB TAHSIL JHANDUTTA: CODE NO. 2	22 ULJYAR (96)			7	51	6	94	9	9	33	18	15	6	5		

CENSUS DATA FOR VILLAGES WITHIN AND AROUND NAINA DEVI SANCTUARY HIMACHAL PRADESH

NAINA DEVI SANCTUARY AND AMENITIES HIMACHAL PRADESH	LAND USE AND AMENITIES	Location Name of Village (With Code Hadbast No. in Brackets)	Inside PAs (Y=Yes; Blank=No)	Irrigated Forest by source	Unirri- gated	Cultu- rable waste	Area not available for cultivation	Area of Village (in hetare) and of Town/Ward in KM2	No. of Occupied Residen- tial Houses	No. of House- holds	Total population (Including institutional and houseless population)			Scheduled Castes		Scheduled Tribes	
											P	M	F	M	F	M	F
DISTRICT BILASPUR: C.D.BLOCK GEHRWIN: CODE NO.2: SUB TAHSIL JHANDUTTA: CODE NO. 2																	
		23 ARLOH (35)			12	24	231	267	15	15	70	37	33	16	12		
DISTRICT BILASPUR: C.D.BLOCK GEHRWIN: CODE NO.2: SUB TAHSIL JHANDUTTA: CODE NO. 2																	
		24 JADU (97)		PC(3)	20	126	17	166	41	41	240	121	119	69	63		
DISTRICT BILASPUR: C.D.BLOCK GEHRWIN: CODE NO.2: SUB TAHSIL JHANDUTTA: CODE NO. 2																	
		25 BHATER KUNDO (36)			2	8	133	143	7	7	34	19	15	6	3		
DISTRICT BILASPUR: C.D.BLOCK GEHRWIN: CODE NO.2: SUB TAHSIL JHANDUTTA: CODE NO. 2																	
		26 CHANGAR MISRAH (37)					138	138 Uninhabited						Uninhabited			
DISTRICT BILASPUR: C.D.BLOCK GEHRWIN: CODE NO.2: SUB TAHSIL JHANDUTTA: CODE NO. 2																	
		27 KAROH (38)			20	52	61	133	31	31	145	79	66	57	45	14	13
DISTRICT BILASPUR: C.D.BLOCK GEHRWIN: CODE NO.2: SUB TAHSIL JHANDUTTA: CODE NO. 2																	
		28 KULJIAR (98)			41	129	6	176	56	56	287	133	154	21	27	6	4
DISTRICT BILASPUR: C.D.BLOCK GEHRWIN: CODE NO.2: SUB TAHSIL JHANDUTTA: CODE NO. 2																	
		JANGAI BHADOLI KALAN 29 (110/1)		36				36 Uninhabited						Uninhabited			
DISTRICT BILASPUR: C.D.BLOCK GEHRWIN: CODE NO.2: SUB TAHSIL JHANDUTTA: CODE NO. 2																	
		30 BHAROLI KALAN (110)		68	94	259	28	459	131	131	824	428	396	73	57	198	182
DISTRICT BILASPUR: C.D.BLOCK GEHRWIN: CODE NO.2: SUB TAHSIL JHANDUTTA: CODE NO. 2																	
		31 BAKAIN (91)			50	58	42	150	66	66	341	160	181	21	14		

CENSUS DATA FOR VILLAGES WITHIN AND AROUND NAINA DEVI SANCTUARY, HIMACHAL PRADESH

NAINA DEVI SANCTUARY AND AMENITIES HIMACHAL PRADESH	LAND USE	Location Name of Village (With Code Hadbast No. in Brackets)	Inside PAs (Y=Yes; Blanck= No)	Irrigated Forest by source	Unirri- gated	Cultu- rable waste	Area not available for cultivation	Area of Village (In hetare) and of Town/Ward in KM2	No. of Occupied Residen- tial Houses	No. of House- holds	Total population (Including institutional and houseless population			Scheduled Castes		Scheduled Tribes	
											P	M	F	M	F	M	F
DISTRICT BILASPUR: C.D.BLOCK GEHRWIN: CODE NO.2: SUB TAHSIL JHANDUTTA: CODE NO. 2																	
		32 TIHRI (94)			59	88	9	156	85	85	482	250	232	43	48	154	147
DISTRICT BILASPUR: C.D.BLOCK GEHRWIN: CODE NO.2: SUB TAHSIL JHANDUTTA: CODE NO. 2																	
		33 JOHAR DHYANI (95)			9	4	1	14	17	17	57	29	28	7	3	17	21
DISTRICT BILASPUR: C.D.BLOCK GEHRWIN: CODE NO.2: SUB TAHSIL JHANDUTTA: CODE NO. 2																	
		34 BELA (39)			2	6	128	136	12	12	59	27	32	1	1		
DISTRICT BILASPUR: C.D.BLOCK GEHRWIN: CODE NO.2: SUB TAHSIL JHANDUTTA: CODE NO. 2																	
		35 JANGAL TIHRI (94/1)		19				19	Uninhabited					Uninhabited			
DISTRICT BILASPUR: C.D.BLOCK GEHRWIN: CODE NO.2: SUB TAHSIL JHANDUTTA: CODE NO. 2																	
		36 JANGAL KALOL (90/1)		4				4	Uninhabited					Uninhabited			
DISTRICT BILASPUR: C.D.BLOCK GEHRWIN: CODE NO.2: SUB TAHSIL JHANDUTTA: CODE NO. 2																	
		37 KALOL (90)		PC(1)	94	142	35	272	180	180	833	428	405	58	45	7	4
DISTRICT BILASPUR: C.D.BLOCK GEHRWIN: CODE NO.2: SUB TAHSIL JHANDUTTA: CODE NO. 2																	
		38 JANGAL LADEH (92/2)		8				8	Uninhabited					Uninhabited			
DISTRICT BILASPUR: C.D.BLOCK GEHRWIN: CODE NO.2: SUB TAHSIL JHANDUTTA: CODE NO. 2																	
		39 JANGAL KOT DHAR (63/1)		1028	9	229	53	1319	8	8	73	36	37	19	18		
DISTRICT BILASPUR: C.D.BLOCK GEHRWIN: CODE NO.2: SUB TAHSIL JHANDUTTA: CODE NO. 2																	
		40 BOHRWIN (40)			13	23	123	159	30	30	149	76	73	16	17		

CENSUS DATA FOR VILLAGES WITHIN AND AROUND NAINA DEVI SANCTUARY, HIMACHAL PRADESH

NAINA DEVI SANCTUARY AND AMENITIES HIMACHAL PRADESH	LAND USE	Location Name of Village (With Code Hadbast No. in Brackets)	Inside PAs (Y=Yes, Blanck= No)	Irrigated Forest by source	Unirri- gated	Cultu- rable available for waste cultivation	Area not available for cultivation	Area of Village (In hetare) and of Town/Ward in KM2	No. of Occupied Residen- tial Houses	No. of House- holds	Total population (Including institutional and houseless population)			Scheduled Castes		Scheduled Tribes	
											P	M	F	M	F	M	F
DISTRICT BILASPUR: C.D.BLOCK GEHRWIN: CODE NO.2: SUB TAHSIL JHANDUTTA: CODE NO. 2																	
		41 DUDHIAN (89)			10	12	2	24	24	24	134	62	72				
DISTRICT BILASPUR: C.D.BLOCK GEHRWIN: CODE NO.2: SUB TAHSIL JHANDUTTA: CODE NO. 2																	
		42 JHUNJNU (88)			13	22	3	38	19	19	134	63	71	1		3	
DISTRICT BILASPUR: C.D.BLOCK GEHRWIN: CODE NO.2: SUB TAHSIL JHANDUTTA: CODE NO. 2																	
		43 KHAIRIYAN BHARARI (86)			52	72	30	154	49	49	295	160	135	26		24	
DISTRICT BILASPUR: C.D.BLOCK GEHRWIN: CODE NO.2: SUB TAHSIL JHANDUTTA: CODE NO. 2																	
		44 JANGAL JHUNJNU (88/1)		5				5	Uninhabited						Uninhabited		
DISTRICT BILASPUR: C.D.BLOCK GEHRWIN: CODE NO.2: SUB TAHSIL JHANDUTTA: CODE NO. 2																	
		JANGAL KHAIRIYAN 45 BHARARI (86/1)		6				6	Uninhabited						Uninhabited		
DISTRICT BILASPUR: C.D.BLOCK GEHRWIN: CODE NO.2: SUB TAHSIL JHANDUTTA: CODE NO. 2																	
		46 JHARERI (87)			24	34	5	63	37	37	195	91	104				
DISTRICT BILASPUR: C.D.BLOCK GEHRWIN: CODE NO.2: SUB TAHSIL JHANDUTTA: CODE NO. 2																	
		47 JANGAL JHARERI (87/1)		6				6	Uninhabited						Uninhabited		
DISTRICT BILASPUR: C.D.BLOCK GEHRWIN: CODE NO.2: SUB TAHSIL JHANDUTTA: CODE NO. 2																	
		48 KHAROHI (85)				11	32	43	Uninhabited						Uninhabited		
DISTRICT BILASPUR: C.D.BLOCK GEHRWIN: CODE NO.2: SUB TAHSIL JHANDUTTA: CODE NO. 2																	
		49 MAKRI (84/1)		GC(1)	24	39	5	69	39	39	238	110	128	41	48	29	29

CENSUS DATA FOR VILLAGES WITHIN AND AROUND NAINA DEVI SANCTUARY, HIMACHAL PRADESH

NAINA DEVI SANCTUARY AND AMENITIES HIMACHAL PRADESH	LAND USE	Location Name of Village (With Code Hadbast No. in Brackets)	Inside PAs (Y=Yes; Blank=No)	Irrigated Forest	Unirri- gated	Cultu- rable waste	Area not available for cultivation	Area of Village (In hetare) and of Town/Ward in KM2	No. of Occupied Residen- tial Houses	No. of House- holds	Total population (Including institutional and houseless population)			Scheduled Castes		Scheduled Tribes		
											P	M	F	M	F	M	F	
DISTRICT BILASPUR: C.D.BLOCK GEHRWIN: CODE NO.2: SUB TAHSIL JHANDUTTA: CODE NO. 2																		
		JANGAL DHOLAG 50 CHAKNAR (42/1)		16				16	Uninhabited						Uninhabited			
DISTRICT BILASPUR: C.D.BLOCK GEHRWIN: CODE NO.2: SUB TAHSIL JHANDUTTA: CODE NO. 2																		
		JANGAL JHANGWAN 51 (86/2)		18				18	Uninhabited						Uninhabited			
DISTRICT BILASPUR: C.D.BLOCK GEHRWIN: CODE NO.2: SUB TAHSIL JHANDUTTA: CODE NO. 2																		
		52 MALRAUN (41)			42	85	252	379	78	78	431	210	221	91	88			
DISTRICT BILASPUR: C.D.BLOCK GEHRWIN: CODE NO.2: SUB TAHSIL JHANDUTTA: CODE NO. 2																		
		53 DHOLAG CHAKNAR (42)			PC(1)	59	195	18	273	92	92	526	271	255	179	161	52	52
DISTRICT BILASPUR: C.D.BLOCK GEHRWIN: CODE NO.2: SUB TAHSIL JHANDUTTA: CODE NO. 2																		
		54 SILH (83)			PC(2)	11	20	5	38	27	27	187	107	80	52	63	15	14
DISTRICT BILASPUR: C.D.BLOCK GEHRWIN: CODE NO.2: SUB TAHSIL JHANDUTTA: CODE NO. 2																		
		55 CHAJOTI (82)			GC(1)	23	21	19	64	43	43	240	111	129				
DISTRICT BILASPUR: C.D.BLOCK GEHRWIN: CODE NO.2: SUB TAHSIL JHANDUTTA: CODE NO. 2																		
		56 KHERI (84)				12	15	10	37	15	15	100	51	49	6	7	13	12
DISTRICT BILASPUR: C.D.BLOCK GEHRWIN: CODE NO.2: SUB TAHSIL JHANDUTTA: CODE NO. 2																		
		57 KARLATA (73)				4	8	2	14	5	5	32	18	14	8	5		
DISTRICT BILASPUR: C.D.BLOCK GEHRWIN: CODE NO.2: SUB TAHSIL JHANDUTTA: CODE NO. 2																		
		58 JANGAL CHALAWA (80/1)		27				27	Uninhabited						Uninhabited			

CENSUS DATA FOR VILLAGES WITHIN AND AROUND NAINA DEVI SANCTUARY, HIMACHAL PRADESH

NAINA DEVI SANCTUARY AND AMENITIES HIMACHAL PRADESH	LAND USE AND AMENITIES	Location Name of Village (With Code Hadbast No. in Brackets)	Inside PAs (Y=Yes, Blank=No)	Irrigated Forest by source	Unirri- gated	Cultu- rable waste	Area not available for cultivation	Area of Village (In hetare) and of Town/Ward in KM2	No. of Occupied Residen- tial Houses	No. of House- holds	Total population (Including institutional and houseless population			Scheduled Castes		Scheduled Tribes	
											P	M	F	M	F	M	F
DISTRICT BILASPUR: C.D.BLOCK GEHRWIN: CODE NO.2: SUB TAHSIL JHANDUTTA: CODE NO. 2		59 CHALAWA (80)			1	13	77	91	4	4	29	14	15			4	5
DISTRICT BILASPUR: C.D.BLOCK GEHRWIN: CODE NO.2: SUB TAHSIL JHANDUTTA: CODE NO. 2		60 KATHYUN (78)			2	10	36	48	1	1	1	1					
DISTRICT BILASPUR: C.D.BLOCK GEHRWIN: CODE NO.2: SUB TAHSIL JHANDUTTA: CODE NO. 2		61 BAITHRIN (79)			14	47	5	66	18	18	127	64	63				
DISTRICT BILASPUR: C.D.BLOCK GEHRWIN: CODE NO.2: SUB TAHSIL JHANDUTTA: CODE NO. 2		62 DURGHAT (72)			20	69	4	93	33	33	143	72	71	37	43	3	5
DISTRICT BILASPUR: C.D.BLOCK GEHRWIN: CODE NO.2: SUB TAHSIL JHANDUTTA: CODE NO. 2		63 JANGAL DURGHAT (72/2)		15				15 Uninhabited						Uninhabited			
DISTRICT BILASPUR: C.D.BLOCK GEHRWIN: CODE NO.2: SUB TAHSIL JHANDUTTA: CODE NO. 2		64 BOHAR (71)			24	43	7	74	42	42	252	120	132				
DISTRICT BILASPUR: C.D.BLOCK GEHRWIN: CODE NO.2: SUB TAHSIL JHANDUTTA: CODE NO. 2		65 DOL (70)		PC(1)	9	29	2	41	10	10	67	39	28			23	18
DISTRICT BILASPUR: C.D.BLOCK GEHRWIN: CODE NO.2: SUB TAHSIL JHANDUTTA: CODE NO. 2		66 GAH (43)			51	168	274	493	85	85	558	298	260	186	174	4	3
DISTRICT BILASPUR: C.D.BLOCK GEHRWIN: CODE NO.2: SUB TAHSIL JHANDUTTA: CODE NO. 2		67 PAPLOA (69)		GC(2)	24	73	7	106	27	27	173	85	88	21	19	46	53

CENSUS DATA FOR VILLAGES WITHIN AND AROUND NAINA DEVI SANCTUARY, HIMACHAL PRADESH

NAINA DEVI SANCTUARY AND AMENITIES HIMACHAL PRADESH	LAND USE AND AMENITIES HIMACHAL PRADESH	Location Name of Village (With Code Hadbast No. in Brackets)	Inside PAs (Y=Yes; Blank=No)	Irrigated Forest by source	Unirri- gated	Cultu- rable waste	Area not available for cultivation	Area of Village (In hetare) and of Town/Ward in KM2	No. of Occupied Residen- tial Houses	No. of House- holds	Total population (Including institutional and houseless population			Scheduled Castes		Scheduled Tribes		
											P	M	F	M	F	M	F	
DISTRICT BILASPUR: C.D.BLOCK GEHRWIN: CODE NO.2: SUB TAHSIL JHANDUTTA: CODE NO. 2		JANGAL TARKHOLA 68 (72/1)		2				2 Uninhabited										
DISTRICT BILASPUR: C.D.BLOCK GEHRWIN: CODE NO.2: SUB TAHSIL JHANDUTTA: CODE NO. 2		69 BALHI MRETA (51)			30	21	15	66	47	47	256	114	142	104	126			
DISTRICT BILASPUR: C.D.BLOCK GEHRWIN: CODE NO.2: SUB TAHSIL JHANDUTTA: CODE NO. 2		70 DOHG (74)			35	20	6	61	50	50	297	154	143	20	16			
DISTRICT BILASPUR: C.D.BLOCK GEHRWIN: CODE NO.2: SUB TAHSIL JHANDUTTA: CODE NO. 2		71 JEJWIN (75)			19	18	5	42	24	24	160	84	76	23	22			
DISTRICT BILASPUR: C.D.BLOCK GEHRWIN: CODE NO.2: SUB TAHSIL JHANDUTTA: CODE NO. 2		72 RETI (77)				11	63	74 Uninhabited										
DISTRICT BILASPUR: C.D.BLOCK GEHRWIN: CODE NO.2: SUB TAHSIL JHANDUTTA: CODE NO. 2		73 SOH (66)			28	68	94	190	28	28	171	89	82	7	7			
DISTRICT BILASPUR: C.D.BLOCK GEHRWIN: CODE NO.2: SUB TAHSIL JHANDUTTA: CODE NO. 2		74 SILLVIN (76)			31	63	21	115	59	59	257	118	139	68	87			
DISTRICT BILASPUR: C.D.BLOCK GEHRWIN: CODE NO.2: SUB TAHSIL JHANDUTTA: CODE NO. 2		JANGAL BALHI MRETA 75 (81/1)		8				8 Uninhabited										
DISTRICT BILASPUR: C.D.BLOCK GEHRWIN: CODE NO.2: SUB TAHSIL JHANDUTTA: CODE NO. 2		76 GADIANA (44)			20	20	6	46	26	26	182	99	83	28	26	21	10	

CENSUS DATA FOR VILLAGES WITHIN AND AROUND NAINA DEVI SANCTUARY, HIMACHAL PRADESH

NAINA DEVI SANCTUARY AND AMENITIES HIMACHAL PRADESH	LAND USE AND AMENITIES	Location Name of Village (With Code Haddast No. in Brackets)	Inside PAs (Y=Yes; Blank=No)	Irrigated Forest by source	Unirri- gated	Cultu- rable waste	Area not available for cultivation	Area of Village (In hetare) and of Town/Ward in KM2	No of Occupied Residen- tial Houses	No. of House- holds	Total population (Including institutional and houseless population)			Scheduled Castes		Scheduled Tribes	
											P	M	F	M	F	M	F
DISTRICT BILASPUR: C.D.BLOCK GEHRWIN: CODE NO.2: SUB TAHSIL JHANDUTTA: CODE NO. 2																	
		77 BHADOL (68)			13	15	4	32	20	20	99	45	54				
DISTRICT BILASPUR: C.D.BLOCK GEHRWIN: CODE NO.2: SUB TAHSIL JHANDUTTA: CODE NO. 2																	
		78 DARHO (67)			19	23	3	45	29	29	145	66	79				
DISTRICT BILASPUR: C.D.BLOCK GEHRWIN: CODE NO.2: SUB TAHSIL JHANDUTTA: CODE NO. 2																	
		79 KATHERAN (65)			8	19	10	37	17	17	98	42	56				
DISTRICT BILASPUR: C.D.BLOCK GEHRWIN: CODE NO.2: SUB TAHSIL JHANDUTTA: CODE NO. 2																	
		JANGAL KOT MALHOT 80 (63/1)			12			12 Uninhabited									Uninhabited
DISTRICT BILASPUR: C.D.BLOCK GEHRWIN: CODE NO.2: SUB TAHSIL JHANDUTTA: CODE NO. 2																	
		81 BALH FATU (45)				12	86	98	1	1	7	5	2				
DISTRICT BILASPUR: C.D.BLOCK GEHRWIN: CODE NO.2: SUB TAHSIL JHANDUTTA: CODE NO. 2																	
		82 KOT (63)			44	100	8	152	60	60	356	183	173	76	67		
DISTRICT BILASPUR: C.D.BLOCK GEHRWIN: CODE NO.2: SUB TAHSIL JHANDUTTA: CODE NO. 2																	
		83 SALWAR (64)		GC(3)	47	58	44	152	44	44	284	131	153	41	46		
DISTRICT BILASPUR: C.D.BLOCK GEHRWIN: CODE NO.2: SUB TAHSIL JHANDUTTA: CODE NO. 2																	
		84 DHANAR (60)			39	55	32	126	53	53	306	165	141	39	20		
DISTRICT BILASPUR: C.D.BLOCK GEHRWIN: CODE NO.2: SUB TAHSIL JHANDUTTA: CODE NO. 2																	
		85 SERI (59)			3	38	112	153	4	4	20	9	11	9	11		

CENSUS DATA FOR VILLAGES WITHIN AND AROUND NAINA DEVI SANCTUARY, HIMACHAL PRADESH

NAINA DEVI SANCTUARY AND AMENITIES HIMACHAL PRADESH	Location Name of Village (With Code Hadbast No. in Brackets)	Inside PAs (Y=Yes; Blanck= No)	Irrigated Forest by source	Unirri- gated	Cultu- rable available for waste cultivation	Area of Village (In hetare) and of Town/Ward in KM2	No. of Occupied Residen- tial Houses	No. of House- holds	Total population (Including institutional and houseless population			Scheduled Castes		Scheduled Tribes		
									P	M	F	M	F	M	F	
DISTRICT BILASPUR: C.D.BLOCK GEHRWIN: CODE NO.2: SUB TAHSIL JHANDUTTA: CODE NO. 2	86 MAROTAN (53)			26	13	5	44	41	41	196	103	93	38	26		
DISTRICT BILASPUR: C.D.BLOCK GEHRWIN: CODE NO.2: SUB TAHSIL JHANDUTTA: CODE NO. 2	87 JANGAL MAROTAN (53/1)		49				49 Uninhabited						Uninhabited			
DISTRICT BILASPUR: C.D.BLOCK GEHRWIN: CODE NO.2: SUB TAHSIL JHANDUTTA: CODE NO. 2	88 BAHL (62)			16	88	6	110	17	17	97	48	49	6	6	26	27
DISTRICT BILASPUR: C.D.BLOCK GEHRWIN: CODE NO.2: SUB TAHSIL JHANDUTTA: CODE NO. 2	89 MALHOT (61)		GC(1)	35	87	12	135	62	62	330	168	162	83	76		
DISTRICT BILASPUR: C.D.BLOCK GEHRWIN: CODE NO.2: SUB TAHSIL JHANDUTTA: CODE NO. 2	90 DHANI (48)			45	95	10	150	58	58	397	210	187	42	31		
DISTRICT BILASPUR: C.D.BLOCK GEHRWIN: CODE NO.2: SUB TAHSIL JHANDUTTA: CODE NO. 2	91 DHANOLA (47)			14	42	28	84	10	10	140	70	70	9	9		
DISTRICT BILASPUR: C.D.BLOCK GEHRWIN: CODE NO.2: SUB TAHSIL JHANDUTTA: CODE NO. 2	92 SASOTA (46)			13	24	52	89	17	17	98	47	51				
DISTRICT BILASPUR: C.D.BLOCK GEHRWIN: CODE NO.2: SUB TAHSIL JHANDUTTA: CODE NO. 2	JANGAL SASOTA 93 DHANLA (46/1)		23			31	54 Uninhabited						Uninhabited			
DISTRICT BILASPUR: C.D.BLOCK GEHRWIN: CODE NO.2: SUB TAHSIL JHANDUTTA: CODE NO. 2	94 PARIJ (49)			15	14	24	53	14	14	114	58	56	23	24		

CENSUS DATA FOR VILLAGES WITHIN AND AROUND NAINA DEVI SANCTUARY, HIMACHAL PRADESH

NAINA DEVI SANCTUARY LAND USE AND AMENITIES HIMACHAL PRADESH	Location Name of Village (With Code Hadbast No. in Brackets)	Inside PAs (Y=Yes; Blank=No)	Irrigated Forest by source	Unirri- gated	Cultu- rable available for waste cultivation	Area of Village (In hetare) and of Town/Ward in KM2	No. of Occupied Residen- tial Houses	No. of House- holds	Total population (Including institutional and houseless population)			Scheduled Castes		Scheduled Tribes		
									P	M	F	M	F	M	F	
DISTRICT BILASPUR: C.D.BLOCK GEHRWIN: CODE NO.2: SUB TAHSIL JHANDUTTA: CODE NO. 2	95 PAKHAR (50)		PC(2)	17	37	32	88	25	25	144	74	70	18	17		
DISTRICT BILASPUR: C.D.BLOCK GEHRWIN: CODE NO.2: SUB TAHSIL JHANDUTTA: CODE NO. 2	96 KHARLI (51)			44	210	24	278	52	52	305	158	147	58	62	74	59
DISTRICT BILASPUR: C.D.BLOCK GEHRWIN: CODE NO.2: SUB TAHSIL JHANDUTTA: CODE NO. 2	97 KAKREHAR (52)		GC(1)	26	213	9	249	30	30	223	108	115	15	11		
DISTRICT BILASPUR: C.D.BLOCK GEHRWIN: CODE NO.2: SUB TAHSIL JHANDUTTA: CODE NO. 2	98 JANGAL BHALIAR (54/1)		7				7 Uninhabited						Uninhabited			
DISTRICT BILASPUR: C.D.BLOCK GEHRWIN: CODE NO.2: SUB TAHSIL JHANDUTTA: CODE NO. 2	JANGAL KAKREHAR 99 (52/1)		3				3 Uninhabited						Uninhabited			
DISTRICT BILASPUR: C.D.BLOCK GEHRWIN: CODE NO.2: SUB TAHSIL JHANDUTTA: CODE NO. 2	JANGAL BHAGPHAL 100 (51/1)		203			70	273 Uninhabited						Uninhabited			
DISTRICT BILASPUR: C.D.BLOCK GEHRWIN: CODE NO.2: SUB TAHSIL JHANDUTTA: CODE NO. 2	101 PHUPLI CHALWANA (55)		PC(3)	46	95	45	189	51	51	321	160	161	3	2		
DISTRICT BILASPUR: C.D.BLOCK GEHRWIN: CODE NO.2: SUB TAHSIL JHANDUTTA: CODE NO. 2	102 BHALIAR (54)		PC(1)	9	6	2	18	15	15	105	53	52			34	32
DISTRICT BILASPUR: C.D.BLOCK GEHRWIN: CODE NO.2: SUB TAHSIL JHANDUTTA: CODE NO. 2	103 BADHU (57)			3		29	32	2	2	20	10	10	5	7		

CENSUS DATA FOR VILLAGES WITHIN AND AROUND NAINA DEVI SANCTUARY, HIMACHAL PRADESH

NAINA DEVI SANCTUARY AND AMENITIES HIMACHAL PRADESH	LAND USE	Location Name of Village (With Code Hadbast No. in Brackets)	Inside PAs (Y=Yes; Blanc=	Irrigated Forest by source	Unirri- gated	Cultu- rable waste	Area not available for cultivation	Area of Village (In hetare) and of Town/Ward in KM2	No. of Occupied Residen- tial Houses	No. of House- holds	Total population (Including institutional and houseless population			Scheduled Castes		Scheduled Tribes	
											P	M	F	M	F	M	F
DISTRICT BILASPUR: C.D.BLOCK GEHRWIN: CODE NO.2: SUB TAHSIL JHANDUTTA: CODE NO. 2		104 BALH CHALOG (56)			61	87	60	208	77	77	431	212	219	96	98		
DISTRICT BILASPUR: C.D.BLOCK GEHRWIN: CODE NO.2: SUB TAHSIL JHANDUTTA: CODE NO. 2		105 CHOHAL (146)					17	17	Uninhabited					Uninhabited			
DISTRICT BILASPUR: C.D.BLOCK GEHRWIN: CODE NO.2: SUB TAHSIL JHANDUTTA: CODE NO. 2		106 DIBRU (145)					45	45	Uninhabited					Uninhabited			
DISTRICT BILASPUR: C.D.BLOCK GEHRWIN: CODE NO.2: SUB TAHSIL JHANDUTTA: CODE NO. 2		107 LURHAR (144)			22	63	119	204	37	37	210	101	109	34	41		
DISTRICT BILASPUR: C.D.BLOCK GEHRWIN: CODE NO.2: SUB TAHSIL JHANDUTTA: CODE NO. 2		108 PASOL (143)			12	14	36	62	16	16	81	39	42	18	23	7	7
DISTRICT BILASPUR: C.D.BLOCK GEHRWIN: CODE NO.2: SUB TAHSIL JHANDUTTA: CODE NO. 2		110 GAHRAL (139)					48	48	Uninhabited					Uninhabited			
DISTRICT BILASPUR: C.D.BLOCK GEHRWIN: CODE NO.2: SUB TAHSIL JHANDUTTA: CODE NO. 2		111 TIKRI (137)			47	96	35	178	74	74	390	185	205	37	32		
DISTRICT BILASPUR: C.D.BLOCK GEHRWIN: CODE NO.2: SUB TAHSIL JHANDUTTA: CODE NO. 2		112 SANGH (140)			25	12	54	91	20	20	154	84	70	11	10		
DISTRICT BILASPUR: C.D.BLOCK GEHRWIN: CODE NO.2: SUB TAHSIL JHANDUTTA: CODE NO. 2		113 KUTHERA (138)			1	1	48	50	14	14	72	35	37				

CENSUS DATA FOR VILLAGES WITHIN AND AROUND NAINA DEVI SANCTUARY, HIMACHAL PRADESH

NAINA DEVI SANCTUARY LAND USE AND AMENITIES HIMACHAL PRADESH	Location Name of Village (With Code Hadbast No. in Brackets)	Inside PAs (Y=Yes; Blank=No)	Irrigated Forest by source	Unirri- gated	Cultu- rable available for waste cultivation	Area not available for cultivation	Area of Village (In hetare) and of Town/Ward in KM2	No. of Occupied Residen- tial Houses	No. of House- holds	Total population (Including institutional and houseless population			Scheduled Castes		Scheduled Tribes	
										P	M	F	M	F	M	F
DISTRICT BILASPUR: C.D.BLOCK GEHRWIN: CODE NO.2: SUB TAHSIL JHANDUTTA: CODE NO. 2	114 DEHAN (136)			17	10	54	81	30	30	171	81	90	11	13		
DISTRICT BILASPUR: C.D.BLOCK GEHRWIN: CODE NO.2: SUB TAHSIL JHANDUTTA: CODE NO. 2	115 LAIHAD (134)			28	23	74	125	22	22	151	68	83	3	3		
DISTRICT BILASPUR: C.D.BLOCK GEHRWIN: CODE NO.2: SUB TAHSIL JHANDUTTA: CODE NO. 2	116 NAGRAON (133)			14	10	40	64	33	33	184	95	89	58	59		
DISTRICT BILASPUR: C.D.BLOCK GEHRWIN: CODE NO.2: SUB TAHSIL JHANDUTTA: CODE NO. 2	117 NAND (132)			4	20	52	76	10	10	59	33	26	17	15		
DISTRICT BILASPUR: C.D.BLOCK GEHRWIN: CODE NO.2: SUB TAHSIL JHANDUTTA: CODE NO. 2	118 JANGAL JHAULA (131/1)		159			7	166	Uninhabited					Uninhabited			
DISTRICT BILASPUR: C.D.BLOCK GEHRWIN: CODE NO.2: SUB TAHSIL JHANDUTTA: CODE NO. 2	119 JANGAL KHURJAL (114/3)		8				8	7	7	37	16	21				
DISTRICT BILASPUR: C.D.BLOCK GEHRWIN: CODE NO.2: SUB TAHSIL JHANDUTTA: CODE NO. 2	120 BALGHAR (114)			82	196	155	433	85	85	506	233	273	18	17		
DISTRICT BILASPUR: C.D.BLOCK GEHRWIN: CODE NO.2: SUB TAHSIL JHANDUTTA: CODE NO. 2	121 JANGAL MATLRI (114/2)		7				7	11	11	81	38	43	5	5		
DISTRICT BILASPUR: C.D.BLOCK GEHRWIN: CODE NO.2: SUB TAHSIL JHANDUTTA: CODE NO. 2	122 BHADOL (131)			23	29	4	56	28	28	165	79	86	3	3		

CENSUS DATA FOR VILLAGES WITHIN AND AROUND NAINA DEVI SANCTUARY, HIMACHAL PRADESH

NAINA DEVI SANCTUARY AND AMENITIES HIMACHAL PRADESH	LAND USE AND AMENITIES	Location Name of Village (With Code Hadbast No. in Brackets)	Inside PAs (Y=Yes: Blanck= No)	Irrigated Forest by source	Unirri- gated	Cultu- rable waste	Area not available for cultivation	Area of Village (In hetare) and of Town/Ward in KM2	No. of Occupied Residen- tial Houses	No. of House- holds	Total population (Including institutional and houseless population			Scheduled Castes		Scheduled Tribes	
											P	M	F	M	F	M	F
DISTRICT BILASPUR: C.D.BLOCK GEHRWIN: CODE NO.2: SUB TAHSIL JHANDUTTA: CODE NO. 2																	
		123 JEORA (130)			21	16	7	44	36	36	229	109	120	15	11		
DISTRICT BILASPUR: C.D.BLOCK GEHRWIN: CODE NO.2: SUB TAHSIL JHANDUTTA: CODE NO. 2																	
		124 ROHAL (128)		TWE(1)	55	65	31	153	79	79	478	226	252	57	57		
DISTRICT BILASPUR: C.D.BLOCK GEHRWIN: CODE NO.2: SUB TAHSIL JHANDUTTA: CODE NO. 2																	
		125 NARHAL (135)			32	20	58	110	44	44	273	127	146	24	28		
DISTRICT BILASPUR: C.D.BLOCK GEHRWIN: CODE NO.2: SUB TAHSIL JHANDUTTA: CODE NO. 2																	
		126 DOKRU (129)			25	12	17	54	47	47	246	123	123	49	43		
DISTRICT BILASPUR: C.D.BLOCK GEHRWIN: CODE NO.2: SUB TAHSIL JHANDUTTA: CODE NO. 2																	
		145 DEHLWIN (127)			22	7	23	52	32	32	206	105	101	79	70		
DISTRICT BILASPUR: C.D.BLOCK GEHRWIN: CODE NO.2: TAHSIL GHUMARWIN: CODE NO. 1																	
		181 RAROH (211)			11	22	15	48	18	18	94	44	50	28	35		
DISTRICT BILASPUR: C.D.BLOCK GEHRWIN: CODE NO.2: TAHSIL GHUMARWIN: CODE NO. 1																	
		182 FAGOG (221)			45	51	13	109	52	52	299	150	149	35	32		
DISTRICT BILASPUR: C.D.BLOCK GEHRWIN: CODE NO.2: TAHSIL GHUMARWIN: CODE NO. 1																	
		241 DOHAK (5)			21	237	140	398	55	60	337	167	170	73	76		

CENSJS DATA FOR VILLAGES WITHIN AND AROUND NAINA DEVI SANCTUARY HIMACHAL PRADESH

NAINA DEVI SANCTUARY LAND USE AND AMENITIES HIMACHAL PRADESH	Location Name of Village (With Code Hadbast No. in Brackets)	Inside PAs (Y=Yes; Bianck= No)	Irrigated Forest by source	Unirri- gated	Cultu- rable waste	Area not available for cultivation	Area of Village (In hetare) and of Town/Ward in KM2	No. of Occupied Residen- tial Houses	No. of House- holds	Total population (including institutional and houseless population)			Scheduled Castes		Scheduled Tribes	
										P	M	F	M	F	M	F
DISTRICT BILASPUR: C.D.BLOCK GEHRWIN: CODE NO.2: TAHSIL GHUMARWIN: CODE NO. 1	242 BUKHAR (5/1)			27	82	4	113	33	33	251	141	110	128	103		
DISTRICT BILASPUR: C.D.BLOCK GEHRWIN: CODE NO.2: TAHSIL GHUMARWIN: CODE NO. 1	JANGAL GHATARWASAN 243 (5/31)		178				178		2	9	9				9	
DISTRICT BILASPUR: C.D.BLOCK GEHRWIN: CODE NO.2: TAHSIL GHUMARWIN: CODE NO. 1	JANGAL GHARWASRA 244 (21/1)		17				17	Uninhabited					Uninhabited			
DISTRICT BILASPUR: C.D.BLOCK GEHRWIN: CODE NO.2: TAHSIL GHUMARWIN: CODE NO. 1	245 BADGAON (4)		PC(1)	169	141	27	338	73	73	451	219	232	98	105		
DISTRICT BILASPUR: C.D.BLOCK GEHRWIN: CODE NO.2: TAHSIL GHUMARWIN: CODE NO. 1	246 DAMHARA (4/1)			36	64	132	232	52	52	346	174	172	106	91		
DISTRICT BILASPUR: C.D.BLOCK GEHRWIN: CODE NO.2: TAHSIL GHUMARWIN: CODE NO. 1	247 NAGHIAR (6)		GC(10)	168	229	75	482	249	249	1327	638	689	171	162		
DISTRICT BILASPUR: C.D.BLOCK GEHRWIN: CODE NO.2: TAHSIL GHUMARWIN: CODE NO. 1	248 JANGAL CHALAILIEE (7/1)		168			1	169	1	1	5	3	2				

CENSUS DATA FOR VILLAGES WITHIN AND AROUND NAINA DEVI SANCTUARY HIMACHAL PRADESH

NAINA DEVI SANCTUARY AND AMENITIES HIMACHAL PRADESH	LAND USE AND AMENITIES HIMACHAL PRADESH	Location Name of Village (With Code Hadbast No. in Brackets)	Inside PAs (Y=Yes; Blank=No)	Irrigated Forest	Unirri- gated by source	Cultu- rable waste	Area not available for cultivation	Area of Village (In hetare) and of Town/Ward in KM2	No. of Occupied Residen- tial Houses	No. of House- holds	Total population (Including institutional and houseless population)			Scheduled Castes		Scheduled Tribes	
											P	M	F	M	F	M	F
DISTRICT BILASPUR: C.D.BLOCK GEHRWIN: CODE NO.2: TAHSIL GHUMARWIN: CODE NO. 1		249 DHIUNGLI (1)						157	Uninhabited						Uninhabited		
DISTRICT BILASPUR: C.D.BLOCK GEHRWIN: CODE NO.2: TAHSIL GHUMARWIN: CODE NO. 1		250 GULGOLI (3)						133	Uninhabited						Uninhabited		
DISTRICT BILASPUR: C.D.BLOCK GEHRWIN: CODE NO.2: TAHSIL GHUMARWIN: CODE NO. 1		251 BRAMMANI KALAN (24)						118	Uninhabited						Uninhabited		
DISTRICT BILASPUR: C.D.BLOCK GEHRWIN: CODE NO.2: TAHSIL GHUMARWIN: CODE NO. 1		252 BRAMMANI KHURD (25)						61	Uninhabited						Uninhabited		
DISTRICT BILASPUR: C.D.BLOCK GEHRWIN: CODE NO.2: TAHSIL GHUMARWIN: CODE NO. 1		253 JANGAL TUNGLERI (26)						41	Uninhabited						Uninhabited		
DISTRICT BILASPUR: C.D.BLOCK GEHRWIN: CODE NO.2: TAHSIL GHUMARWIN: CODE NO. 1		254 GHARWASRA (21)		GC(2)	14	20	6	42	41	41	205	103	102				
DISTRICT BILASPUR: C.D.BLOCK GEHRWIN: CODE NO.2: TAHSIL GHUMARWIN: CODE NO. 1		255 BHAGATPUR (20)			43	102	13	58	216	86	563	270	293	65	61		

CENSUS DATA FOR VILLAGES WITHIN AND AROUND NAINA DEVI SANCTUARY, HIMACHAL PRADESH

NAINA DEVI SANCTUARY AND AMENITIES HIMACHAL PRADESH	LAND USE AND AMENITIES	Location Name of Village (With Code Hadbast No. in Brackets)	Inside PAs (Y=Yes; Blanck= No)	Irrigated Forest by source	Unirri- gated	Cultu- rable waste	Area not available for cultivation	Area of Village (In hetare) and of Town/Ward in KM2	No. of Occupied Residen- tial Houses	No. of House- holds	Total population (Including institutional and houseless population			Scheduled Castes		Scheduled Tribes		
											P	M	F	M	F	M	F	
DISTRICT BILASPUR: C.D.BLOCK GEHRWIN: CODE NO.2: TAHSIL GHUMARWIN: CODE NO. 1		256 JANGAL TAHARA (27)					129	129	Uninhabited									Uninhabited
DISTRICT BILASPUR: C.D.BLOCK GEHRWIN: CODE NO.2: TAHSIL GHUMARWIN: CODE NO. 1		257 JHABOLA (9)		214	206	33	65	518	324	327	1949	994	955	364	347			
DISTRICT BILASPUR: C.D.BLOCK GEHRWIN: CODE NO.2: TAHSIL GHUMARWIN: CODE NO. 1		258 GHUMARPUR (103)			PC(1) 19	29	5	54	25	25	224	114	110	7	6			
DISTRICT BILASPUR: C.D.BLOCK GEHRWIN: CODE NO.2: TAHSIL GHUMARWIN: CODE NO. 1		259 KOTHI (22)			GC(3) 28	64	12	107	50	50	292	147	145	3	2		1	
DISTRICT BILASPUR: C.D.BLOCK GEHRWIN: CODE NO.2: TAHSIL GHUMARWIN: CODE NO. 1		260 KOSRIAN (23)			GC(11) 33	72	18	134	99	99	506	273	233	142	109			
DISTRICT BILASPUR: C.D.BLOCK GEHRWIN: CODE NO.2: TAHSIL GHUMARWIN: CODE NO. 1		JANGAL JAI SHIRIDEVI 261 (4/1)				29	42	226	297	77	79	468	245	223	210	200		
DISTRICT BILASPUR: C.D.BLOCK GEHRWIN: CODE NO 2: TAHSIL GHUMARWIN: CODE NO. 1		JANGAL MLHI UJA 262 MEHDUDA ANTI (29/1)						100	100	Uninhabited								Uninhabited

CENSUS DATA FOR VILLAGES WITHIN AND AROUND NAINA DEVI SANCTUARY, HIMACHAL PRADESH

NAINA DEVI SANCTUARY AND AMENITIES HIMACHAL PRADESH	LAND USE AND AMENITIES	Location Name of Village (With Code Hadbast No. in Brackets)	Inside PAs (Y=Yes; Blanck= No)	Irrigated Forest by source	Unirri- gated	Cultu- rable available for waste cultivation	Area not cultivation	Area of Village (In hetare) and of Town/Ward in KM2	No. of Occupied Residen- tial Houses	No. of House- holds	Total population (Including institutional and houseless population			Scheduled Castes		Scheduled Tribes	
											P	M	F	M	F	M	F
DISTRICT BILASPUR: C.D.BLOCK GEHRWIN: CODE NO.2: TAHSIL GHUMARWIN: CODE NO. 1		JANGAL MEHFUJA MEHDUDA BAONGRI 263 (29/1)		33		1	233	267	3	3	14	5	9				
DISTRICT BILASPUR: C.D.BLOCK GEHRWIN: CODE NO.2: TAHSIL GHUMARWIN: CODE NO. 1		264 DHANGU BAONGRI (30/1)			4	16	204	224	11	11	55	35	20	25	13		
DISTRICT BILASPUR: C.D.BLOCK GEHRWIN: CODE NO.2: TAHSIL GHUMARWIN: CODE NO. 1		265 PIAUNGLI (31)			10	292	27	329	17	17	109	63	46	61	46		
DISTRICT BILASPUR: C.D.BLOCK GEHRWIN: CODE NO.2: TAHSIL GHUMARWIN: CODE NO. 1		JANGAL MEHFUJA MEHDUDA PIAUNGLI 266 (31/1)		55	10	5	1	71	23	23	145	72	73	42	51		
DISTRICT BILASPUR: C.D.BLOCK GEHRWIN: CODE NO.2: TAHSIL GHUMARWIN: CODE NO. 1		JANGAL TATHAL 267 CHAUNTA (32,33/1)		40	25	37	125	227	37	37	193	104	89	70	65		
DISTRICT BILASPUR: C.D.BLOCK GEHRWIN: CODE NO.2: TAHSIL GHUMARWIN: CODE NO. 1		268 BAONGRI (29)			16	17	18	51	35	35	205	115	90	14	12		
DISTRICT BILASPUR: C.D.BLOCK GEHRWIN: CODE NO.2: TAHSIL GHUMARWIN: CODE NO. 1		269 JANGAL GHRANN (100/1)		3	1	1		5	3	3	14	7	7				

CENSUS DATA FOR VILLAGES WITHIN AND AROUND NAINA DEVI SANCTUARY, HIMACHAL PRADESH

NAINA DEVI SANCTUARY AND AMENITIES HIMACHAL PRADESH	LAND USE AND AMENITIES HIMACHAL PRADESH	Location Name of Village (With Code Hadbast No. in Brackets)	Inside PAs (Y=Yes; Blanck= No)	Forest	Irrigated by source	Unirri- gated	Cultu- rable waste	Area not available for cultivation	Area of Village (In hetare) and of Town/Ward in KM2	No. of Occupied Residen- tial Houses	No. of House- holds	Total population (Including institutional and houseless population)			Scheduled Castes		Scheduled Tribes	
												P	M	F	M	F	M	F
DISTRICT BILASPUR: C.D.BLOCK GEHRWIN: CODE NO.2: TAHSIL GHUMARWIN: CODE NO. 1																		
		270 JOL (102)			PC(1)	59	116	14	190	124	124	738	400	388	109	118		
DISTRICT BILASPUR: C.D.BLOCK GEHRWIN: CODE NO.2: TAHSIL GHUMARWIN: CODE NO. 1																		
		271 KAMHERA KHURD (106)			PC(1)	10	42	15	68	18	18	102	50	52				
DISTRICT BILASPUR: C.D.BLOCK GEHRWIN: CODE NO.2: TAHSIL GHUMARWIN: CODE NO. 1																		
		272 JANGAL MAJHER (107/1)		5					5	1	1	1	1					
DISTRICT BILASPUR: C.D.BLOCK GEHRWIN: CODE NO.2: TAHSIL GHUMARWIN: CODE NO. 1																		
		273 KAMHERA KALAN (104)			PC(4)	18	65	25	112	54	54	311	144	167	76	102		
DISTRICT BILASPUR: C.D.BLOCK GEHRWIN: CODE NO.2: TAHSIL GHUMARWIN: CODE NO. 1																		
		274 MAJHER (107)			PC(1)	21	55	10	87	41	41	175	105	70	3		1	
DISTRICT BILASPUR: C.D.BLOCK GEHRWIN: CODE NO.2: TAHSIL GHUMARWIN: CODE NO. 1																		
		275 GHRANN (100)				33	81	6	120	63	63	319	165	154	20	12		
DISTRICT BILASPUR: C.D.BLOCK GEHRWIN: CODE NO.2: TAHSIL GHUMARWIN: CODE NO. 1																		
		276 COIND (99)				9	26	3	38	11	11	76	39	37	12	13	11	6

CENSUS DATA FOR VILLAGES WITHIN AND AROUND NAINA DEVI SANCTUARY, HIMACHAL PRADESH

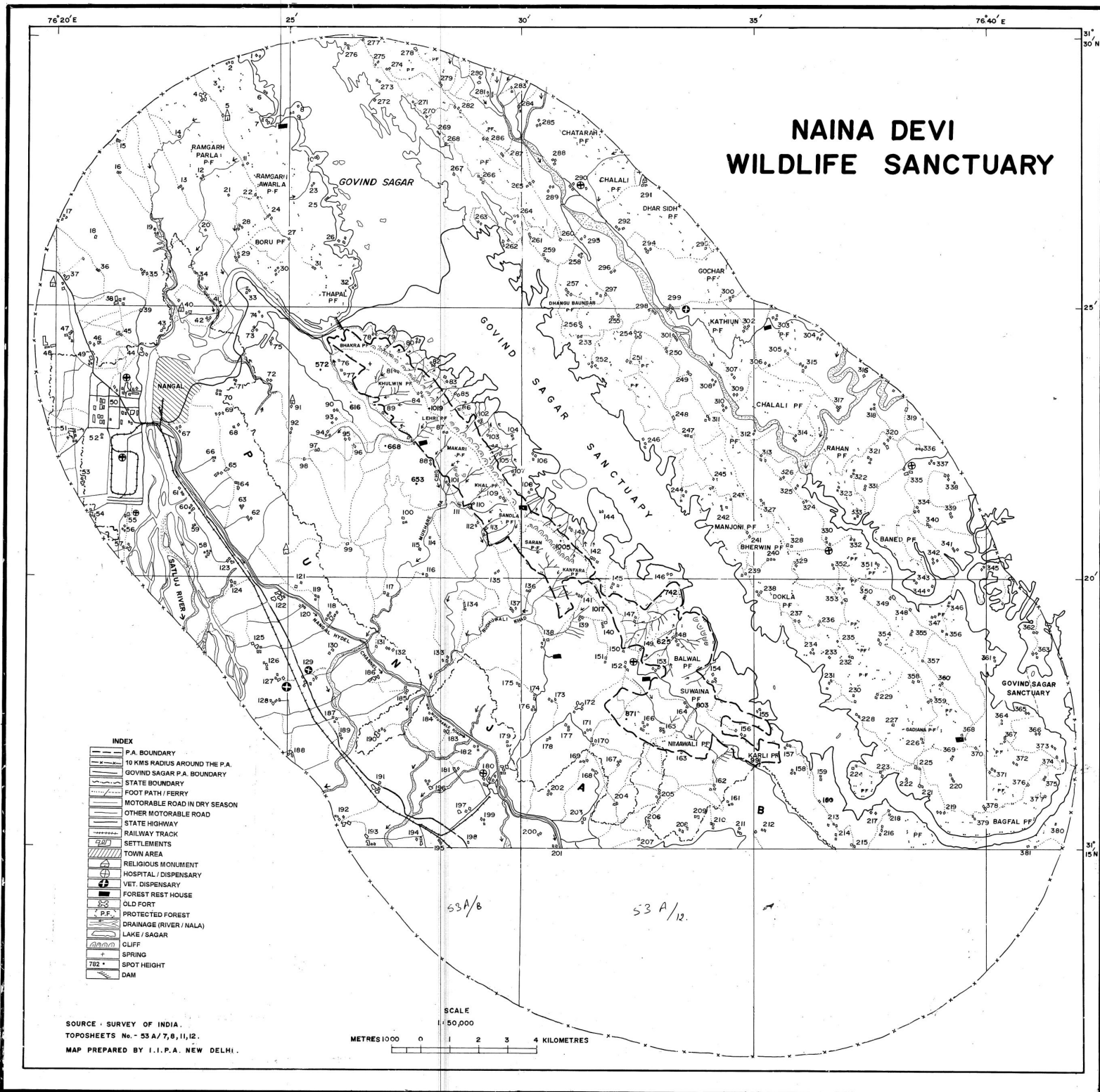
NAINA DEVI SANCTUARY AND AMENITIES HIMACHAL PRADESH	Location Name of Village (With Code Haddast No. in Brackets)	Inside PAs (Y=Yes; Blanck= No)	Irrigated Forest by source	Unirri- gated	Cultu- rable waste	Area not available for cultivation	Area of Village (In hetare) and of Town/Ward in KM2	No. of Occupied Residen- tial Houses	No. of House- holds	Total population (Including institutional and houseless population)			Scheduled Castes		Scheduled Tribes	
										P	M	F	M	F	M	F
DISTRICT BILASPUR: C.D.BLOCK GEHRWIN: CODE NO.2: TAHSIL GHUMARWIN: CODE NO. 1	277 JAROT (101)		PC(1)	6	51	6	64	13	13	70	39	31				
DISTRICT BILASPUR: C.D.BLOCK GEHRWIN: CODE NO.2: TAHSIL GHUMARWIN: CODE NO. 1	278 CHAUNTA (33)			17	62	208	287	19	19	157	78	79	31	30	18	22
DISTRICT BILASPUR: C.D.BLOCK GEHRWIN: CODE NO.2: TAHSIL GHUMARWIN: CODE NO. 1	JANGAL GANGLOH 279 (108/1)		12				12 Uninhabited						Uninhabited			
DISTRICT BILASPUR: C.D.BLOCK GEHRWIN: CODE NO.2: TAHSIL GHUMARWIN: CODE NO. 1	280 BAROTI (111)		PC(1)	24	63	9	97	39	39	231	118	113	35	32	59	53
DISTRICT BILASPUR: C.D.BLOCK GEHRWIN: CODE NO.2: TAHSIL GHUMARWIN: CODE NO. 1	281 JANGAL BAROTI (111/1)		3				3 Uninhabited						Uninhabited			
DISTRICT BILASPUR: C.D.BLOCK GEHRWIN: CODE NO.2: TAHSIL GHUMARWIN: CODE NO. 1	282 GANGLOH (108)			62	234	16	312	113	113	603	306	297	78	83	1	
DISTRICT BILASPUR: C.D.BLOCK GEHRWIN: CODE NO.2: TAHSIL GHUMARWIN: CODE NO. 1	JANGAL BADOLI KHURD 283 (106/1)		5				5 Uninhabited						Uninhabited			

CENSUS DATA FOR VILLAGES WITHIN AND AROUND NAINA DEVI SANCTUARY, HIMACHAL PRADESH

NAINA DEVI SANCTUARY AND AMENITIES HIMACHAL PRADESH	LAND USE AND AMENITIES	Location Name of Village (With Code Hadbast No. in Brackets)	Inside PAs (Y=Yes; Blanck= No)	Irrigated Forest by source	Unirri- gated	Cultu- rable available for waste	Area not available for cultivation	Area of Village (In hetare) and of Town/Ward in KM2	No. of Occupied Residen- tial Houses	No. of House- holds	Total population (Including institutional and houseless population)			Scheduled Castes		Scheduled Tribes	
											P	M	F	M	F	M	F
DISTRICT BILASPUR: C.D.BLOCK GEHRWIN: CODE NO.2: TAHSIL GHUMARWIN: CODE NO. 1																	
		284 DASLEHRA (19)		4	14	1	5	24	25	25	190	98	92	5	4	2	
DISTRICT BILASPUR: C.D.BLOCK GEHRWIN: CODE NO.2: TAHSIL GHUMARWIN: CODE NO. 1																	
		285 JANGAL GOCHAR (16/1)		526			3	529	Uninhabited					Uninhabited			
DISTRICT BILASPUR: C.D.BLOCK GEHRWIN: CODE NO.2: TAHSIL GHUMARWIN: CODE NO. 1																	
		286 GOCHAR (105)		40	46	4	29	119	75	75	480	242	238	53	53		
DISTRICT BILASPUR: C.D.BLOCK GEHRWIN: CODE NO.2: TAHSIL GHUMARWIN: CODE NO. 1																	
		287 GUJRERA (10)			44	39	15	98	71	71	385	198	187	123	112		
DISTRICT BILASPUR: C.D.BLOCK GEHRWIN: CODE NO.2: TAHSIL GHUMARWIN: CODE NO. 1																	
		288 BALH SEENA (11)			87	128	68	283	133	133	734	361	373	166	177		
DISTRICT BILASPUR: C.D.BLOCK GEHRWIN: CODE NO.2: TAHSIL GHUMARWIN: CODE NO. 1																	
		289 KATHIUN (17)			47	19	24	90	57	57	412	217	195	87	79		
DISTRICT BILASPUR: C.D.BLOCK GEHRWIN: CODE NO.2: TAHSIL GHUMARWIN: CODE NO. 1																	
		JANGAL DHOLI KHALA 290 (12/1)		37				37	Uninhabited					Uninhabited			

CENSUS DATA FOR VILLAGES WITHIN AND AROUND NAINA DEVI SANCTUARY. HIMACHAL PRADESH

NAINA DEVI SANCTUARY AND AMENITIES HIMACHAL PRADESH	LAND USE	Location Name of Village (With Code Hadbast No. in Brackets)	Inside PAs (Y=Yes; Blank=No)	Irrigated by source	Unirri- gated	Cultu- rable waste	Area not available for cultivation	Area of Village (In hetare) and of Town/Ward in KM2	No. of Occupied Residen- tial Houses	No. of House- holds	Total population (Including institutional and houseless population			Scheduled Castes		Scheduled Tribes	
											P	M	F	M	F	M	F
DISTRICT BILASPUR: C.D.BLOCK GEHRWIN: CODE NO.2: TAHSIL GHUMARWIN: CODE NO. 1		291 MALARI (12)			48	82	57	187	84	84	487	224	263	52	70		
DISTRICT BILASPUR: C.D.BLOCK GEHRWIN: CODE NO.2: TAHSIL GHUMARWIN: CODE NO. 1		292 KUTHERA (13)			69	70	47	186	117	117	678	333	345	70	66		
DISTRICT BILASPUR: C.D.BLOCK GEHRWIN: CODE NO.2: TAHSIL GHUMARWIN: CODE NO. 1		293 MALANGAN (14)			68	89	63	220	94	94	599	299	300	50	57		
DISTRICT BILASPUR: C.D.BLOCK GEHRWIN: CODE NO.2: TAHSIL GHUMARWIN: CODE NO. 1		294 KALLAR (15)			21	63	36	120	48	48	298	165	133	57	43		
DISTRICT BILASPUR: C.D.BLOCK GEHRWIN: CODE NO.2: TAHSIL GHUMARWIN: CODE NO. 1		295 GHANDHIR (16)			118	174	62	354	182	182	998	482	516	135	139		
DISTRICT BILASPUR: C.D.BLOCK GEHRWIN: CODE NO.2: TAHSIL GHUMARWIN: CODE NO. 1		296 JHAMRARIARI (18)			42	49	37	128	55	55	359	168	191	19	21		



Meghalaya

MEG/N/BAL

Balphakram National Park

CENSUS DATA FOR VILLAGES WITHIN AND AROUND BALPAKRAM NATIONAL PARK MEGHALAYA

BALPAKRAM NATIONAL PARK		LAND USE AND AMENITIES MEGHALAYA														
Location Code	Name of Village	Inside PAs (Y=Yes; Blank=N)	Irrigated Forest	Unirrigated by source	Culturable waste	Area not available for cultivation	Area of Village (In hectares) & Town/Ward(In Km ²)	Occupied Residential Houses	No. of Households	Total population (including institutional and houseless population)			Scheduled Castes		Scheduled Tribes	
										P	M	F	M	F	M	F
DISTRICT:WEST GARO																
HILLS:CODE																
NO.5:C.D.BLOCK:BAGHMA																
RA: CODE																
NO.8:MEGHALAYA: CODE																
NO.16:	9 DOBAKOL SIMSANGGI							6	6	42	22	20			22	20
DISTRICT:WEST GARO																
HILLS:CODE																
NO.5:C.D.BLOCK:BAGHMA																
RA: CODE																
NO.8:MEGHALAYA: CODE																
NO.16:	10 DOBAKOL AWEMONG							27	27	125	66	59			65	59
DISTRICT:WEST GARO																
HILLS:CODE																
NO.5:C.D.BLOCK:BAGHMA																
RA: CODE																
NO.8:MEGHALAYA: CODE																
NO.16:	11 GARE RONGDIGITIM							17	17	108	57	51			57	51
DISTRICT:WEST GARO																
HILLS:CODE																
NO.5:C.D.BLOCK:BAGHMA																
RA: CODE																
NO.8:MEGHALAYA: CODE																
NO.16:	RONGKANDI 12 JONGJANGGITIM							37	37	187	104	83			97	82
DISTRICT:WEST GARO																
HILLS:CODE																
NO.5:C.D.BLOCK:BAGHMA																
RA: CODE																
NO.8:MEGHALAYA: CODE																
NO.16:	RONGKANDI 16 NENGBRAKGITIM							27	27	123	55	68			55	68

CENSUS DATA FOR VILLAGES WITHIN AND AROUND BALPAKRAM NATIONAL PARK, MEGHALAYA

BALPAKRAM NATIONAL PARK		LAND USE AND AMENITIES MEGHALAYA										Total population (Including institutional and houseless population)				Scheduled Castes		Scheduled Tribes	
Location Code	Name of Village	Inside PAs (Y=Yes; Blanck=N)	Irrigated Forest	Unirri-gated	Cultu-rable waste	Area not available for cultivation	Area of Village (In hectares) & Town/Ward(In Km ²)	Occupied Resident-ial Houses	No. of House-holds	Total population (Including institutional and houseless population)			Scheduled Castes		Scheduled Tribes				
										P	M	F	M	F	M	F			
DISTRICT:WEST GARO HILLS:CODE NO.5:C.D.BLOCK:BAGHMA RA: CODE NO.8:MEGHALAYA: CODE NO.16:	17 DARANG DAJUGITTIM							63	63	309	167	142			154	125			
DISTRICT:WEST GARO HILLS:CODE NO.5:C.D.BLOCK:BAGHMA RA: CODE NO.8:MEGHALAYA: CODE NO.16:	18 DARANG NENGSRAGIT							15	15	92	52	40			52	40			
DISTRICT:WEST GARO HILLS:CODE NO.5:C.D.BLOCK:BAGHMA RA: CODE NO.8:MEGHALAYA: CODE NO.16:	19 DARANG AKEPGIATTIM							12	12	78	38	40			37	40			
DISTRICT:WEST GARO HILLS:CODE NO.5:C.D.BLOCK:BAGHMA RA: CODE NO.8:MEGHALAYA: CODE NO.16:	20 PATALGITTIM							88	88	373	191	182			167	176			
DISTRICT:WEST GARO HILLS:CODE NO.5:C.D.BLOCK:BAGHMA RA: CODE NO.8:MEGHALAYA: CODE NO.16:	21 ERA ANING							62	62	311	160	151			153	151			

CENSUS DATA FOR VILLAGES WITHIN AND AROUND BALPAKRAM NATIONAL PARK, MEGHALAYA

BALPAKRAM NATIONAL PARK		LAND USE AND AMENITIES MEGHALAYA														
Location Code	Name of Village	Inside PAs (Y=Yes; Blanck=N)	Irrigated Forest	Unirri- by source gated	Cultu- rable waste	Area not available for cultivation	Area of Village (In hectares) & Town/Ward(I n Km ²)	Occupied Resident- ial Houses	No. of House- holds	Total population (Including institutional and houseless population			Scheduled Castes		Scheduled Tribes	
										P	M	F	M	F	M	F
DISTRICT:WEST GARO HILLS:CODE NO.5:C.D.BLOCK:BAGHMA RA: CODE NO.8:MEGHALAYA: CODE NO.16:	22 AGRENGGITTIM							20	20	128	66	62			64	59
DISTRICT:WEST GARO HILLS:CODE NO.5:C.D.BLOCK:BAGHMA RA: CODE NO.8:MEGHALAYA: CODE NO.16:	23 JADIGITIM							38	38	160	81	79			75	79
DISTRICT:WEST GARO HILLS:CODE NO.5:C.D.BLOCK:BAGHMA RA: CODE NO.8:MEGHALAYA: CODE NO.16:	24 RONGSE AWE							41	41	226	113	113			113	113
DISTRICT:WEST GARO HILLS:CODE NO.5:C.D.BLOCK:BAGHMA RA: CODE NO.8:MEGHALAYA: CODE NO.16:	25 JAISRUGITTIM							12	12	67	33	34			33	34
DISTRICT:WEST GARO HILLS:CODE NO.5.C.D.BLOCK:BAGHMA RA: CODE NO.8:MEGHALAYA: CODE NO.16:	26 BADRI RONGDLENGAW							45	45	226	120	106			114	103

CENSUS DATA FOR VILLAGES WITHIN AND AROUND BALPAKRAM NATIONAL PARK MEGHALAYA

BALPAKRAM NATIONAL PARK		LAND USE AND AMENITIES MEGHALAYA														
Location Code	Name of Village	Inside PAs (Y=Yes; Blanck=N)	Irrigated Forest	Unirri- gated by source	Cultu- rable waste	Area not available for cultivation	Area of Village (In hectares) & Town/Ward(l n Km ²)	Occupied Residential Houses	No. of House- holds	Total population (Including institutional and houseless population)			Scheduled Castes		Scheduled Tribes	
										P	M	F	M	F	M	F
DISTRICT:WEST GARO																
HILLS:CODE																
NO.5:C.D.BLOCK:BAGHMA																
RA: CODE																
NO.8:MEGHALAYA: CODE																
NO.16:	27 BADRI RONGDONG							35	35	195	97	98			91	96
DISTRICT:WEST GARO																
HILLS:CODE																
NO.5:C.D.BLOCK:BAGHMA																
RA: CODE																
NO.8:MEGHALAYA: CODE																
NO.16:	28 BADRI MAIDUGITTIM							20	20	135	60	75			60	75
DISTRICT:WEST GARO																
HILLS:CODE																
NO.5:C.D.BLOCK:BAGHMA																
RA: CODE																
NO.8:MEGHALAYA: CODE																
NO.16:	29 BADRI WATREGITTIM							40	40	200	95	105			86	102
DISTRICT:WEST GARO																
HILLS:CODE																
NO.5:C.D.BLOCK BAHMA																
RA: CODE																
NO.8:MEGHALAYA: CODE																
NO.16:	30 DARANG DURA							24	24	147	77	70			77	70
DISTRICT:WEST GARO																
HILLS:CODE																
NO.5:C.D.BLOCK:BAGHMA																
RA: CODE																
NO 8:MEGHALAYA: CODE																
NO.16:	31 SIJU DANIKGITTIM							18	18	88	39	49			39	49

CENSUS DATA FOR VILLAGES WITHIN AND AROUND BALPAKRAM NATIONAL PARK, MEGHALAYA

BALPAKRAM NATIONAL PARK		LAND USE AND AMENITIES MEGHALAYA															
Location Code	Name of Village	Inside PAs (Y=Yes; Blank=N)	Irrigated Forest	Unirri- gated by source	Cultu- rable waste	Area not available for cultivation	Area of Village (in hectares) & Town/Ward (in Km ²)	Occupied Residential Houses	No. of House- holds	Total population (including institutional and houseless population)			Scheduled Castes		Scheduled Tribes		
										P	M	F	M	F	M	F	
DISTRICT:WEST GARO																	
HILLS:CODE																	
NO.5:C.D.BLOCK:BAGHMA																	
RA: CODE																	
NO.8:MEGHALAYA: CODE																	
NO.16:																	
	32 SIJU TAIKUMGITTIM									Uninhabited						Uninhabited	
DISTRICT:WEST GARO																	
HILLS:CODE																	
NO.5:C.D.BLOCK:BAGHMA																	
RA: CODE																	
NO.8:MEGHALAYA: CODE																	
NO.16:																	
	33 SIJU RONGMIKGITTI							13	13	68	36	32				36	32
DISTRICT:WEST GARO																	
HILLS:CODE																	
NO.5:C.D.BLOCK:BAGHMA																	
RA: CODE																	
NO.8:MEGHALAYA: CODE																	
NO.16:																	
	34 SIJU GONGGA AWE							40	40	224	114	110				110	108
DISTRICT:WEST GARO																	
HILLS:CODE																	
NO.5:C.D.BLOCK:BAGHMA																	
RA: CODE																	
NO.8:MEGHALAYA: CODE																	
NO.16:																	
	35 SIJU SONGMONG							43	43	282	151	131				151	131
DISTRICT:WEST GARO																	
HILLS:CODE																	
NO.5:C.D.BLOCK:BAGHMA																	
RA: CODE																	
NO.8:MEGHALAYA: CODE																	
NO.16:																	
	36 SIJU DURAMONG							117	117	640	335	305				309	296

CENSUS DATA FOR VILLAGES WITHIN AND AROUND BALPAKRAM NATIONAL PARK, MEGHALAYA

BALPAKRAM NATIONAL PARK		LAND USE AND AMENITIES MEGHALAYA														
Location Code	Name of Village	Inside PAs (Y=Yes; Blank=N)	Irrigated Forest	Unirri- by source gated	Cultu- rable waste	Area not available for cultivation	Area of Village (In hectares) & Town/Ward(In Km ²)	Occupied Resident- ial Houses	No of House- holds	Total population (Including institutional and houseless population			Scheduled Castes		Scheduled Tribes	
										P	M	F	M	F	M	F
DISTRICT:WEST GARO HILLS:CODE NO.5:C.D.BLOCK:BAGHMA RA: CODE NO.8:MEGHALAYA: CODE NO.16:																
	37 SIJU ASOKBANDA							33	33	207	99	108			99	108
DISTRICT:WEST GARO HILLS:CODE NO.5:C.D.BLOCK:BAGHMA RA: CODE NO.8:MEGHALAYA: CODE NO.16:																
	38 SIJU DOBAKOLGITTI							5	5	31	15	16			15	16
DISTRICT:WEST GARO HILLS:CODE NO.5:C.D.BLOCK:BAGHMA RA: CODE NO.8:MEGHALAYA: CODE NO.16:																
	39 SIJU RONGKENGGITTI							35	35	189	103	86			103	86
DISTRICT:WEST GARO HILLS:CODE NO.5:C.D.BLOCK:BAGHMA RA: CODE NO.8:MEGHALAYA: CODE NO.16:																
	40 GARU GITTIM							6	6	29	14	15			14	15
DISTRICT:WEST GARO HILLS:CODE NO.5:C.D.BLOCK:BAGHMA RA: CODE NO.8:MEGHALAYA: CODE NO.16:																
	41 JADIGITTIM							12	12	55	30	25			27	25

CENSUS DATA FOR VILLAGES WITHIN AND AROUND BALPAKRAM NATIONAL PARK, MEGHALAYA

BALPAKRAM NATIONAL PARK		LAND USE AND AMENITIES MEGHALAYA																
Location Code	Name of Village	Inside PAs (Y=Yes; Blank=N)	Forest	Irrigated by source	Unirrigated	Culturable waste	Area not available for cultivation	Area of Village (In hectares) & Town/Ward(In Km ²)	Occupied Residential Houses	No. of Households	Total population (Including institutional and houseless population)			Scheduled Castes		Scheduled Tribes		
											P	M	F	M	F	M	F	
DISTRICT:WEST GARO																		
HILLS:CODE																		
NO.5 C.D.BLOCK:BAGHMA																		
RA: CODE																		
NO.8:MEGHALAYA: CODE																		
NO.16:																		
	42 NENGRU-GITTIM								22	22	130	63	67			63	67	
DISTRICT:WEST GARO																		
HILLS:CODE																		
NO.5:C.D.BLOCK:BAGHMA																		
RA: CODE																		
NO.8:MEGHALAYA: CODE																		
NO.16:																		
	51 NENGRUGITTIM								11	11	48	26	22			26	22	
DISTRICT:WEST GARO																		
HILLS:CODE																		
NO.5:C.D.BLOCK:BAGHMA																		
RA: CODE																		
NO.8:MEGHALAYA: CODE																		
NO.16:																		
	52 CHIBOJANTAGIRI								22	22	105	56	49			56	49	
DISTRICT:WEST GARO																		
HILLS:CODE																		
NO.5:C.D.BLOCK:BAGHMA																		
RA: CODE																		
NO.8:MEGHALAYA: CODE																		
NO.16:																		
	53 CHIBEGIRI								55	55	278	135	143			135	143	
DISTRICT:WEST GARO																		
HILLS:CODE																		
NO.5 C.D.BLOCK:BAGHMA																		
RA: CODE																		
NO.8:MEGHALAYA: CODE																		
NO.16:																		
	NENGRU 54 SONGMONG								92	92	473	243	230			240	230	

CENSUS DATA FOR VILLAGES WITHIN AND AROUND BALPAKRAM NATIONAL PARK, MEGHALAYA

BALPAKRAM NATIONAL PARK		LAND USE AND AMENITIES MEGHALAYA														
Location Code	Name of Village	Inside PAs (Y=Yes; Blanck=N o)	Irrigated Forest	Unirrigated by source gated	Culturable waste	Area not available for cultivation	Area of Village (In hectares) & Town/Ward(In Km ²)	Occupied Residential Houses	No. of House-holds	Total population (Including institutional and houseless population			Scheduled Castes		Scheduled Tribes	
										P	M	F	M	F	M	F
DISTRICT:WEST GARO																
HILLS:CODE																
NO.5:C.D.BLOCK:BAGHMA																
RA: CODE																
NO.8:MEGHALAYA: CODE																
NO.16:	56 MATMAGITIK							21	21	132	68	64			68	64
DISTRICT:WEST GARO																
HILLS:CODE																
NO.5:C.D.BLOCK:BAGHMA																
RA: CODE																
NO.8:MEGHALAYA: CODE																
NO.16:	57 BUNAKOL							6	6	22	10	12			10	12
DISTRICT:WEST GARO																
HILLS:CODE																
NO.5:C.D.BLOCK:BAGHMA																
RA: CODE																
NO.8:MEGHALAYA: CODE																
NO.16:	58 RONGCHEKGIRI							56	56	310	156	154			153	153
DISTRICT:WEST GARO																
HILLS:CODE																
NO.5:C.D.BLOCK:BAGHMA																
RA: CODE																
NO.8:MEGHALAYA: CODE																
NO.16:	59 CHOKKOKGITTIM							9	9	56	29	27			29	27
DISTRICT:WEST GARO																
HILLS:CODE																
NO.5:C.D.BLOCK:BAGHMA																
RA: CODE																
NO.8:MEGHALAYA: CODE																
NO.16:	60 KARUKOL ADINGGIRI							52	52	319	170	149			170	149

CENSUS DATA FOR VILLAGES WITHIN AND AROUND BALPAKRAM NATIONAL PARK, MEGHALAYA

BALPAKRAM NATIONAL PARK		LAND USE AND AMENITIES MEGHALAYA		Inside PAs (Y=Yes; Black=N)		Culturable waste	Area not available for cultivation	Area of Village (In hectares) & Town/Ward (In Km ²)	Occupied Residential Houses	No. of Households	Total population (Including institutional and houseless population)			Scheduled Castes		Scheduled Tribes	
Location Code	Name of Village	Forest	Irrigated by source	Unirrigated	P						M	F	M	F	M	F	
DISTRICT:WEST GARO HILLS:CODE NO.5:C.D.BLOCK:BAGHMA RA: CODE NO.8:MEGHALAYA: CODE NO.16:	61 KARUKOL JALAIGIRI				45	45	274	139	135					135	135		
DISTRICT:WEST GARO HILLS:CODE NO.5:C.D.BLOCK:BAGHMA RA: CODE NO.8:MEGHALAYA: CODE NO.16:	62 TAINANG SONGMONG				17	17	135	66	69					66	69		
DISTRICT:WEST GARO HILLS:CODE NO.5:C.D.BLOCK:BAGHMA RA: CODE NO.8:MEGHALAYA: CODE NO.16:	63 RONGRENGPAL				46	46	297	158	139					158	139		
DISTRICT:WEST GARO HILLS:CODE NO.5:C.D.BLOCK:BAGHMA RA: CODE NO.8:MEGHALAYA: CODE NO.16:	64 ALOKPANG SONGMONG				32	32	220	118	102					118	102		
DISTRICT:WEST GARO HILLS:CODE NO.5:C.D.BLOCK:BAGHMA RA: CODE NO.8:MEGHALAYA: CODE NO.16:	65 KARUKOLKANAGITTIM				21	21	136	68	68					68	68		

CENSUS DATA FOR VILLAGES WITHIN AND AROUND BALPAKRAM NATIONAL PARK, MEGHALAYA

BALPAKRAM NATIONAL PARK		LAND USE AND AMENITIES MEGHALAYA																
Location Code	Name of Village	Inside PAs (Y=Yes; Blank=N)	Forest	Irrigated by source	Unirrigated	Culturable waste	Area not available for cultivation	Area of Village (in hectares) & Town/Ward (in Km ²)	Occupied Residential Houses	No. of Households	Total population (Including institutional and houseless population)			Scheduled Castes		Scheduled Tribes		
											P	M	F	M	F	M	F	
DISTRICT:WEST GARO																		
HILLS:CODE																		
NO.5:C.D.BLOCK:BAGHMA																		
RA: CODE																		
NO.8:MEGHALAYA: CODE																		
NO.16:	66 KARUKOL TAINANG									48	48	290	137	153			137	153
DISTRICT:WEST GARO																		
HILLS:CODE																		
NO.5:C.D.BLOCK:BAGHMA																		
RA: CODE																		
NO.8:MEGHALAYA: CODE																		
NO.16:	67 GOKA PEPCHANDAL									29	29	147	63	84			63	84
DISTRICT:WEST GARO																		
HILLS:CODE																		
NO.5:C.D.BLOCK:BAGHMA																		
RA: CODE																		
NO.8:MEGHALAYA: CODE																		
NO.16:	68 GOKA IMBIKA									13	13	62	28	34			28	34
DISTRICT:WEST GARO																		
HILLS:CODE																		
NO.5:C.D.BLOCK:BAGHMA																		
RA: CODE																		
NO.8:MEGHALAYA: CODE																		
NO.16:	69 GOKA SONGMONG									14	14	72	33	39			33	39
DISTRICT:WEST GARO																		
HILLS:CODE																		
NO.5:C.D.BLOCK:BAGHMA																		
RA: CODE																		
NO.8:MEGHALAYA: CODE																		
NO.16:	70 BALKAL WATREGITTI									61	61	364	174	190			172	190

CENSUS DATA FOR VILLAGES WITHIN AND AROUND BALPAKRAM NATIONAL PARK, MEGHALAYA

BALPAKRAM NATIONAL PARK		LAND USE AND AMENITIES MEGHALAYA														
Location Code	Name of Village	Inside PAs (Y=Yes; Blanck=N)	Irrigated Forest	Unirri-gated by source	Cultu-rable waste	Area not available for cultivation	Area of Village (In hectares) & Town/Ward(l n Km ²)	Occupied Resident-ial Houses	No. of House-holds	Total population (Including institutional and houseless population			Scheduled Castes		Scheduled Tribes	
										P	M	F	M	F	M	F
DISTRICT:WEST GARO																
HILLS:CODE																
NO.5:C.D.BLOCK:BAGHMA																
RA: CODE																
NO.8:MEGHALAYA: CODE																
NO.16:	71 CHIGITCHAKGIRI							17	17	114	64	50			64	50
DISTRICT:WEST GARO																
HILLS:CODE																
NO.5:C.D.BLOCK:BAGHMA																
RA: CODE																
NO.8:MEGHALAYA: CODE																
NO.16:	141 GOKA WAKCHOL							25	25	137	72	65			71	65
DISTRICT:WEST GARO																
HILLS:CODE																
NO.5:C.D.BLOCK:BAGHMA																
RA: CODE																
NO.8:MEGHALAYA: CDDE																
NO.16:	142 AGRONGGIRI							22	22	125	68	57			67	57
DISTRICT:WEST GARO																
HILLS:CODE																
NO.5:C.D.BLOCK:BAGHMA																
RA: CODE																
NO.8:MEGHALAYA: CODE																
NO.16:	145 GITTINGGIRI							76	76	435	209	226	1		208	226
DISTRICT:WEST GARO																
HILLS:CODE																
NO.5:C.D.BLOCK:BAGHMA																
RA: CODE																
NO.8:MEGHALAYA: CODE																
NO.16:	146 NAMISIKGIRI							14	14	87	45	42			45	42

CENSUS DATA FOR VILLAGES WITHIN AND AROUND BALPAKRAM NATIONAL PARK, MEGHALAYA

BALPAKRAM NATIONAL PARK		LAND USE AND AMENITIES MEGHALAYA															
Location Code	Name of Village	Inside PAs (Y=Yes; Blank=N)	Irrigated Forest	Unirrigated by source	Culturable waste	Area not available for cultivation	Area of Village (In hectares) & Town/Ward(In Km ²)	Occupied Residential Houses	No. of Households	Total population (Including institutional and houseless population)			Scheduled Castes		Scheduled Tribes		
										P	M	F	M	F	M	F	
DISTRICT: WEST GARO HILLS: CODE NO.5: C.D.BLOCK RONGARA: CODE NO.9:MEGHALAYA: CODE NO.16:																	
	147 CHIBRENGGIRI								55	55	323	167	156			167	156
DISTRICT: WEST GARO HILLS: CODE NO.5: C.D.BLOCK RONGARA: CODE NO.9:MEGHALAYA: CODE NO.16:																	
	1 KALA SONGMONG	Y							9	9	60	32	28			32	28
DISTRICT: WEST GARO HILLS: CODE NO.5: C.D.BLOCK RONGARA: CODE NO.9:MEGHALAYA: CODE NO.16:																	
	2 RONGSU AGAL								51	51	295	153	142			153	142
DISTRICT: WEST GARO HILLS: CODE NO.5: C.D.BLOCK RONGARA: CODE NO.9:MEGHALAYA: CODE NO.16:																	
	RONGSU 3 RONGREGITTIM	Y							34	34	195	91	104			88	100
DISTRICT: WEST GARO HILLS: CODE NO.5: C.D.BLOCK RONGARA: CODE NO.9:MEGHALAYA: CODE NO.16:																	
	RONGSU 4 MONGBITGITTIM	Y							26	26	154	77	77			77	77
DISTRICT: WEST GARO HILLS: CODE NO.5: C.D.BLOCK RONGARA: CODE NO.9:MEGHALAYA: CODE NO.16:																	
	HANGSAPAL (CHIT 5 SONG MONG)	Y							17	17	92	45	47			45	47

CENSUS DATA FOR VILLAGES WITHIN AND AROUND BALPAKRAM NATIONAL PARK, MEGHALAYA

BALPAKRAM NATIONAL PARK		LAND USE AND AMENITIES MEGHALAYA														
Location Code	Name of Village	Inside PAs (Y=Yes; Blanck=N)	Irrigated Forest	Unirri-gated by source	Cultu-rable waste	Area not available for cultivation	Area of Village (In hectares) & Town/Ward(l n Km ²)	Occupied Residential Houses	No. of House-holds	Total population (Including institutional and houseless population			Scheduled Castes		Scheduled Tribes	
										P	M	F	M	F	M	F
DISTRICT: WEST GARO HILLS: CODE NO.5: C.D.BLOCK RONGARA: CODE NO.9:MEGHALAYA:																
6	CHUTMANG MEDUGITTIM	Y							17	17	91	47	44		47	44
DISTRICT: WEST GARO HILLS: CODE NO.5: C.D.BLOCK RONGARA: CODE NO.9:MEGHALAYA:																
7	CHUTMANG GONGOTGITTIM	Y							37	37	192	88	104		88	104
DISTRICT: WEST GARO HILLS: CODE NO.5: C.D.BLOCK RONGARA: CODE NO.9:MEGHALAYA:																
8	SONGMONG (MERGED)								Uninhabited					Uninhabited		
DISTRICT: WEST GARO HILLS: CODE NO.5: C.D.BLOCK RONGARA: CODE NO.9:MEGHALAYA:																
9	MATCHIRAMPAT	Y							18	18	85	46	39		46	39
DISTRICT: WEST GARO HILLS: CODE NO.5: C.D.BLOCK RONGARA: CODE NO.9:MEGHALAYA:																
10	DALENGITIM								39	39	220	107	113		107	113
DISTRICT: WEST GARO HILLS: CODE NO.5: C.D.BLOCK RONGARA: CODE NO.9:MEGHALAYA:																
11	MONGMABEL								26	27	146	72	74		67	74
DISTRICT: WEST GARO HILLS: CODE NO.5: C.D.BLOCK RONGARA: CODE NO.9:MEGHALAYA:																
12	CANDRASUK								6	6	32	15	17		15	17

CENSUS DATA FOR VILLAGES WITHIN AND AROUND BALPAKRAM NATIONAL PARK, MEGHALAYA

BALPAKRAM NATIONAL PARK		LAND USE AND AMENITIES MEGHALAYA																
Location Code	Name of Village	Inside PAs (Y=Yes; Blank=N)	Forest	Irrigated by source	Unirrigated	Culturable waste	Area not available for cultivation	Area of Village (In hectares) & Town/Ward(In Km ²)	Occupied Residential Houses	No. of Households	Total population (Including institutional and houseless population)			Scheduled Castes		Scheduled Tribes		
											P	M	F	M	F	M	F	
DISTRICT: WEST GARO HILLS: CODE NO.5: C.D.BLOCK RONGARA: CODE NO.9:MEGHALAYA: CODE NO.16:																		
	13 REWA MALENGMA	Y							34	34	232	112	120			112	120	
DISTRICT: WEST GARO HILLS: CODE NO.5: C D.BLOCK RONGARA: CODE NO.9:MEGHALAYA: CODE NO.16:																		
	14 REWAK KAMBEPAL	Y							5	5	31	12	19			12	19	
DISTRICT: WEST GARO HILLS: CODE NO.5: C.D.BLOCK RONGARA: CODE NO.9:MEGHALAYA: CODE NO.16:																		
	15 SIJU SONGGITAL								8	8	43	24	19			24	19	
DISTRICT: WEST GARO HILLS: CODE NO.5: C.D.BLOCK RONGARA: CODE NO.9:MEGHALAYA: CODE NO.16:																		
	16 SIJU ARTIKA								16	16	90	54	36			54	36	
DISTRICT: WEST GARO HILLS: CODE NO.5: C.D.BLOCK RONGARA: CODE NO.9:MEGHALAYA: CODE NO.16:																		
	17 REWAK DABURAM								22	22	125	61	64			61	64	
DISTRICT: WEST GARO HILLS: CODE NO.5: C.D.BLOCK RONGARA: CODE NO.9:MEGHALAYA: CODE NO.16:																		
	18 RLWAK SONGMONG								41	41	249	123	126			122	126	
DISTRICT: WEST GARO HILLS: CODE NO.5: C.D.BLOCK RONGARA: CODE NO.9:MEGHALAYA: CODE NO.16:																		
	19 RONGALIGITIM								37	37	217	95	122			95	122	

CENSUS DATA FOR VILLAGES WITHIN AND AROUND BALPAKRAM NATIONAL PARK, MEGHALAYA

BALPAKRAM NATIONAL PARK		LAND USE AND AMENITIES MEGHALAYA																
Location Code	Name of Village	Inside PAs (Y=Yes; Blanck=N)	Forest	Irrigated by source	Unirri-gated	Cultu-rable waste	Area not available for cultivation	Area of Village (in hectares) & Town/Ward(l n Km ²)	Occupied Residential Houses	No. of House-holds	Total population (Including institutional and houseless population)			Scheduled Castes		Scheduled Tribes		
											P	M	F	M	F	M	F	
DISTRICT: WEST GARO HILLS: CODE NO.5: C.D.BLOCK RONGARA: CODE NO.9:MEGHALAYA: CODE NO.16:																		
	20 NAWIRAM									28	28	170	93	77			93	77
DISTRICT: WEST GARO HILLS: CODE NO.5: C.D.BLOCK RONGARA: CODE NO.9:MEGHALAYA: CODE NO.16:																		
	21 BULAWÉ									59	59	385	201	184			201	184
DISTRICT: WEST GARO HILLS: CODE NO.5: C.D.BLOCK RONGARA: CODE NO.9:MEGHALAYA: CODE NO.16:																		
	22 RONGSU ASIM									35	35	220	110	110			110	110
DISTRICT: WEST GARO HILLS: CODE NO.5: C.D.BLOCK RONGARA: CODE NO.9:MEGHALAYA: CODE NO.16:																		
	23 MORADAM									34	34	216	111	105			111	105
DISTRICT: WEST GARO HILLS: CODE NO.5: C.D.BLOCK RONGARA: CODE NO.9:MEGHALAYA: CODE NO.16:																		
	24 HALWA ATONG									68	68	338	167	171			167	171
DISTRICT: WEST GARO HILLS: CODE NO.5: C.D.BLOCK RONGARA: CODE NO.9:MEGHALAYA: CODE NO.16:																		
	25 HALWA AMBENG									20	20	91	48	43			48	43
DISTRICT: WEST GARO HILLS: CODE NO.5: C.D.BLOCK RONGARA: CODE NO.9:MEGHALAYA: CODE NO.16:																		
	26 HALWA BILDA									26	26	130	64	66			64	66

CENSUS DATA FOR VILLAGES WITHIN AND AROUND BALPAKRAM NATIONAL PARK MEGHALAYA

BALPAKRAM NATIONAL PARK		LAND USE AND AMENITIES MEGHALAYA															
Location Code	Name of Village	Inside PAs (Y=Yes; Blanck=N o)	Irrigated Forest by source	Unirri-gated	Cultu-rable waste	Area not available for cultivation	Area of Village (In hectares) & Town/Ward(l n Km ²)	Occupied Resident-ial Houses	No. of House-holds	Total population (Including institutional and houseless population			Scheduled Castes		Scheduled Tribes		
										P	M	F	M	F	M	F	
DISTRICT: WEST GARO HILLS: CODE NO.5: C.D.BLOCK RONGARA: CODE NO.9:MEGHALAYA: CODE NO.16:																	
	27 DAMBUK ATONG								13	13	57	26	31			26	3
DISTRICT: WEST GARO HILLS: CODE NO.5: C.D.BLOCK RONGARA: CODE NO.9:MEGHALAYA: CODE NO.16:																	
	28 AMPANGGIRI								35	35	183	98	85			98	85
DISTRICT: WEST GARO HILLS: CODE NO.5: C.D.BLOCK RONGARA: CODE NO.9:MEGHALAYA: CODE NO.16:																	
	29 DABREKGITTIM								32	32	200	112	88			112	88
DISTRICT: WEST GARO HILLS: CODE NO.5: C.D.BLOCK RONGARA: CODE NO.9:MEGHALAYA: CODE NO.16:																	
	30 ALOKPANG								11	11	48	27	21			27	21
DISTRICT: WEST GARO HILLS: CODE NO.5: C.D.BLOCK RONGARA: CODE NO.9:MEGHALAYA: CODE NO.16:																	
	31 ALOKPANG NOKATGIRI								6	6	36	16	20			16	20
DISTRICT: WEST GARO HILLS: CODE NO.5: C.D.BLOCK RONGARA: CODE NO.9:MEGHALAYA: CODE NO.16:																	
	32 PILOT PROJECT								14	14	40	27	13			27	13
DISTRICT: WEST GARO HILLS: CODE NO 5: C.D.BLOCK RONGARA: CODE NO.9:MEGHALAYA: CODE NO.16:																	
	33 RLSERVEGITTIM								38	38	180	93	87			78	85

CENSUS DATA FOR VILLAGES WITHIN AND AROUND BALPAKRAM NATIONAL PARK, MEGHALAYA

BALPAKRAM NATIONAL PARK		LAND USE AND AMENITIES MEGHALAYA															
Location Code	Name of Village	Inside PAs (Y=Yes; Blank=N o)	Forest	Irrigated by source	Unirri-gated	Cultu-rable waste	Area not available for cultivation	Area of Village (In hectares) & Town/Ward(In Km ²)	Occupied Resident-ial Houses	No. of House-holds	Total population (including institutional and houseless population)			Scheduled Castes		Scheduled Tribes	
											P	M	F	M	F	M	F
DISTRICT: WEST GARO HILLS: CODE NO.5: C.D.BLOCK RONGARA: CODE NO.9;MEGHALAYA: CODE NO.16:																	
	35 BOBANIPUR								17	17	97	50	47			49	47
DISTRICT: WEST GARO HILLS: CODE NO.5: C.D.BLOCK RONGARA: CODE NO.9;MEGHALAYA: CODE NO.16:																	
	42 AGATCHIKONA								17	17	75	37	35			37	35
DISTRICT: WEST GARO HILLS: CODE NO.5: C.D.BLOCK RONGARA: CODE NO.9;MEGHALAYA: CODE NO.16:																	
	43 PANDA CHIKASIN								15	15	66	28	38			28	38
DISTRICT: WEST GARO HILLS: CODE NO.5: C.D.BLOCK RONGARA: CODE NO.9;MEGHALAYA: CODE NO.16:																	
	44 PANDA BOLSALGIRI								32	32	144	77	67			77	67
DISTRICT: WEST GARO HILLS: CODE NO.5: C.D.BLOCK RONGARA: CODE NO.9;MEGHALAYA: CODE NO.16:																	
	45 DAMBUK AGA								46	47	226	117	109	2		110	105
DISTRICT: WEST GARO HILLS: CODE NO.5: C.D.BLOCK RONGARA: CODE NO.9;MEGHALAYA: CODE NO.16:																	
	46 WAGEKONA								31	31	158	80	78			73	75
DISTRICT: WEST GARO HILLS: CODE NO.5: C.D.BLOCK RONGARA: CODE NO.9;MEGHALAYA: CODE NO.16:																	
	47 DAMBUK APAI								61	64	400	266	134	2		142	134

CENSUS DATA FOR VILLAGES WITHIN AND AROUND BALPAKRAM NATIONAL PARK, MEGHALAYA

BALPAKRAM NATIONAL PARK		LAND USE AND AMENITIES MEGHALAYA															
Location Code	Name of Village	Inside PAs (Y=Yes; Blanck=N o)	Forest	Irrigated by source	Unirri-gated	Cultu-rable waste	Area not available for cultivation	Area of Village (In hectares) & Town/Ward(n Km ²)	Occupied Residential Houses	No. of House-holds	Total population (Including institutional and houseless population			Scheduled Castes		Scheduled Tribes	
											P	M	F	M	F	M	F
DISTRICT: WEST GARO HILLS: CODE NO.5: C.D.BLOCK RONGARA: CODE NO.9:MEGHALAYA: CODE NO.16:																	
	48 TOKLEKBARI								23	23	95	45	50			45	50
DISTRICT: WEST GARO HILLS: CODE NO.5: C.D.BLOCK RONGARA: CODE NO.9:MEGHALAYA: CODE NO.16:																	
	49 DILSINGGIRI								34	34	178	82	96			82	96
DISTRICT: WEST GARO HILLS: CODE NO.5: C.D.BLOCK RONGARA: CODE NO.9:MEGHALAYA: CODE NO.16:																	
	50 WACHAL CHIRING								10	10	50	22	28			22	28
DISTRICT: WEST GARO HILLS: CODE NO.5: C.D.BLOCK RONGARA: CODE NO.9:MEGHALAYA: CODE NO.16:																	
	51 GAOBARI								43	43	199	94	105			94	105
DISTRICT: WEST GARO HILLS: CODE NO.5: C.D.BLOCK RONGARA: CODE NO.9:MEGHALAYA: CODE NO.16:																	
	52 BOLCHUGIRI								6	6	32	20	12			20	12
DISTRICT: WEST GARO HILLS: CODE NO.5: C.D.BLOCK RONGARA: CODE NO.9:MEGHALAYA: CODE NO.16:																	
	53 BOLBOKGIRI								2	2	8	4	4			4	4
DISTRICT: WEST GARO HILLS: CODE NO.5: C.D.BLOCK RONGARA: CODE NO.9:MEGHALAYA: CODE NO.16:																	
	54 INOLGIRI								25	25	147	83	64			83	64

CENSUS DATA FOR VILLAGES WITHIN AND AROUND BALPAKRAM NATIONAL PARK, MEGHALAYA

BALPAKRAM NATIONAL PARK		LAND USE AND AMENITIES MEGHALAYA															
Location Code	Name of Village	Inside PAs (Y=Yes; Blank=N)	Irrigated Forest	Unirrigated	Culturable waste	Area not available for cultivation	Area of Village (In hectares) & Town/Ward(In Km ²)	Occupied Residential Houses	No of Households	Total population (Including institutional and houseless population)			Scheduled Castes		Scheduled Tribes		
										P	M	F	M	F	M	F	
DISTRICT: WEST GARO HILLS: CODE NO.5: C.D.BLOCK RONGARA: CODE NO.9:MEGHALAYA: CODE NO.16:	55 NENGSR								28	28	154	71	83			71	83
DISTRICT: WEST GARO HILLS: CODE NO.5: C.D.BLOCK RONGARA: CODE NO.9:MEGHALAYA: CODE NO.16:	56 RONA AGAL								6	6	32	14	18			14	18
DISTRICT: WEST GARO HILLS: CODE NO.5: C.D.BLOCK RONGARA: CODE NO.9:MEGHALAYA: CODE NO.16:	57 SELPANG								18	18	99	52	47			52	47
DISTRICT: WEST GARO HILLS: CODE NO.5: C.D.BLOCK RONGARA: CODE NO.9:MEGHALAYA: CODE NO.16:	58 KASARISORA								22	22	128	67	61			67	61
DISTRICT: WEST GARO HILLS: CODE NO.5: C.D.BLOCK RONGARA: CODE NO.9:MEGHALAYA: CODE NO.16:	59 T Aidang								29	29	190	97	93			33	41
DISTRICT: WEST GARO HILLS: CODE NO.5: C.D.BLOCK RONGARA: CODE NO.9:MEGHALAYA: CODE NO.16:	60 KUNCHUNG								15	15	74	33	41			40	45
DISTRICT: WEST GARO HILLS: CODE NO.5: C.D.BLOCK RONGARA: CODE NO.9:MEGHALAYA: CODE NO.16:	61 JONGKOLGIRI								18	18	91	45	46			40	45

CENSUS DATA FOR VILLAGES WITHIN AND AROUND BALPAKRAM NATIONAL PARK, MEGHALAYA

BALPAKRAM NATIONAL PARK		LAND USE AND AMENITIES MEGHALAYA														
Location Code	Name of Village	Inside PAs (Y=Yes; Blanck=N o)	Irrigated Forest	Unirri-gated by source	Cultu-rable waste	Area not available for cultivation	Area of Village (In hectares) & Town/Ward(In Km ²)	Occupied Residential Houses	No. of House-holds	Total population (Including institutional and houseless population)			Scheduled Castes		Scheduled Tribes	
										P	M	F	M	F	M	F
DISTRICT: WEST GARO HILLS: CODE NO.5: C.D.BLOCK RONGARA: CODE NO.9:MEGHALAYA: CODE NO.16:																
	62 CHIMITAP							26	26	159	81	78			81	78
DISTRICT: WEST GARO HILLS: CODE NO.5: C.D.BLOCK RONGARA: CODE NO.9:MEGHALAYA: CODE NO.16:																
	63 SIJUBARI							Uninhabited							Uninhabited	
DISTRICT: WEST GARO HILLS: CODE NO.5: C.D.BLOCK RONGARA: CODE NO.9:MEGHALAYA: CODE NO.16:																
	64 GULPANI SONGMONG							34	34	155	81	74			77	74
DISTRICT: WEST GARO HILLS: CODE NO.5: C.D.BLOCK RONGARA: CODE NO.9:MEGHALAYA: CODE NO.16:																
	65 GULPANI NOKAT							36	36	203	98	105			97	105
DISTRICT: WEST GARO HILLS: CODE NO.5: C.D.BLOCK RONGARA: CODE NO.9:MEGHALAYA: CODE NO.16:																
	66 AMONGGIRI RANGJOL							33	33	173	90	83			89	83
DISTRICT: WEST GARO HILLS: CODE NO.5: C.D.BLOCK RONGARA: CODE NO.9:MEGHALAYA: CODE NO.16:																
	67 AMONGGIRI							13	13	72	37	35			37	35
DISTRICT: WEST GARO HILLS: CODE NO.5: C.D.BLOCK RONGARA: CODE NO.9:MEGHALAYA: CODE NO.16:																
	68 RONGARA RONGTOTMA							133	133	574	314	260			223	217

CENSUS DATA FOR VILLAGES WITHIN AND AROUND BALPAKRAM NATIONAL PARK, MEGHALAYA

BALPAKRAM NATIONAL PARK		LAND USE AND AMENITIES MEGHALAYA															
Location Code	Name of Village	Inside PAs (Y=Yes; Blanck=N)	Irrigated Forest	Unirri-gated	Cultu-rable waste	Area not available for cultivation	Area of Village (in hectares) & Town/Ward(I n Km ²)	Occupied Residential Houses	No. of House-holds	Total population (Including institutional and houseless population			Scheduled Castes		Scheduled Tribes		
										P	M	F	M	F	M	F	
DISTRICT: WEST GARO HILLS: CODE NO.5: C.D.BLOCK RONGARA: CODE NO.9:MEGHALAYA: CODE NO.16:	69 GULPANI BIBRA								60	60	334	169	165			169	165
DISTRICT: WEST GARO HILLS: CODE NO.5: C.D.BLOCK RONGARA: CODE NO.9:MEGHALAYA: CODE NO.16:	70 IMBLEKA								48	48	249	119	130			119	130
DISTRICT: WEST GARO HILLS: CODE NO.5: C.D.BLOCK RONGARA: CODE NO.9:MEGHALAYA: CODE NO.16:	71 RONGARA MATCHAKOL								23	23	118	50	68			50	68
DISTRICT: WEST GARO HILLS: CODE NO.5: C.D.BLOCK RONGARA: CODE NO.9:MEGHALAYA: CODE NO.16:	72 NADONGKOL								23	23	128	64	64			64	64
DISTRICT: WEST GARO HILLS: CODE NO.5: C.D.BLOCK RONGARA: CODE NO.9:MEGHALAYA: CODE NO.16:	73 CHENGGIRI CHAMPA								20	20	119	63	56			63	56
DISTRICT: WEST GARO HILLS: CODE NO.5: C.D.BLOCK RONGARA: CODE NO.9:MEGHALAYA: CODE NO.16:	74 CHENGGIRI SONGMONG								45	45	235	117	118			117	118
DISTRICT: WEST GARO HILLS: CODE NO.5: C.D.BLOCK RONGARA: CODE NO.9:MEGHALAYA: CODE NO.16:	75 GALASORA								19	19	110	53	57			51	57

CENSUS DATA FOR VILLAGES WITHIN AND AROUND BALPAKRAM NATIONAL PARK MEGHALAYA

BALPAKRAM NATIONAL PARK		LAND USE AND AMENITIES MEGHALAYA														
Location Code	Name of Village	Inside PAs (Y=Yes; Blank=N)	Irrigated Forest	Unirri- gated by source	Cultu- rable waste	Area not available for cultivation	Area of Village (In hectares) & Town/Ward (In Km ²)	Occupied Residential Houses	No. of House- holds	Total population (including institutional and houseless population)			Scheduled Castes		Scheduled Tribes	
										P	M	F	M	F	M	F
DISTRICT: WEST GARO HILLS: CODE NO.5: C.D.BLOCK RONGARA: CODE NO.9:MEGHALAYA: CODE NO.16:																
	76 KANAI							22	22	108	58	50			57	50
DISTRICT: WEST GARO HILLS: CODE NO.5: C.D.BLOCK RONGARA: CODE NO.9:MEGHALAYA: CODE NO.16:																
	77 HATIBEL							19	19	106	54	52			53	52
DISTRICT: WEST GARO HILLS: CODE NO.5: C.D.BLOCK RONGARA: CODE NO.9:MEGHALAYA: CODE NO.16:																
	78 RONGARA DOBAKOL							84	84	428	203	225			192	224
DISTRICT: WEST GARO HILLS: CODE NO.5: C.D.BLOCK RONGARA: CODE NO.9:MEGHALAYA: CODE NO.16:																
	79 SANBANA							13	13	81	35	46			35	46
DISTRICT: WEST GARO HILLS: CODE NO.5: C.D.BLOCK RONGARA: CODE NO.9:MEGHALAYA: CODE NO.16:																
	80 KOSIGIRI							6	6	42	17	25			17	25
DISTRICT: WEST GARO HILLS: CODE NO.5: C.D.BLOCK RONGARA: CODE NO.9:MEGHALAYA: CODE NO.16:																
	81 RONGCHENGGIRI	Y						25	25	141	73	68			73	68
DISTRICT: WEST GARO HILLS: CODE NO.5: C.D.BLOCK RONGARA: CODE NO.9:MEGHALAYA: CODE NO.16:																
	82 RONGMINCHIRING							15	15	71	42	29			42	29

CENSUS DATA FOR VILLAGES WITHIN AND AROUND BALPAKRAM NATIONAL PARK, MEGHALAYA

BALPAKRAM NATIONAL PARK		LAND USE AND AMENITIES MEGHALAYA															
Location Code	Name of Village	Inside PAs (Y=Yes; Blank=N)	Irrigated Forest	Unirrigated by source	Culturable waste	Area not available for cultivation	Area of Village (In hectares) & Town/Ward (In Km ²)	Occupied Residential Houses	No. of Households	Total population (Including institutional and houseless population)			Scheduled Castes		Scheduled Tribes		
										P	M	F	M	F	M	F	
DISTRICT: WEST GARO																	
HILLS: CODE NO.5:																	
C.D.BLOCK RONGARA:																	
CODE NO.9:MEGHALAYA:																	
	83 HATISIA								15	15	75	41	34			41	34
DISTRICT: WEST GARO																	
HILLS: CODE NO.5:																	
C.D.BLOCK RONGARA:																	
CODE NO.9:MEGHALAYA:																	
	84 DURBELTA								20	20	101	54	47			53	47
DISTRICT: WEST GARO																	
HILLS: CODE NO.5:																	
C.D.BLOCK RONGARA:																	
CODE NO.9:MEGHALAYA:																	
	85 ADACHEPA								16	16	67	30	37			28	37
DISTRICT: WEST GARO																	
HILLS: CODE NO.5:																	
C.D.BLOCK RONGARA:																	
CODE NO.9:MEGHALAYA:																	
	86 BONBERA								15	15	67	35	32			35	32
DISTRICT: WEST GARO																	
HILLS: CODE NO.5:																	
C.D.BLOCK RONGARA:																	
CODE NO.9:MEGHALAYA:																	
	87 BATLABAN								36	36	162	73	89			73	89
DISTRICT: WEST GARO																	
HILLS: CODE NO.5:																	
C.D.BLOCK RONGARA:																	
CODE NO.9:MEGHALAYA:																	
	88 NEW ROMPA								16	16	87	47	40			47	40
DISTRICT: WEST GARO																	
HILLS: CODE NO.5:																	
C.D.BLOCK RONGARA:																	
CODE NO.9:MEGHALAYA:																	
	89 RONGBILGITIIM								39	39	189	96	93	4	2	88	91

CENSUS DATA FOR VILLAGES WITHIN AND AROUND BALPAKRAM NATIONAL PARK, MEGHALAYA

BALPAKRAM NATIONAL PARK		LAND USE AND AMENITIES MEGHALAYA																
Location Code	Name of Village	Inside PAs (Y=Yes, Blank=N)	Forest	Irrigated by source	Unirrigated	Culturable waste	Area not available for cultivation	Area of Village (In hectares) & Town/Ward (In Km ²)	Occupied Residential Houses	No. of Households	Total population (Including institutional and houseless population)			Scheduled Castes		Scheduled Tribes		
											P	M	F	M	F	M	F	
DISTRICT: WEST GARO HILLS: CODE NO.5: C.D.BLOCK RONGARA: CODE NO.9:MEGHALAYA: CODE NO.16:										65	65	324	170	154			121	122
DISTRICT: WEST GARO HILLS: CODE NO.5: C.D.BLOCK RONGARA: CODE NO.9:MEGHALAYA: CODE NO.16:										20	20	97	42	55			41	55
DISTRICT: WEST GARO HILLS: CODE NO.5: C.D.BLOCK RONGARA: CODE NO.9:MEGHALAYA: CODE NO.16:										25	25	105	43	62			42	62
DISTRICT: WEST GARO HILLS: CODE NO.5: C.D.BLOCK RONGARA: CODE NO.9:MEGHALAYA: CODE NO.16:										29	29	127	68	59			68	59
DISTRICT: WEST GARO HILLS: CODE NO.5: C.D.BLOCK RONGARA: CODE NO.9:MEGHALAYA: CODE NO.16:										18	18	79	35	44			35	44
DISTRICT: WEST GARO HILLS: CODE NO.5: C.D.BLOCK RONGARA: CODE NO.9:MEGHALAYA: CODE NO.16:										23	23	117	56	61			56	61
DISTRICT: WEST GARO HILLS: CODE NO.5: C.D.BLOCK RONGARA: CODE NO.9:MEGHALAYA: CODE NO.16:																		
RONGTANG 96 SONGMONG																		
										Uninhabited			Uninhabited					

CENSUS DATA FOR VILLAGES WITHIN AND AROUND BALPAKRAM NATIONAL PARK, MEGHALAYA

BALPAKRAM NATIONAL PARK		LAND USE AND AMENITIES MEGHALAYA														
Location Code	Name of Village	Inside PAs (Y=Yes; Blanck=N)	Irrigated Forest	Unirri- gated by source	Cultu- rable waste	Area not available for cultivation	Area of Village (In hectares) & Town/Ward(l n Km ²)	Occupied Resident- ial Houses	No. of House- holds	Total population (including institutional and houseless population)			Scheduled Castes		Scheduled Tribes	
										P	M	F	M	F	M	F
DISTRICT: WEST GARO HILLS: CODE NO.5: C.D.BLOCK RONGARA: CODE NO.9:MEGHALAYA: CODE NO.16:																
	97 DALBOT NOKAT							8	8	41	21	20			21	20
DISTRICT: WEST GARO HILLS: CODE NO.5: C.D.BLOCK RONGARA: CODE NO.9:MEGHALAYA: CODE NO.16:																
	98 MAHESKOLA							10	10	49	24	25			24	25
DISTRICT: WEST GARO HILLS: CODE NO.5: C.D.BLOCK RONGARA: CODE NO.9:MEGHALAYA: CODE NO.16:																
	99 BETGORA							Uninhabited					Uninhabited			
DISTRICT: WEST GARO HILLS: CODE NO.5: C.D.BLOCK RONGARA: CODE NO.9:MEGHALAYA: CODE NO.16:																
	100 GANDIGIRI							13	13	75	33	42			33	42
DISTRICT: WEST GARO HILLS: CODE NO.5: C.D.BLOCK RONGARA: CODE NO.9:MEGHALAYA: CODE NO.16:																
	101 NEKORA							80	80	455	234	221			210	209
DISTRICT: WEST GARO HILLS: CODE NO.5: C.D.BLOCK RONGARA: CODE NO.9:MEGHALAYA: CODE NO.16:																
	102 BANDRASORA							8	8	54	27	27			27	27
DISTRICT: WEST GARO HILLS: CODE NO.5: C.D.BLOCK RONGARA: CODE NO.9:MEGHALAYA: CODE NO.16:																
	103 PASGAON							30	30	122	63	59			63	59

CENSUS DATA FOR VILLAGES WITHIN AND AROUND BALPAKRAM NATIONAL PARK, MEGHALAYA

BALPAKRAM NATIONAL PARK		LAND USE AND AMENITIES MEGHALAYA														
Location Code	Name of Village	Inside PAs (Y=Yes; Blank=N)	Irrigated Forest	Unirrigated by source	Culturable waste	Area not available for cultivation	Area of Village (In hectares) & Town/Ward (In Km ²)	Occupied Residential Houses	No. of Households	Total population (including institutional and houseless population)			Scheduled Castes		Scheduled Tribes	
										P	M	F	M	F	M	F
DISTRICT: WEST GARO HILLS: CODE NO.5: C.D.BLOCK RONGARA: CODE NO.9:MEGHALAYA: CODE NO.16:																
	104 SAPAISORA							Uninhabited							Uninhabited	
DISTRICT: WEST GARO HILLS: CODE NO.5: C.D.BLOCK RONGARA: CODE NO.9:MEGHALAYA: CODE NO.16:																
	105 RANGTANGSORA							15	15	90	47	43			47	43
DISTRICT: WEST KHASI HILLS: CODE NO.3: C.D.BLOCK NONGSTOIN: CODE NO.3: MEGHALAYA: CODE NO.16:																
	203 WEIKUT							15	15	88	48	40			48	40
DISTRICT: WEST KHASI HILLS: CODE NO.3: C.D.BLOCK NONGSTOIN: CODE NO.3: MEGHALAYA: CODE NO.16:																
	204 RANGDANGAI							24	24	144	79	65			79	65
DISTRICT: WEST KHASI HILLS: CODE NO.3: C.D.BLOCK NONGSTOIN: CODE NO.3: MEGHALAYA: CODE NO.16:																
	205 THADIEJA							8	8	38	20	18			20	18
DISTRICT: WEST KHASI HILLS: CODE NO.3: C.D.BLOCK NONGSTOIN: CODE NO.3: MEGHALAYA: CODE NO.16:																
	206 RANGDANGAI (N V ;							8	8	45	21	24			21	24

CENSUS DATA FOR VILLAGES WITHIN AND AROUND BALPAKRAM NATIONAL PARK MEGHALAYA

BALPAKRAM NATIONAL PARK		LAND USE AND AMENITIES MEGHALAYA														
Location Code	Name of Village	Inside PAs (Y=Yes; Blanck=N)	Irrigated Forest	Unirri- by source gated	Cultu- rable waste	Area not available for cultivation	Area of Village (In hectares) & Town/Ward(n Km ²)	Occupied Resident- ial Houses	No. of House- holds	Total population (Including institutional and houseless population			Scheduled Castes		Scheduled Tribes	
										P	M	F	M	F	M	F
DISTRICT: WEST KHASI																
HILLS: CODE NO.3:																
C.D.BLOCK NONGSTOIN:																
CODE NO.3: MEGHALAYA:																
	207 UMTENKUT							12	12	58	23	35			23	35
DISTRICT: WEST KHASI																
HILLS: CODE NO.3:																
C.D.BLOCK NONGSTOIN:																
CODE NO.3: MEGHALAYA:																
	208 KAMPILGRE							21	21	130	70	60			70	60
DISTRICT: WEST KHASI																
HILLS: CODE NO.3:																
C.D.BLOCK NONGSTOIN:																
CODE NO.3: MEGHALAYA:																
	210 SHIKOIT							15	15	79	40	39			40	39
DISTRICT: WEST KHASI																
HILLS: CODE NO.3:																
C.D.BLOCK NONGSTOIN:																
CODE NO.3: MEGHALAYA:																
	211 CHITOKGRI							39	39	218	117	101			116	101
DISTRICT: WEST KHASI																
HILLS: CODE NO.3:																
C.D.BLOCK NONGSTOIN:																
CODE NO.3: MEGHALAYA:																
	214 CHIMASORA							27	27	159	83	76			71	74
CODE NO.16:																

CENSUS DATA FOR VILLAGES WITHIN AND AROUND BALPAKRAM NATIONAL PARK, MEGHALAYA

BALPAKRAM NATIONAL PARK		LAND USE AND AMENITIES MEGHALAYA															
Location Code	Name of Village	Inside PAs (Y=Yes; Blanck=N o)	Forest	Irrigated by source	Unirri-gated	Cultu-rable waste	Area not available for cultivation	Area of Village (in hectares) & Town/Ward(In Km ²)	Occupied Resident-ial Houses	No. of House-holds	Total population (Including institutional and houseless population			Scheduled Castes		Scheduled Tribes	
											P	M	F	M	F	M	F
DISTRICT: WEST KHASI																	
HILLS: CODE NO.3:																	
C.D.BLOCK NONGSTOIN:																	
CODE NO.3: MEGHALAYA:																	
CODE NO.16:	216 SOHTING SOHHYLLEN								15	15	109	53	56			53	56
DISTRICT: WEST KHASI																	
HILLS: CODE NO.3:																	
C.D.BLOCK NONGSTOIN:																	
CODE NO.3: MEGHALAYA:																	
CODE NO.16:	217 MOHESKOLA								35	35	190	104	86	2		85	82
DISTRICT: WEST KHASI																	
HILLS: CODE NO.3:																	
C.D.BLOCK NONGSTOIN:																	
CODE NO.3: MEGHALAYA:																	
CODE NO.16:	218 GANGANAGAR-A								23	23	124	61	63			58	60
DISTRICT: WEST KHASI																	
HILLS: CODE NO.3:																	
C.D.BLOCK NONGSTOIN:																	
CODE NO.3: MEGHALAYA:																	
CODE NO.16:	219 GANGANAGAR-B								25	25	119	63	56			63	56
DISTRICT: WEST KHASI																	
HILLS: CODE NO.3:																	
C.D.BLOCK NONGSTOIN:																	
CODE NO.3: MEGHALAYA:																	
CODE NO.16:	220 KORAI BARI								57	57	284	143	141			142	141

CENSUS DATA FOR VILLAGES WITHIN AND AROUND BALPAKRAM NATIONAL PARK, MEGHALAYA

BALPAKRAM NATIONAL PARK		LAND USE AND AMENITIES MEGHALAYA															
Location Code	Name of Village	Inside PAs (Y=Yes; Blank=N)	Forest	Irrigated by source	Unirrigated	Culturable waste	Area not available for cultivation	Area of Village (In hectares) & Town/Ward(In Km ²)	Occupied Residential Houses	No. of Households	Total population (Including institutional and houseless population)			Scheduled Castes		Scheduled Tribes	
											P	M	F	M	F	M	F
DISTRICT: WEST KHASI																	
HILLS: CODE NO.3:																	
C.D.BLOCK NONGSTOIN:																	
CODE NO.3: MEGHALAYA:																	
	222 KAITAKONA								30	30	140	67	73			67	73
DISTRICT: WEST KHASI																	
HILLS: CODE NO.3:																	
C.D.BLOCK MAWSHYNRUT:																	
CODE NO.4: MEGHALAYA:																	
	232 GORENG-A								17	17	84	42	42			42	42
DISTRICT: WEST KHASI																	
HILLS: CODE NO.3:																	
C.D.BLOCK MAWSHYNRUT:																	
CODE NO.4: MEGHALAYA:																	
	234 NIANGSHIGRE								24	24	140	72	68			72	68
DISTRICT: WEST KHASI																	
HILLS: CODE NO.3:																	
C.D.BLOCK MAWSHYNRUT:																	
CODE NO.4: MEGHALAYA:																	
	235 DAMBO								27	27	160	82	78			82	78
DISTRICT: WEST KHASI																	
HILLS: CODE NO.3:																	
C.D.BLOCK MAWSHYNRUT:																	
CODE NO.4: MEGHALAYA:																	
	236 HAKISHAN								27	27	155	79	76			79	76

CENSUS DATA FOR VILLAGES WITHIN AND AROUND BALPAKRAM NATIONAL PARK, MEGHALAYA

BALPAKRAM NATIONAL PARK		LAND USE AND AMENITIES MEGHALAYA														
Location Code	Name of Village	Inside PAs (Y=Yes; Blank=N)	Irrigated Forest	Unirri-gated by source	Cultu-rable waste	Area not available for cultivation	Area of Village (In hectares) & Town/Ward(In Km ²)	Occupied Residential Houses	No. of House-holds	Total population (Including institutional and houseless population)			Scheduled Castes		Scheduled Tribes	
										P	M	F	M	F	M	F
DISTRICT: WEST KHASI																
HILLS: CODE NO.3:																
C.D.BLOCK MAWSHYNRUT:																
CODE NO.4: MEGHALAYA:																
CODE NO.16:	237 BOKCHUNG							20	20	105	55	50			55	50
DISTRICT: WEST KHASI																
HILLS: CODE NO.3:																
C.D.BLOCK MAWSHYNRUT:																
CODE NO.4: MEGHALAYA:																
CODE NO.16:	238 RIANGSHI							11	11	50	23	27			23	27
DISTRICT: WEST KHASI																
HILLS: CODE NO.3:																
C.D.BLOCK MAWSHYNRUT:																
CODE NO.4: MEGHALAYA:																
CODE NO.16:	239 RONGRAM							12	12	72	37	35			37	35
DISTRICT: WEST KHASI																
HILLS: CODE NO.3:																
C.D.BLOCK MAWSHYNRUT:																
CODE NO.4: MEGHALAYA:																
CODE NO.16:	240 RONGTHOK							21	21	99	47	52			47	52
DISTRICT: WEST KHASI																
HILLS: CODE NO.3:																
C.D.BLOCK MAWSHYNRUT:																
CODE NO.4: MEGHALAYA:																
CODE NO.16:	241 WAHPAKRAM							27	27	141	76	65			76	65

CENSUS DATA FOR VILLAGES WITHIN AND AROUND BALPAKRAM NATIONAL PARK, MEGHALAYA

BALPAKRAM NATIONAL PARK		LAND USE AND AMENITIES MEGHALAYA																
Location Code	Name of Village	Inside PAs (Y=Yes; Blanck=N)	Forest	Irrigated by source	Unirri-gated	Cultu-rable waste	Area not available for cultivation	Area of Village (In hectares) & Town/Ward(l n Km ²)	Occupied Residential Houses	No. of House-holds	Total population (Including institutional and houseless population)			Scheduled Castes		Scheduled Tribes		
											P	M	F	M	F	M	F	
DISTRICT: WEST KHASI																		
HILLS: CODE NO.3:																		
C.D.BLOCK MAWSHYNRUT:																		
CODE NO.4: MEGHALAYA:																		
CODE NO.16:	242 SHINIANGRE									18	18	78	42	36			42	36
DISTRICT: WEST KHASI																		
HILLS: CODE NO.3:																		
C.D.BLOCK MAWSHYNRUT:																		
CODE NO.4: MEGHALAYA:																		
CODE NO.16:	243 KHALU-B									7	7	37	19	18			19	18
DISTRICT: WEST KHASI																		
HILLS: CODE NO.3:																		
C.D.BLOCK MAWSHYNRUT:																		
CODE NO.4: MEGHALAYA:																		
CODE NO.16:	244 KHALU-A									26	26	125	63	62			63	62
DISTRICT: WEST KHASI																		
HILLS: CODE NO.3:																		
C.D.BLOCK MAWSHYNRUT:																		
CODE NO.4: MEGHALAYA:																		
CODE NO.16:	245 RIANGDIM									80	80	421	210	211			208	205
DISTRICT: WEST KHASI																		
HILLS: CODE NO.3:																		
C.D.BLOCK MAWSHYNRUT:																		
CODE NO.4: MEGHALAYA:																		
CODE NO.16:	247 MAWBOM CHITHU									12	12	77	39	38			39	38

CENSUS DATA FOR VILLAGES WITHIN AND AROUND BALPAKRAM NATIONAL PARK, MEGHALAYA

BALPAKRAM NATIONAL PARK		LAND USE AND AMENITIES MEGHALAYA															
Location Code	Name of Village	Inside PAs (Y=Yes; Blanck=N o)	Irrigated Forest	Unirri- by source gated	Cultu- rable waste	Area not available for cultivation	Area of Village (In hectares) & Town/Ward(l n Km ²)	Occupied Resident- ial Houses	No. of House- holds	Total population (Including institutional and houseless population			Scheduled Castes		Scheduled Tribes		
										P	M	F	M	F	M	F	
DISTRICT: WEST KHASI																	
HILLS: CODE NO.3:																	
C.D.BLOCK MAWSHYNRUT:																	
CODE NO.4: MEGHALAYA:																	
CODE NO.16:	251 WAHKMAI							Uninhabited								Uninhabited	
DISTRICT: WEST KHASI																	
HILLS: CODE NO.3:																	
C.D.BLOCK MAWSHYNRUT:																	
CODE NO.4: MEGHALAYA:																	
CODE NO.16:	252 RIANGMAW							21	21	145	72	73				72	73
DISTRICT: WEST KHASI																	
HILLS: CODE NO.3:																	
C.D.BLOCK MAWSHYNRUT:																	
CODE NO.4: MEGHALAYA:																	
CODE NO.16:	253 WAITWIANG							7	7	46	27	19				27	19
DISTRICT: WEST KHASI																	
HILLS: CODE NO.3:																	
C.D.BLOCK MAWSHYNRUT:																	
CODE NO.4: MEGHALAYA:																	
CODE NO.16:	254 LANGMAR							11	11	49	22	27				22	27
DISTRICT: WEST KHASI																	
HILLS: CODE NO.3:																	
C.D.BLOCK MAWSHYNRUT:																	
CODE NO.4: MEGHALAYA:																	
CODE NO.16:	255 TARAJAK							3	3	10	4	6				4	6

CENSUS DATA FOR VILLAGES WITHIN AND AROUND BALPAKRAM NATIONAL PARK, MEGHALAYA

BALPAKRAM NATIONAL PARK		LAND USE AND AMENITIES MEGHALAYA															
Location Code	Name of Village	Inside PAs (Y=Yes; Blank=N)	Irrigated Forest	Unirrigated by source	Culturable waste	Area not available for cultivation	Area of Village (In hectares) & Town/Ward(In Km ²)	Occupied Residential Houses	No. of Households	Total population (Including institutional and houseless population)			Scheduled Castes		Scheduled Tribes		
										P	M	F	M	F	M	F	
DISTRICT: WEST KHASI																	
HILLS: CODE NO.3:																	
C.D.BLOCK MAWSHYNRUT:																	
CODE NO.4: MEGHALAYA:																	
CODE NO.16:	256 NIRANG								14	14	73	36	37			36	37
DISTRICT: WEST KHASI																	
HILLS: CODE NO.3:																	
C.D.BLOCK MAWSHYNRUT:																	
CODE NO.4: MEGHALAYA:																	
CODE NO.16:	257 HAWAK								4	4	23	10	13			10	13
DISTRICT: WEST KHASI																	
HILLS: CODE NO.3:																	
C.D.BLOCK MAWSHYNRUT:																	
CODE NO.4: MEGHALAYA:																	
CODE NO.16:	258 AMARSANG								16	16	94	47	47			47	47
DISTRICT: WEST KHASI																	
HILLS: CODE NO.3:																	
C.D.BLOCK MAWSHYNRUT:																	
CODE NO.4: MEGHALAYA:																	
CODE NO.16:	259 NONGKUSANG								20	20	118	59	59			58	59
DISTRICT: WEST KHASI																	
HILLS: CODE NO.3:																	
C.D.BLOCK MAWSHYNRUT:																	
CODE NO.4: MEGHALAYA:																	
CODE NO.16:	260 SOHMINTANG								8	8	55	31	24			31	24

CENSUS DATA FOR VILLAGES WITHIN AND AROUND BALPAKRAM NATIONAL PARK, MEGHALAYA

BALPAKRAM NATIONAL PARK		LAND USE AND AMENITIES MEGHALAYA															
Location Code	Name of Village	Inside PAs (Y=Yes; Blank=N)	Forest	Irrigated by source	Unirrigated	Culturable waste	Area not available for cultivation	Area of Village (In hectares) & Town/Ward (In Km ²)	Occupied Residential Houses	No. of Households	Total population (Including institutional and houseless population)			Scheduled Castes		Scheduled Tribes	
											P	M	F	M	F	M	F
DISTRICT: WEST KHASI																	
HILLS: CODE NO.3:																	
C.D.BLOCK MAWSHYNRUT:																	
CODE NO.4: MEGHALAYA:																	
CODE NO.16:	261 NONGTIEHBAH LUMDI								15	15	72	39	33			39	33

Mizoram

MIZ/S/DAM

Dampa Sanctuary

CENSUS DATA FOR VILLAGES WITHIN AND AROUND DAMPA WILDLIFE SANCTUARY, MIZORAM

LAND USE AND AMENITIES		MIZORAM															
Location Code	Name of Village	Inside PAs (Y=Yes; Blanck=No)	Forest	Irrigated by source	Unirri-gated	Cultu-rable waste	Area not available for cultivation	Area of Village (In hectares) & Town/Ward (In Km ²)	Occupied Resident-ial Houses	No. of House-holds	Total population (Including institutional and houseless population)			Scheduled Castes		Scheduled Tribes	
											P	M	F	M	F	M	F
DAMPA WILDLIFE SANCTUARY																	
DISTRICT: AIZAWL:																	
R.D.BLOCK: WEST																	
	1 BELKHAI		80						78	78	377	199	178			194	176
PHAILENG: MIZORAM																	
DISTRICT: AIZAWL:																	
R.D.BLOCK: WEST																	
	2 TUIPUIBARI I								231	231	1219	659	560			601	551
PHAILENG: MIZORAM																	
DISTRICT: AIZAWL:																	
R.D.BLOCK: WEST																	
	3 TUIPUIBARI II		60						252	252	1528	849	679			803	675
PHAILENG: MIZORAM																	
DISTRICT: AIZAWL:																	
R.D.BLOCK: WEST																	
	4 LAMBACHHORA	Y							80	80	402	200	202			196	202
PHAILENG: MIZORAM																	
DISTRICT: AIZAWL:																	
R.D.BLOCK: WEST																	
	5 PERSANG	Y	50						59	59	294	156	138			154	138
PHAILENG: MIZORAM																	
DISTRICT: AIZAWL:																	
R.D.BLOCK: WEST																	
	6 ANDERMANIK	Y	50						148	148	912	493	419			481	419
PHAILENG: MIZORAM																	
DISTRICT: AIZAWL:																	
R.D.BLOCK: WEST																	
	7 SAIPUI	Y	UNINHABITED						UNINHABITED							UNINHABITED	
PHAILENG: MIZORAM																	
DISTRICT: AIZAWL:																	
R.D.BLOCK: WEST																	
	8 CHIKHATLANG	Y							58	58	313	154	159			154	157
PHAILENG: MIZORAM																	
DISTRICT: AIZAWL:																	
R.D.BLOCK: WEST																	
	9 TUILUTKAWN (NEW VILLAGE)		100						1	1	4	1	3			1	3
PHAILENG: MIZORAM																	
DISTRICT: AIZAWL:																	
R.D.BLOCK: WEST																	
	10 DAMPARFNGPUI		700						245	245	1403	737	666			709	666
PHAILENG: MIZORAM																	
DISTRICT: AIZAWL:																	
R.D.BLOCK: WEST																	
	11 TUICHAR		UNINHABITED						UNINHABITED							UNINHABITED	
PHAILENG: MIZORAM																	

CENSUS DATA FOR VILLAGES WITHIN AND AROUND DAMPA WILDLIFE SANCTUARY, MIZORAM

LAND USE AND AMENITIES		MIZORAM																
Location Code	Name of Village	Inside PAs (Y=Yes; Blank=No)	Forest	Irrigated by source	Unirrigated	Culturable waste	Area not available for cultivation	Area of Village (In hectares) & Town/Ward (In Km ²)	Occupied Residential Houses	No. of Households	Total population (Including institutional and houseless population)			Scheduled Castes		Scheduled Tribes		
											P	M	F	M	F	M	F	
DISTRICT: AIZAWL: R.D.BLOCK: WEST PHAILENG: MIZORAM	12 SESIH		UNINHABITED						UNINHABITED									
DISTRICT: AIZAWL: R.D.BLOCK: WEST PHAILENG: MIZORAM	13 KHAWTHAR		UNINHABITED						UNINHABITED									
DISTRICT: AIZAWL: R.D.BLOCK: WEST PHAILENG: MIZORAM	14 KHAWHANAI		300						61	61	332	180	152				179	152
DISTRICT: AIZAWL: R.D.BLOCK: WEST PHAILENG: MIZORAM	15 SALEM BOARDING		150						26	26	200	131	69	1			125	66
DISTRICT: AIZAWL: R.D.BLOCK: WEST PHAILENG: MIZORAM	16 FOREST VENG	Y	800						53	53	260	154	106				151	105
DISTRICT: AIZAWL: R.D.BLOCK: WEST PHAILENG: MIZORAM	17 PHAILENG		900						508	508	3059	1747	1312	2			1380	1309
DISTRICT: AIZAWL: R.D.BLOCK: WEST PHAILENG: MIZORAM	18 KAWNMAWI (NEW VILLAGE)								74	74	403	212	191				177	184
DISTRICT: AIZAWL: R.D.BLOCK: WEST PHAILENG: MIZORAM	19 CHHIPPIUI		600						44	44	272	145	127				142	126
DISTRICT: AIZAWL: R.D.BLOCK: WEST PHAILENG: MIZORAM	20 LALLEN		400						117	117	724	398	326				345	322
DISTRICT: AIZAWL: R.D.BLOCK: WEST PHAILENG: MIZORAM	21 HNAHTHIALZAWL		120						90	90	543	284	259				282	256
DISTRICT: AIZAWL: R.D.BLOCK: WEST PHAILENG: MIZORAM	22 SAITHAH		360						51	51	293	158	135				158	134

CENSUS DATA FOR VILLAGES WITHIN AND AROUND DAMPA WILDLIFE SANCTUARY MIZORAM

DAMPA WILDLIFE SANCTUARY	LAND USE AND AMENITIES		MIZORAM														
	Location Code	Name of Village	Inside PAs (Y=Yes; Blank=No)	Irrigated Forest	Unirri- gated by source	Cultu- rable waste	Area not available for cultivation	Area of Village (In hectares) & Town/Ward (In Km ²)	Occpied Resident- ial Houses	No. of House- holds	Total population (including institutional and honseless population			Scheduled Castes		Scheduled Tribes	
											P	M	F	M	F	M	F
DISTRICT: AIZAWL: R.D.BLOCK: WEST PHAILENG: MIZORAM		FALKAWN (NEW 23 VILLAGE)							54	54	340	175	165			175	165
DISTRICT: AIZAWL: R.D.BLOCK: WEST PHAILENG: MIZORAM		24 MUALVAWN	Y		UNINHABITED				UNINHABITED							UNINHABITED	
DISTRICT: AIZAWL: R.D.BLOCK: WEST PHAILENG: MIZORAM		25 LIAZWN	Y		UNINHABITED				UNINHABITED							UNINHABITED	
DISTRICT: AIZAWL: R.D.BLOCK: WEST PHAILENG: MIZORAM		26 PARVATUI						43	43	244	131	113				128	112
DISTRICT: AIZAWL: R.D.BLOCK: WEST PHAILENG: MIZORAM		27 PHULDUNGSEI	Y	800				267	267	1517	819	698	2			743	696
DISTRICT: AIZAWL: R.D.BLOCK: WEST PHAILENG: MIZORAM		28 KEISALAM I	Y		UNINHABITED				UNINHABITED							UNINHABITED	
DISTRICT: AIZAWL: R.D.BLOCK: WEST PHAILENG: MIZORAM		29 KEISALAM II	Y		UNINHABITED				UNINHABITED							UNINHABITED	
DISTRICT: AIZAWL: R.D.BLOCK: WEST PHAILENG: MIZORAM		30 AIVAPUI	Y					15	15	76	49	27				49	27
DISTRICT: AIZAWL: R.D.BLOCK: WEST PHAILENG: MIZORAM		31 ZOPUI						8	8	33	14	19				14	19
DISTRICT: AIZAWL: R.D.BLOCK: WEST PHAILENG: MIZORAM		32 ZAWLPUI			UNINHABITED				UNINHABITED							UNINHABITED	
DISTRICT: AIZAWL: R.D.BLOCK: WEST PHAILENG: MIZORAM		33 WEST PHULPUI		150				64	64	339	168	171				163	171

CENSUS DATA FOR VILLAGES WITHIN AND AROUND DAMPA WILDLIFE SANCTUARY MIZORAM

DAMPA WILDLIFE SANCTUARY		LAND USE AND AMENITIES		MIZORAM															
Location Code	Name of Village	Inside PAs (Y=Yes; Blank=No)	Forest	Irrigated by source	Unirrigated	Culturable waste	Area not available for cultivation	Area of Village (in hectares) & Town/Ward (In Km ²)	Occupied Residential Houses	No. of Households	Total population (Including institutional and houseless population)			Scheduled Castes		Scheduled Tribes			
											P	M	F	M	F	M	F		
DISTRICT: AIZAWL:																			
R.D.BLOCK: WEST																			
	34 LOKISURI	Y							14	14	72	42	30				42	30	
DISTRICT: AIZAWL:																			
R.D.BLOCK: WEST																			
	35 SILSURI	Y	900						274	274	1662	961	701				883	700	
DISTRICT: AIZAWL:																			
R.D.BLOCK: WEST																			
	36 PUKZING		140						101	101	532	284	248				231	248	
DISTRICT: AIZAWL:																			
R.D.BLOCK: WEST																			
	37 MARPARA								510	510	3001	1745	1256	1			1313	1254	
DISTRICT: AIZAWL:																			
R.D.BLOCK: WEST																			
	38 HNAHVA (NEW VILLAGE)		800						229	229	1237	660	577	2			646	577	
DISTRICT: AIZAWL:																			
R.D.BLOCK: ZAWLNUAM:																			
MIZORAM																			
	39 MUALTHUAM (K)		20						105	105	536	286	250				286	250	
DISTRICT: AIZAWL:																			
R.D.BLOCK: ZAWLNUAM:																			
MIZORAM																			
	40 VANMAWIA VENG																		
DISTRICT: AIZAWL:																			
R.D.BLOCK: ZAWLNUAM:																			
MIZORAM																			
	41 KAWRTETHAWVENG								300	300	1991	1031	960				1002	945	
DISTRICT: AIZAWL:																			
R.D.BLOCK: ZAWLNUAM:																			
MIZORAM																			
	43 DAMPUI		30						72	72	383	211	172				211	172	
DISTRICT: AIZAWL:																			
R.D.BLOCK: ZAWLNUAM:																			
MIZORAM																			
	44 SAITLUK																		
DISTRICT: AIZAWL:																			
R.D.BLOCK: ZAWLNUAM:																			
MIZORAM																			
	45 SAIPUII UI		20						82	82	533	263	270				263	270	

CENSUS DATA FOR VILLAGES WITHIN AND AROUND DAMPA WILDLIFE SANCTUARY, MIZORAM

DAMPA WILDLIFE SANCTUARY		LAND USE AND AMENITIES		MIZORAM													
Location Code	Name of Village	Inside PAs (Y=Yes; Blank=No)	Forest	Irrigated by source	Unirrigated	Culturable waste	Area not available for cultivation	Area of Village (In hectares) & Town/Ward (In Km ²)	Occupied Residential Houses	No. of Households	Total population (including institutional and houseless population)			Scheduled Castes		Scheduled Tribes	
											P	M	F	M	F	M	F
DISTRICT: AIZAWL:																	
R.D.BLOCK: ZAWLNUAM:																	
	46 SETLAK		16						22	22	134	65	69			65	69
MIZORAM																	
DISTRICT: AIZAWL:																	
R.D.BLOCK: ZAWLNUAM:																	
	47 KHAMRANG		UNINHABITED						UNINHABITED							UNINHABITED	
MIZORAM																	
DISTRICT: AIZAWL:																	
R.D.BLOCK: ZAWLNUAM:																	
	48 THAIDAWR III								29	29	168	88	80			88	80
MIZORAM																	
DISTRICT: AIZAWL:																	
R.D.BLOCK: ZAWLNUAM:																	
	49 THAIDAWR II								14	14	77	43	34			43	34
MIZORAM																	
DISTRICT: AIZAWL:																	
R.D.BLOCK: ZAWLNUAM:																	
	50 THAIDAWR I								78	78	430	214	216			214	216
MIZORAM																	
DISTRICT: AIZAWL:																	
R.D.BLOCK: ZAWLNUAM:																	
	51 BUNGHMUN		12						73	73	430	222	208			211	202
MIZORAM																	
DISTRICT: AIZAWL:																	
R.D.BLOCK: ZAWLNUAM:																	
	52 KHANTHUAM								91	91	486	252	234			252	234
MIZORAM																	
DISTRICT: AIZAWL:																	
R.D.BLOCK: ZAWLNUAM:																	
	53 TUIRUM								72	72	422	212	210			212	210
MIZORAM																	
DISTRICT: AIZAWL:																	
R.D.BLOCK: ZAWLNUAM:																	
	54 WEST LUNGHER		UNINHABITED						UNINHABITED							UNINHABITED	
MIZORAM																	
DISTRICT: AIZAWL:																	
R.D.BLOCK: ZAWLNUAM:																	
	55 LAHMUN		UNINHABITED						UNINHABITED							UNINHABITED	
MIZORAM																	
DISTRICT: AIZAWL:																	
R.D.BLOCK: ZAWLNUAM:																	
	56 SERHMUN		10						78	78	485	260	225	2		137	11
MIZORAM																	

CENSUS DATA FOR VILLAGES WITHIN AND AROUND DAMPA WILDLIFE SANCTUARY MIZORAM

DAMPA WILDLIFE SANCTUARY	LAND USE AND AMENITIES		MIZORAM															
	Location Code	Name of Village	Inside PAs (Y=Yes; Blank= No)	Forest	Irrigated by source	Unirri- gated	Cultu- rable waste	Area not available for cultivation	Area of Village (In hectares) & Town/Ward (In Km ²)	Occupied Resident- ial Houses	No. of House- holds	Total population (Including institutional and houseless population)			Scheduled Castes		Scheduled Tribes	
												P	M	F	M	F	M	F
DISTRICT: AIZAWL: R.D.BLOCK: ZAWLNUAM: MIZORAM		57 THAIDAWR IV		10						46	46	245	127	118			127	118
DISTRICT: AIZAWL: R.D.BLOCK: ZAWLNUAM: MIZORAM		58 DINTHAR-BETHEL		2						67	67	317	182	135			182	135
DISTRICT: AIZAWL: R.D.BLOCK: REIEK: MIZORAM		11 TUTPHAI		75						94	94	375	213	162			207	162
DISTRICT: AIZAWL: R.D.BLOCK: REIEK: MIZORAM		12 RULPUIHLIM		4						65	65	316	164	152			150	146
DISTRICT: AIZAWL: R.D.BLOCK: REIEK: MIZORAM		13 CHUNGLANG		12						42	42	260	138	122			115	116
DISTRICT: AIZAWL: R.D.BLOCK: REIEK: MIZORAM		17 ARTE								5	5	23	14	9			14	9
DISTRICT: AIZAWL: R.D.BLOCK: REIEK: MIZORAM		18 TUIDAM		UNINHABITED						UNINHABITED							UNINHABITED	
DISTRICT: AIZAWL: R.D.BLOCK: REIEK: MIZORAM		21 HREICHUK		5						23	23	131	75	56			75	56
DISTRICT: AIZAWL: R.D.BLOCK: REIEK: MIZORAM		22 N KANGHMUN		20						111	141	836	417	419			415	419
DISTRICT: LUNGLEI: R.D.BLOCK: WEST BUNGHMUN: MIZORAM		1 MAR 'S' I & II		NA						260	260	1487	853	634			748	633
DISTRICT: LUNGLEI: R.D.BLOCK: WEST BUNGHMUN: MIZORAM		2 TERABONIA		NA						53	53	332	173	159			171	159

CENSUS DATA FOR VILLAGES WITHIN AND AROUND DAMPA WILDLIFE SANCTUARY, MIZORAM

DAMPA WILDLIFE SANCTUARY		LAND USE AND AMENITIES															
		MIZORAM															
Location Code	Name of Village	Inside PAs (Y=Yes; Blank=No)	Forest	Irrigated by source	Unirri-gated	Cultu-rable waste	Area not available for cultivation	Area of Village (In hectares) & Town/Ward (In Km ²)	Occupied Resident-ial Houses	No. of House-holds	Total population (including institutional and houseless population)			Scheduled Castes		Scheduled Tribes	
											P	M	F	M	F	M	F
DISTRICT: LUNGLEI: R.D.BLOCK: WEST BUNGHMUN: MIZORAM	5 KAWHZAI		NA						8	8	56	29	27			29	27

MIZ/S/MUR

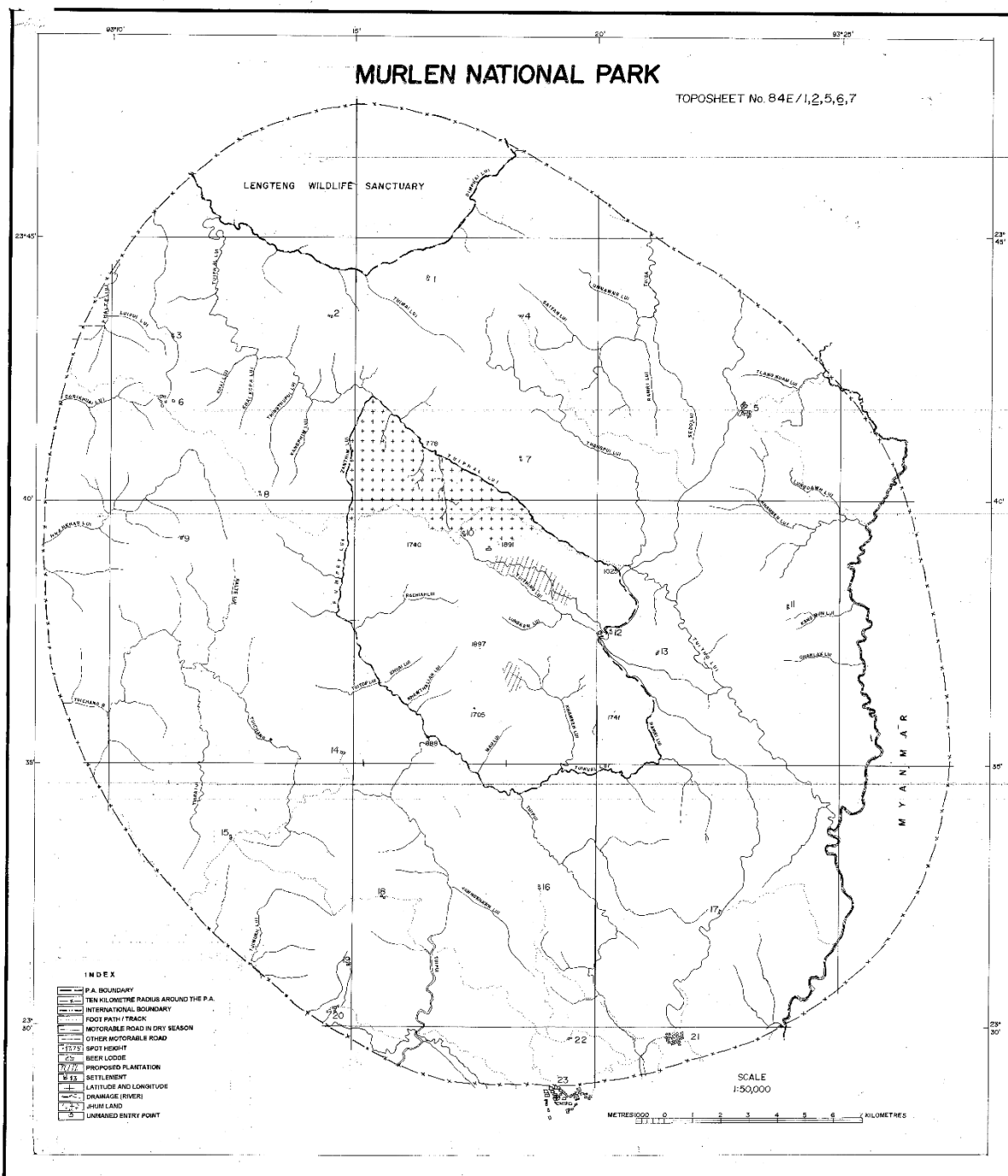
Murlen Wildlife Sanctuary

CENSUS DATA FOR VILLAGES WITHIN AND AROUND MURLENI WILDLIFE SANCTUARY, MIZORAM

LAND USE AND AMENITIES		MIZORAM															
MURLEN NATIONAL PARK																	
Location Code	Name of Village	Inside PAs (Y=Yes; Blank=No)	Forest	Irrigated by source	Unirrigated	Culturable waste	Area not available for cultivation	Area of Village (In hectares) & Town/Ward (In Km ²)	Occupied Residential Houses	No. of Households	Total population (Including institutional and houseless population)			Scheduled Castes		Scheduled Tribes	
											P	M	F	M	F	M	F
DISTRICT: AIZAWL: R.D.BLOCK: KHAWZAWL: MIZORAM	3 VANKAL		100 00						36	36	213	119	94			119	94
DISTRICT: AIZAWL: R.D.BLOCK: KHAWZAWL: MIZORAM	4 KHUALEN		25 00						19	19	114	54	60			54	60
DISTRICT: AIZAWL: R.D.BLOCK: KHAWZAWL: MIZORAM	5 RABUNG		250.00						181	181	9146	591	555			560	555
DISTRICT: AIZAWL: R.D.BLOCK: KHAWZAWL: MIZORAM	6 AIDUZAWL		50.00						53	53	299	147	152			144	152
DISTRICT: AIZAWL: R.D.BLOCK: KHAWZAWL: MIZORAM	7 PAMCHUNG		140 00						28	28	151	82	69			81	69
DISTRICT: AIZAWL: R.D.BLOCK: KHAWZAWL: MIZORAM	8 MURLEN	Y	74.00						41	41	266	141	125			141	125
DISTRICT: AIZAWL: R.D.BLOCK: KHAWZAWL: MIZORAM	9 TUALCHENG		940 00						83	83	536	279	257			272	257
DISTRICT: AIZAWL: R.D.BLOCK: KHAWZAWL: MIZORAM	10 LUNGPHUNLIAN		75 00						42	42	268	142	126			142	126
DISTRICT: AIZAWL: R.D.BLOCK: KHAWZAWL: MIZORAM	12 HNAHLAN		800.00						351	351	2185	1106	1079	1		1050	1078
DISTRICT: AIZAWL: R.D.BLOCK: KHAWZAWL: MIZORAM	13 N E DILT LANG		200 00						31	31	99	103	96			103	96
DISTRICT: AIZAWL: R.D.BLOCK: KHAWZAWL: MIZORAM	14 VAPAR		130 00						68	68	336	173	163			173	163
DISTRICT: AIZAWL: R.D.BLOCK: KHAWZAWL: MIZORAM	15 NGUR		300 00						156	156	898	474	424			458	423

CENSUS DATA FOR VILLAGES WITHIN AND AROUND MURLENI WILDLIFE SANCTUARY, MIZORAM

MURLEN NATIONAL PARK		LAND USE AND AMENITIES		MIZORAM														
Location Code	Name of Village	Inside PAs (Y=Yes; Blank=No)	Forest	Irrigated by source	Unirrigated	Culturable waste	Area not available for cultivation	Area of Village (In hectares) & Town/Ward (In Km ²)	Occupied Residential Houses	No. of Households	Total population (Including institutional and houseless population)			Scheduled Castes		Scheduled Tribes		
											P	M	F	M	F	M	F	
DISTRICT: AIZAWL: R.D.BLOCK: KHAWZAWL: MIZORAM																		
	16	N KHAWBUNG	120 00						89	89	539	272	267				262	267
DISTRICT: AIZAWL: R.D.BLOCK: KHAWZAWL: MIZORAM																		
	17	TUALPUI	120 00						74	74	406	211	195				205	195
DISTRICT: AIZAWL: R.D.BLOCK: KHAWZAWL: MIZORAM																		
	18	NGAIZAWL							73	73	366	189	177				189	176
DISTRICT: AIZAWL: R.D.BLOCK: KHAWZAWL: MIZORAM																		
	19	NEIHDAWN	380 00						76	76	459	223	236				218	236
DISTRICT: AIZAWL: R.D.BLOCK: NGOPA: MIZORAM																		
	23	SELAM	740						73	73	402	196	206				196	206



Murlen National Park
Toposheet No. 84E/1,2,5,6,7

S.No.	Name of Settlement
1.	Dimphai
2.	Pamchung
3.	Himawngzawl
4.	Tualcheng
5.	Hnahlan
6.	Aiduzawl
7.	Khuanglam
8.	Rabung
9.	Khualen
10.	Murlen
11.	Laili
12.	Vapar
13.	Vapar New
14.	Tualpui
15.	Darngawn
16.	Khawbung
17.	Ngur
18.	Ngaizawl
19.	Lalveng (Zopui)
20.	Neihdawn
21.	Zote
22.	Hmunhmelthu
23.	Champhai

MIZ/S/NGE

Ngengpui Sanctuary

CENSUS DATA FOR VILLAGES WITHIN AND AROUND NGENGPUI WILDLIFE SANCTUARY, MIZORAM

NGENGPUI WILDLIFE SANCTUARY																	
LAND USE AND AMENITIES		MIZORAM															
Location Code	Name of Village	Inside PAs (Y=Yes; Blanck=N o)	Forest	Irrigated by source	Unirri-gated	Cultu-rable waste	Area not available for cultivation	Area of Village (In hectares) & Town/Ward(l n Km ²)	Occupied Resident-ial Houses	No. of House-holds	Total population (Including institutional and houseless population			Scheduled Castes		Scheduled Tribes	
											P	M	F	M	F	M	F
DISTRICT																	
CHHIMTUIPUI:R.D.BLOCK	4 MUALBU 'L'		14330				70	NA	40	40	225	128	97			112	97
LAWNGTLAI: MIZORAM DISTRICT																	
CHHIMTUIPUI:R.D.BLOCK	8 JOGNASURY		1985				15	NA	100	100	550	269	281			258	280
LAWNGTLAI: MIZORAM DISTRICT																	
CHHIMTUIPUI:R.D.BLOCK	9 KARLUI		3570				30	NA	135	135	800	416	384			399	384
LAWNGTLAI: MIZORAM DISTRICT																	
CHHIMTUIPUI:R.D.BLOCK	10 DILTLANG 'S'		33400				200	NA	168	168	903	518	385			451	383
LAWNGTLAI: MIZORAM DISTRICT																	
CHHIMTUIPUI:R.D.BLOCK	11 NGENGPUI		5580				20	NA	85	85	463	232	231			228	229
LAWNGTLAI: MIZORAM DISTRICT																	
CHHIMTUIPUI:R.D.BLOCK	12 MAMPUI		80900				500	NA	118	118	706	382	324			368	324
LAWNGTLAI: MIZORAM DISTRICT																	
CHHIMTUIPUI:R.D.BLOCK	13 THINGKAH		22500				2500	NA	137	137	799	405	394			392	394
LAWNGTLAI: MIZORAM DISTRICT																	
CHHIMTUIPUI:R.D.BLOCK	14 LAWNGTLAI I-V		11000				1000	NA	1441	1441	9514	5410	4104	25		4167	4027
LAWNGTLAI: MIZORAM DISTRICT																	
CHHIMTUIPUI:R.D.BLOCK	15 LAWNGTLAIKAI							NA	UNINHABITED			UNINHABITED					
LAWNGTLAI: MIZORAM DISTRICT																	
CHHIMTUIPUI:R.D.BLOCK	16 CHAWNHU		4258				154	NA	54	54	295	145	150			144	149
LAWNGTLAI: MIZORAM DISTRICT																	
CHHIMTUIPUI:R.D.BLOCK	17 SAIKAH 'U		198				35	NA	43	43	217	110	107			105	104
LAWNGTLAI: MIZORAM DISTRICT																	

CENSUS DATA FOR VILLAGES WITHIN AND AROUND NGENGPUI WILDLIFE SANCTUARY, MIZORAM

LAND USE AND AMENITIES		MIZORAM		Irrigated by source	Unirrigated	Culturable waste	Area not available for cultivation	Area of Village (In hectares) & Town/Ward(In Km ²)	Occupied Residential Houses	No. of Households	Total population (Including institutional and houseless population)			Scheduled Castes		Scheduled Tribes		
Location Code	Name of Village	Inside PAs (Y=Yes; Blanck=N o)	Forest								P	M	F	M	F	M	F	
DISTRICT																		
CHHIMTUIPUI:R.D.BLOCK	18 SAIKAH 'L'		200				35 NA		8	8	49	26	23			25	22	
DISTRICT																		
CHHIMTUIPUI:R.D.BLOCK	19 TUIPUI						NA		UNINHABITED							UNINHABITED		
DISTRICT																		
CHHIMTUIPUI:R.D.BLOCK	20 CHAWNTLANG		1190				10 NA		25	25	123	66	57			66	57	
DISTRICT																		
CHHIMTUIPUI:R.D.BLOCK	22 PAITHAR		2000				800 NA		76	76	439	225	214			211	213	
DISTRICT																		
CHHIMTUIPUI:R.D.BLOCK	23 SIHTLANGPUI		860				40 NA		69	69	306	156	150			154	147	
DISTRICT																		
CHHIMTUIPUI:R.D.BLOCK	24 VANHNE 'R'		3200				1600 NA		14	14	73	34	39			34	39	
DISTRICT																		
CHHIMTUIPUI:R.D.BLOCK	25 RULKUAL		26900				600 NA		47	47	294	153	141			151	140	
DISTRICT																		
CHHIMTUIPUI:R.D.BLOCK	26 KAWLCHAW 'W'		5800				1200 NA		52	52	237	125	112			119	112	
DISTRICT																		
CHHIMTUIPUI:R.D.BLOCK	27 LIAPHA		NA				NA		3	3	9	5	4			5	4	
DISTRICT																		
CHHIMTUIPUI:R.D.BLOCK	28 SAIZAWH		3970				30 NA		25	25	117	67	50			67	50	
DISTRICT																		
CHHIMTUIPUI:R.D.BLOCK	29 S BUNGLANG		11000				1600 NA		172	172	1087	593	494	1		495	489	

CENSUS DATA FOR VILLAGES WITHIN AND AROUND NGENGPUI WILDLIFE SANCTUARY, MIZORAM

LAND USE AND AMENITIES		MIZORAM															
Location Code	Name of Village	Inside PAS (Y=Yes; Blanck=N)	Forest	Irrigated by source	Unirri-gated	Cultu-rable waste	Area not available for cultivation	Area of Village (In hectares) & Town/Ward(In Km ²)	Occupied Residential Houses	No. of House-holds	Total population (Including institutional and houseless population			Scheduled Castes		Scheduled Tribes	
											P	M	F	M	F	M	F
DISTRICT																	
CHHIMTUIPUI:R.D.BLOCK LAWNGTLAI: MIZORAM DISTRICT	30 SAIKHAWTHLIR		10360				40 NA		19	19	108	52	56			52	56
CHHIMTUIPUI:R.D.BLOCK LAWNGTLAI: MIZORAM DISTRICT	31 HMUNNUAM		NA				NA		33	33	184	85	99			80	99
CHHIMTUIPUI:R.D.BLOCK LAWNGTLAI: MIZORAM DISTRICT	32 PANDAWNGLUI		7950				50 NA		57	57	313	163	150			162	149
CHHIMTUIPUI:R.D.BLOCK LAWNGTLAI: MIZORAM DISTRICT	33 DAMLUI		2500				1500 NA		74	74	382	207	175			198	175
CHHIMTUIPUI:R.D.BLOCK LAWNGTLAI: MIZORAM DISTRICT	34 DAMLUICHHUAH						NA		UNINHABI TED							UNINHA BITED	
CHHIMTUIPUI:R.D.BLOCK LAWNGTLAI: MIZORAM DISTRICT	35 NGHALIMLUI		1150				50 NA		59	59	344	178	166			177	165
CHHIMTUIPUI:R.D.BLOCK LAWNGTLAI: MIZORAM DISTRICT	36 VASEIKAI		1790				10 NA		54	54	280	141	139			138	139
CHHIMTUIPUI:R.D.BLOCK LAWNGTLAI: MIZORAM DISTRICT	38 SAIBAWH		7000				200 NA		48	48	252	128	124			127	124
CHHIMTUIPUI:R.D.BLOCK LAWNGTLAI: MIZORAM DISTRICT	39 MUALBU "K"		14330				70 NA		70	70	367	195	172			179	169
CHHIMTUIPUI:R.D.BLOCK LAWNGTLAI: MIZORAM DISTRICT	40 SEKULH		135				15 NA		69	69	387	210	177			197	176
CHHIMTUIPUI:R.D.BLOCK LAWNGTLAI: MIZORAM	41 KAWRTHINDENG		2980				20 NA		41	41	257	126	131			126	131

CENSUS DATA FOR VILLAGES WITHIN AND AROUND NGENGPUI WILDLIFE SANCTUARY, MIZORAM

NGENGPUI WILDLIFE SANCTUARY		LAND USE AND AMENITIES MIZORAM															
Location Code	Name of Village	Inside PAs (Y=Yes; Blanck=N o)	Forest	Irrigated by source	Unirri-gated	Cultu-rable waste	Area not available for cultivation	Area of Village (In hectares) & Town/Ward(l n Km ²)	Occupied Resident-ial Houses	No. of House-holds	Total population (Including institutional and houseless population			Scheduled Castes		Scheduled Tribes	
											P	M	F	M	F	M	F
DISTRICT																	
CHHIMTUIPUI:R.D.BLOCK LAWNGTLAI: MIZORAM DISTRICT	42 NGENGPUI TLANG		5580				20	NA	29	29	173	84	89			84	89
CHHIMTUIPUI:R.D.BLOCK LAWNGTLAI: MIZORAM DISTRICT	43 DARNAM TLANG		1570				20	NA	30	30	171	98	73			98	73
CHHIMTUIPUI:R.D.BLOCK LAWNGTLAI: MIZORAM DISTRICT	44 CHIKHURLUI							NA	58	58	298	145	153			144	152
CHHIMTUIPUI:R.D.BLOCK LAWNGTLAI: MIZORAM DISTRICT:	48 TUIDANTLANG		2450				50	NA	15	15	77	37	40			37	40
CHHIMTUIPUI:R.D.BLOCK: TUIPANG: MIZORAM DISTRICT:	5 TUIPUI FERRY		300 00				300 00	NA	75	75	506	260	246			259	245
CHHIMTUIPUI:R.D.BLOCK: TUIPANG: MIZORAM DISTRICT:	7 ZERO POINT		300 00				300 00	NA	68	68	331	168	163			148	161
CHHIMTUIPUI:R.D.BLOCK: TUIPANG: MIZORAM DISTRICT:	8 MAUBAWK 'L'		250 00				250 00	NA	98	98	536	279	257			278	255
CHHIMTUIPUI:R.D.BLOCK: TUIPANG: MIZORAM DISTRICT:	9 MAUBAWK 'CH'		260 00				240 00	NA	41	41	224	120	104			120	104
CHHIMTUIPUI:R.D.BLOCK: TUIPANG: MIZORAM DISTRICT:	10 EAST KAWLCHAW		250 00				250 00	NA	87	87	463	239	224			230	221
CHHIMTUIPUI:R.D.BLOCK. TUIPANG: MIZORAM DISTRICT:	23 OLD LATAWH		150 00				150 00	NA	13	13	47	22	25			22	25
CHHIMTUIPUI:R.D.BLOCK TUIPANG: MIZORAM	41 LAWNGBAN		130 00				130 00	NA									

CENSUS DATA FOR VILLAGES WITHIN AND AROUND NGENGPUI WILDLIFE SANCTUARY, MIZORAM

LAND USE AND AMENITIES		MIZORAM																
Location Code	Name of Village	Inside PAs (Y=Yes; Blanck=N o)	Forest	Irrigated by source	Unirri-gated	Cultu-rable waste	Area not available for cultivation	Area of Village (in hectares) & Town/Ward (in Km ²)	Occupied Resident-ial Houses	No. of House-holds	Total population (Including institutional and houseless population)			Scheduled Castes		Scheduled Tribes		
											P	M	F	M	F	M	F	
DISTRICT: CHHIMTUIPUI:R.D.BLOCK: TUIPANG: MIZORAM																		
	LUNGDA(LAWDA 42 W)		280.00				280.00	NA										
DISTRICT: R.D.BLOCK: MIZORAM	CHHIMTUIPUI: CHAWNGTE: 40 AJSORA		65				20	NA	123	123	679	373	306	3		364	303	
DISTRICT: R.D.BLOCK: MIZORAM	CHHIMTUIPUI: CHAWNGTE: 41 BORKOLOK		45				100	NA	52	52	358	188	170			188	170	
DISTRICT: R.D.BLOCK: MIZORAM	CHHIMTUIPUI: CHAWNGTE: 42 SIMALSURI		15				95	NA	29	29	135	68	67			68	67	
DISTRICT: R.D.BLOCK: MIZORAM	CHHIMTUIPUI: CHAWNGTE: 45 GOLASURI		34				130	NA	60	60	366	179	187			179	187	
DISTRICT: LUNGLI: R.D.BLOCK: MIZORAM	69 SAMANG		NA				1987	NA	10	10	53	26	27			26	27	
DISTRICT: LUNGLI: R.D.BLOCK: MIZORAM	70 KHAWNAWL		NA				2000	NA	110	110	552	286	266			276	266	

92° 45'

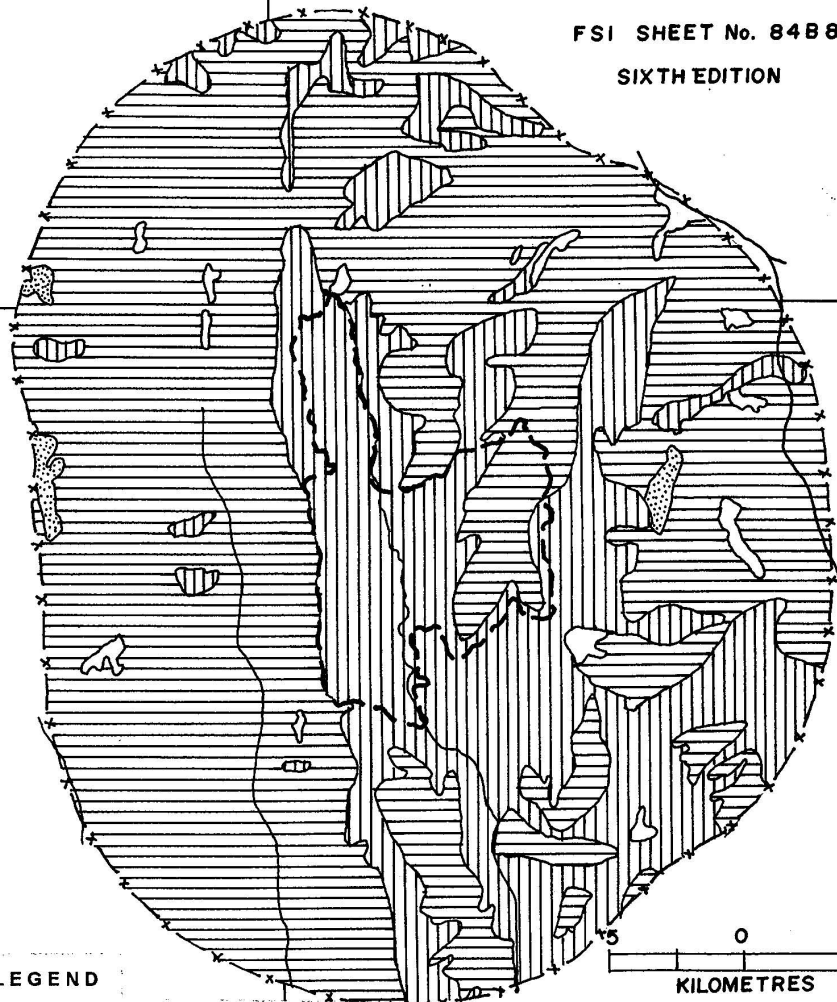
FOREST VEGETATION MAP NGENGPUI WILDLIFE SANCTUARY

FSI SHEET No. 84B & C

SIXTH EDITION

22°
30'

22°
30'



LEGEND

22°
15'

- DENSE FOREST - Crown Density above 40%
- OPEN FOREST - Crown Density 10 to 40%
- SCRUBS
- NON - FOREST (Forest Blanks / Grassy land / P. Cultivation)
- P.A. BOUNDARY
- TEN KILOMETRES RADIUS AROUND P.A.
- ROAD
- RIVER

5 0 5
KILOMETRES

22°
15'

92° 00'

Rajasthan

RAJ/S/JAM

Jamwa Ramgarh Sanctuary

CENSUS DATA FOR VILLAGES WITHIN AND AROUND JAMWA RAMGARH WILDLIFE SANCTUARY, RAJASTHAN

JAMWA RAMGARH WILDLIFE SANCTUARY		LAND USE AND AMENITIES RAJASTHAN															
Location Code	Name of Village	Inside PAs (Y=Yes; Blank=N)	Forest	Irrigated by source		Culturable waste	Area not available for cultivation	Area of Village (In hectares) & Town/Ward (In Km ²)	Occupied Residential Houses	No. of Households	Total population (Including institutional and houseless population)			Scheduled Castes		Scheduled Tribes	
				Unirrigated							P	M	F	M	F	M	F
JAIPUR DISTRICT: TEHSIL-JAMWA RAMGARH: PANCHAYAT SAMITI-11																	
9/11/13	CHILPALI			W(25 90)	189 39	131 12	114 93	461 34	84	84	526	281	245			31	28
JAIPUR DISTRICT: TEHSIL-JAMWA RAMGARH: PANCHAYAT SAMITI-11																	
9/11/26	ARJUNPURA			W(93 89)	96 31	4 04	10 92	205 16	145	145	1072	553	519	111	104	7	13
JAIPUR DISTRICT: TEHSIL-JAMWA RAMGARH: PANCHAYAT SAMITI-11																	
9/11/27	DHAULA		55 03	W(118 98)	314 45	294 2	286 12	1068 78	222	252	1684	879	805	173	178	31	30
JAIPUR DISTRICT: TEHSIL-JAMWA RAMGARH: PANCHAYAT SAMITI-11																	
9/11/28	DHEERAWAS		72 03	W(52 20)	210 04	47 35	10 11	391 73	69	69	502	279	223	51	45		
JAIPUR DISTRICT: TEHSIL-JAMWA RAMGARH: PANCHAYAT SAMITI-11																	
9/11/29	JAISINGHPURA			W(9 30)	30 34	57 46	27 11	124.21	15	15	169	87	82				
JAIPUR DISTRICT: TEHSIL-JAMWA RAMGARH: PANCHAYAT SAMITI-11																	
9/11/30	BAHLOR		14 16	W(95 50)	394 57	302 71	81 78	888 72	226	315	2218	1156	1062	199	222	29	24
JAIPUR DISTRICT: TEHSIL-JAMWA RAMGARH: PANCHAYAT SAMITI-11																	
9/11/31	DHFKI A			W(74 87)	144 47	27 12	33 18	279 64	20	20	171	99	78	19	16	12	11

CENSUS DATA FOR VILLAGES WITHIN AND AROUND JAMWA RAMGARH WILDLIFE SANCTUARY, RAJASTHAN

JAMWA RAMGARH WILDLIFE SANCTUARY		LAND USE AND AMENITIES RAJASTHAN															
Location Code	Name of Village	Inside PAs (Y=Yes; Blank=N o)	Forest	Irrigated by source	Unirrigated	Culturable waste	Area not available for cultivation	Area of Village (In hectares) & Occupied Town/Ward (In Km ²) Residential Houses	No. of Households	Total population (including institutional and houseless population			Scheduled Castes		Scheduled Tribes		
										P	M	F	M	F	M	F	
JAIPUR DISTRICT: TEHSIL-JAMWA RAMGARH: PANCHAYAT SAMITI-11																	
9/11/32	DATA LA GUJRAN			W(44 11)	209 62	94 71	154 19	502 63	74	77	451	232	219	51	47	74	68
JAIPUR DISTRICT: TEHSIL-JAMWA RAMGARH: PANCHAYAT SAMITI-11																	
9/11/33	TALA		55.84	W(375.96)	434 24	490 09	182 53	1538 66	494	589	4181	2191	1990	198	176	20	24
JAIPUR DISTRICT: TEHSIL-JAMWA RAMGARH: PANCHAYAT SAMITI-11																	
9/11/36	CHAK CHARANWAS			W(7 28)	94 69	4 04	84 6	190 61	83	83	545	282	263	36	31		
JAIPUR DISTRICT: TEHSIL-JAMWA RAMGARH: PANCHAYAT SAMITI-11																	
9/11/37	CHARANWAS@ KALIPAHARI		382 84	W(91 86)	165 54	31 56	119 79	791 59	98	100	747	396	351	4	9	78	72
JAIPUR DISTRICT: TEHSIL-JAMWA RAMGARH: PANCHAYAT SAMITI-11																	
9/11/38	BILOD			W(122 00)	199	54	998	1373	337	382	2185	1181	1004	169	137	696	656
JAIPUR DISTRICT: TEHSIL-JAMWA RAMGARH: PANCHAYAT SAMITI-11																	
9/11/39	DANTALA MEENA			W(48 00)	93	255	50	446	173	173	1261	647	614	118	95	428	428
JAIPUR DISTRICT: TEHSIL-JAMWA RAMGARH: PANCHAYAT SAMITI-11																	
9/11/40	MALIWAS			W(5 00)	41	3	48	97	47	47	358	179	170	91	100	7	4

CENSUS DATA FOR VILLAGES WITHIN AND AROUND JAMWA RAMGARH WILDLIFE SANCTUARY RAJASTHAN

JAMWA RAMGARH WILDLIFE SANCTUARY		LAND USE AND AMENITIES RAJASTHAN															
Location Code	Name of Village	Inside PAs (Y=Yes; Blank=N)	Forest	Irrigated by source		Culturable waste	Area not available for cultivation	Area of Village (In hectares) & Town/Ward (In Km ²)	Occupied Residential Houses	No. of Households	Total population (Including institutional and houseless population)			Scheduled Castes		Scheduled Tribes	
					Unirrigated						P	M	F	M	F	M	F
JAIPUR DISTRICT: TEHSIL-JAMWA RAMGARH: PANCHAYAT SAMITI-11																	
9/11/41	MATHASOOLA			W(113 00)	583	143	527	1366	260	260	1601	844	757	36	37	465	413
JAIPUR DISTRICT: TEHSIL-JAMWA RAMGARH: PANCHAYAT SAMITI-11																	
9/11/42	LUNETHA			W(108 00)	251	65	75	499	106	106	763	411	352	49	49	113	86
JAIPUR DISTRICT: TEHSIL-JAMWA RAMGARH: PANCHAYAT SAMITI-11																	
9/11/43	BHATT KA WAS			W(27 00)	24		9	60	50	56	420	224	196			191	160
JAIPUR DISTRICT: TEHSIL-JAMWA RAMGARH: PANCHAYAT SAMITI-11																	
9/11/44	JODHRALA			W(45 00)	63	18	8	134	90	90	608	311	297			306	286
JAIPUR DISTRICT: TEHSIL-JAMWA RAMGARH: PANCHAYAT SAMITI-11																	
9/11/45	RAISAR		16 18	W(78 10)	119 39	163 11	141 64	518 42	468	474	3080	1618	1462	677	636	67	56
JAIPUR DISTRICT: TEHSIL-JAMWA RAMGARH: PANCHAYAT SAMITI-11																	
9/11/46	DEVITALA		3	W(49 00)	70	5	116	243	41	41	282	149	133			135	118
JAIPUR DISTRICT: TEHSIL-JAMWA RAMGARH: PANCHAYAT SAMITI-11																	
9/11/47	CHAINPURA			W(22 00)	126	4	4 0	562	88	88	550	276	274	19	22	72	69

CENSUS DATA FOR VILLAGES WITHIN AND AROUND JAMWA RAMGARH WILDLIFE SANCTUARY RAJASTHAN

JAMWA RAMGARH WILDLIFE SANCTUARY		LAND USE AND AMENITIES		RAJASTHAN															
Location Code	Name of Village	Inside PAs (Y=Yes; Blank=No)	Irrigated by Forest	Unirrigated source	Culturable waste	Area not available for cultivation	Area of Village (In hectares) & Town/Ward (In Km ²)	Occupied Residential Houses	No. of Households	Total population (Including institutional and houseless population)			Scheduled Castes		Scheduled Tribes				
										P	M	F	M	F	M	F			
JAIPUR DISTRICT: TEHSIL-JAMWA RAMGARH: PANCHAYAT SAMITI-11																			
9/11/49	KUSHALPURA		9 W(70 00)		95	27	917	1118	122	122	882	500	382	39	23	312	245		
JAIPUR DISTRICT: TEHSIL-JAMWA RAMGARH: PANCHAYAT SAMITI-11																			
9/11/50	MANHAGI		W(122 00)		100	146	482	850	245	248	1403	735	668	29	22	424	390		
JAIPUR DISTRICT: TEHSIL-JAMWA RAMGARH: PANCHAYAT SAMITI-11																			
9/11/51	KOODA		W(30 00)		75	48	358	511	82	83	472	246	226	30	24	128	141		
JAIPUR DISTRICT: TEHSIL-JAMWA RAMGARH: PANCHAYAT SAMITI-11																			
9/11/52	ANANTPURA		W(4 00)		6	5	18	33	1	1	4	1	3						
JAIPUR DISTRICT: TEHSIL-JAMWA RAMGARH: PANCHAYAT SAMITI-11																			
9/11/53	GOPINNATHPURA		39 W(69 00)		49	45	13	215	39	40	251	143	108			143	108		
JAIPUR DISTRICT: TEHSIL-JAMWA RAMGARH: PANCHAYAT SAMITI-11																			
9/11/54	GURHA HAROOKA		W(19 00)		103	22	116	260	45	45	239	124	115	11	9	97	92		
JAIPUR DISTRICT: TEHSIL-JAMWA RAMGARH: PANCHAYAT SAMITI-11																			
9/11/55	NANGAL TEJSINGH		W(39 00)		80	31	141	291	39	39	298	152	146	17	14	19	24		

CENSUS DATA FOR VILLAGES WITHIN AND AROUND JAMWA RAMGARH WILDLIFE SANCTUARY, RAJASTHAN

JAMWA RAMGARH WILDLIFE SANCTUARY AND AMENITIES RAJASTHAN		LAND USE															
Location Code	Name of Village	Inside PAs (Y=Yes; Blank=N)	Irrigated by Forest	Unirrigated source	Culturable waste	Area not available for cultivation	Area of Village (In hectares) & Town/Ward (In Km ²)	Occupied Residential Houses	No. of Households	Total population (Including institutional and houseless population)				Scheduled Castes		Scheduled Tribes	
										Total population			Scheduled Castes		Scheduled Tribes		
										P	M	F	M	F	M	F	
JAIPUR DISTRICT: TEHSIL-JAMWA RAMGARH: PANCHAYAT SAMITI-11		RAMPURABAS			78	13	94	185		UN-INHABITED							
JAIPUR DISTRICT: TEHSIL-JAMWA RAMGARH: PANCHAYAT SAMITI-11		9/11/56 SAMRED															
JAIPUR DISTRICT: TEHSIL-JAMWA RAMGARH: PANCHAYAT SAMITI-11		9/11/57 SAMRED KHURD		51 W(34 00)	212	58	158	513	76	76	564	316	248	27	19	182	141
JAIPUR DISTRICT: TEHSIL-JAMWA RAMGARH: PANCHAYAT SAMITI-11		9/11/58 CHAINPURA BAS DEDWARI		W(20 00)	66	33	137	256	27	27	196	107	89	22	9	82	77
JAIPUR DISTRICT: TEHSIL-JAMWA RAMGARH: PANCHAYAT SAMITI-11		9/11/59 DEDWARI		W(24 00)	114	75	27	240	14	14	92	47	45	6	1	39	42
JAIPUR DISTRICT: TEHSIL-JAMWA RAMGARH: PANCHAYAT SAMITI-11		9/11/60 TODA MEENA		W(193 00)	160	201	1012	1566	387	434	2659	1389	1270	140	127	988	890
JAIPUR DISTRICT: TEHSIL-JAMWA RAMGARH: PANCHAYAT SAMITI-11		9/11/61 JINDON KI DHANI		34 W(32 99)	18	24	34	142 99	54	54	359	180	179			180	179
JAIPUR DISTRICT: TEHSIL-JAMWA RAMGARH: PANCHAYAT SAMITI-11		9/11/62 BASNA		5 99 W(21 80)	47	93 01	113	280 8	104	104	529	267	262	30	34	28	27

CENSUS DATA FOR VILLAGES WITHIN AND AROUND JAMWA RAMGARH WILDLIFE SANCTUARY, RAJASTHAN

JAMWA RAMGARH WILDLIFE SANCTUARY		LAND USE AND AMENITIES RAJASTHAN																
Location Code	Name of Village	Inside PAs (Y=Yes; Blank=N)	Forest	Irrigated by source	Unirrigated	Culturable waste	Area not available for cultivation	Area of Village (In hectares) & Town/Ward (In Km ²)	Occupied Residential Houses	No. of Households	Total population (Including institutional and houseless population)			Scheduled Castes		Scheduled Tribes		
											P	M	F	M	F	M	F	
JAIPUR DISTRICT: TEHSIL-JAMWA RAMGARH: PANCHAYAT SAMITI-11																		
9/11/63	GOOJRON KA BAS			W(28 00)		24 59	25	7	84 59	38	38	255	145	110			2	6
JAIPUR DISTRICT: TEHSIL-JAMWA RAMGARH: PANCHAYAT SAMITI-11																		
9/11/64	PALEETON KI DHANI			W(17 92)		10	14 99	42 91	42	42	258	139	119			129	113	
JAIPUR DISTRICT: TEHSIL-JAMWA RAMGARH: PANCHAYAT SAMITI-11																		
9/11/65	CHHAPAR			W(70 59)		58	30	158 59	74	74	527	269	258			269	258	
JAIPUR DISTRICT: TEHSIL-JAMWA RAMGARH: PANCHAYAT SAMITI-11																		
9/11/66	BHANPUR KALAN			W(313 64)		263 04	48 58	87 01	712.27	554	566	3662	1955	1707	356	294	17	11
JAIPUR DISTRICT: TEHSIL-JAMWA RAMGARH: PANCHAYAT SAMITI-11																		
9/11/67	TEEKAMPURA			W(133 00)		74	10	58	275	122	122	998	516	482	15	11	67	57
JAIPUR DISTRICT: TEHSIL-JAMWA RAMGARH: PANCHAYAT SAMITI-11																		
9/11/68	PALI		52 61	W(42 49)		111 28	25 51	107 24	339 13	92	92	637	316	321	3	10	6	4
JAIPUR DISTRICT: TEHSIL-JAMWA RAMGARH: PANCHAYAT SAMITI-11																		
9/11/69	BIHATTAWALA		152	W(58 00)		87	18	79	404	34	34	304	159	145			9	5

CENSUS DATA FOR VILLAGES WITHIN AND AROUND JAMWA RAMGARH WILDLIFE SANCTUARY, RAJASTHAN

JAMWA RAMGARH WILDLIFE SANCTUARY		LAND USE AND AMENITIES		RAJASTHAN															
		Location Code	Name of Village	Inside PAs (Y=Yes; Blank=N o)	Irrigated by Forest	Unirrigated	Culturable waste	Area not available for cultivation	Area of Village (in hectares) & Occupied Town/Ward (in Km ²)	Residential Houses	No. of Households	Total population (Including institutional and houseless population)			Scheduled Castes		Scheduled Tribes		
												P	M	F	M	F	M	F	
JAIPUR DISTRICT: TEHSIL-JAMWA RAMGARH: PANCHAYAT SAMITI-11		9/11/70	BISORI		15 W(72.40)	81	16	81	265.4	70	70	463	251	212	13	12			
JAIPUR DISTRICT: TEHSIL-JAMWA RAMGARH: PANCHAYAT SAMITI-11		9/11/71	NANGAL TULSIDAS		43 W(135.00)	67	64	62	371	116	116	876	454	422	66	49	2	2	
JAIPUR DISTRICT: TEHSIL-JAMWA RAMGARH: PANCHAYAT SAMITI-11		9/11/72	GHATA JALDHARI		74 W(90.00)	154	31.01	69	418.01	145	145	1051	542	509	106	98	90	94	
JAIPUR DISTRICT: TEHSIL-JAMWA RAMGARH: PANCHAYAT SAMITI-11		9/11/73	NIMBHI		706 W(61.00)	211	53	312.01	1343	182	193	1135	614	521	208	168	88	74	
JAIPUR DISTRICT: TEHSIL-JAMWA RAMGARH: PANCHAYAT SAMITI-11		9/11/76	BHAOGARH		48 W(32.00)	50	9	41	180	42	42	271	131	140	4	6			
JAIPUR DISTRICT: TEHSIL-JAMWA RAMGARH: PANCHAYAT SAMITI-11		9/11/77	GODIYANA		170 W(16.00)	154	43	225	608	47	65	415	221	194	78	71	87	70	
JAIPUR DISTRICT: TEHSIL-JAMWA RAMGARH: PANCHAYAT SAMITI-11		9/11/78	SAMRED KALAN		W(27.00)	379	101	615	1122	180	195	1256	671	585	71	79	197	171	

CENSUS DATA FOR VILLAGES WITHIN AND AROUND JAMWA RAMGARH WILDLIFE SANCTUARY RAJASTHAN

JAMWA RAMGARH WILDLIFE SANCTUARY		LAND USE AND AMENITIES		RAJASTHAN														
Location Code	Name of Village	Inside PAs (Y=Yes; Blank=N)	Irrigated by Forest	Irrigated by source	Unirrigated	Culturable waste	Area not available for cultivation	Area of Village (In hectares) & Occupied Town/Ward Residential (In Km ²)	No. of Residential Houses	No. of Households	Total population (Including institutional and houseless population)			Scheduled Castes		Scheduled Tribes		
											P	M	F	M	F	M	F	
JAIPUR DISTRICT: TEHSIL-JAMWA RAMGARH: PANCHAYAT SAMITI-11																		
9/11/79	MANHAGOR			W(19 00)		29	63	134	245	57	57	324	160	164	55	60	92	94
JAIPUR DISTRICT: TEHSIL-JAMWA RAMGARH: PANCHAYAT SAMITI-11																		
9/11/80	DANTLI			W(78 00)		15	68	296	457	63	63	436	233	203			168	164
JAIPUR DISTRICT: TEHSIL-JAMWA RAMGARH: PANCHAYAT SAMITI-11																		
9/11/81	PAWTA			W(72 00)		23	6	39	140	72	92	492	287	205			58	49
JAIPUR DISTRICT: TEHSIL-JAMWA RAMGARH: PANCHAYAT SAMITI-11																		
9/11/82	KANIKHOR			W(31 00)		24	32	48	135	125	125	791	422	369	74	67	154	142
JAIPUR DISTRICT: TEHSIL-JAMWA RAMGARH: PANCHAYAT SAMITI-11																		
9/11/83	RASIYANWALA			214 49 W(20 23)		21 44	21 06	12 54	289 76	24	24	138	71	67	4	7		
JAIPUR DISTRICT: TEHSIL-JAMWA RAMGARH: PANCHAYAT SAMITI-11																		
9/11/84	BEER KANARWAS			783 9					783.9			UN-INHABITED						
JAIPUR DISTRICT: TEHSIL-JAMWA RAMGARH: PANCHAYAT SAMITI-11																		
9/11/85	KALI BARKHARI			188 59 W(3 23)		17 82	15 78	74 46	299 88	3	3	35	21	14			21	14

CENSUS DATA FOR VILLAGES WITHIN AND AROUND JAMWA RAMGARH WILDLIFE SANCTUARY, RAJASTHAN

JAMWA RAMGARH WILDLIFE SANCTUARY		LAND USE AND AMENITIES RAJASTHAN															
Location Code	Name of Village	Inside PAs (Y=Yes, Blank=N)	Forest	Irrigated by source	Unirrigated	Culturable waste	Area not available for cultivation	Area of Village (In hectares) & Occupied Town/Ward (In Km ²)	Residential Houses	No. of Households	Total population (Including institutional and houseless population)			Scheduled Castes		Scheduled Tribes	
											P	M	F	M	F	M	F
JAIPUR DISTRICT: TEHSIL-JAMWA RAMGARH: PANCHAYAT SAMITI-11																	
9/11/86	BASSI		17.4	W(16.99)	24.29	34.4	21.85	114.93	57	57	299	161	138	7	6	134	117
JAIPUR DISTRICT: TEHSIL-JAMWA RAMGARH: PANCHAYAT SAMITI-11																	
9/11/89	SRI RAMGOPALPURA		171.99	W(43.30)	66.37	39.26	108.46	429.38	78	78	470	243	227	16	12	106	97
JAIPUR DISTRICT: TEHSIL-JAMWA RAMGARH: PANCHAYAT SAMITI-11																	
9/11/90	NEEMLA			W(63.13)	93.48	59.89	26.72	243.22	108	111	782	410	372	66	63	119	110
JAIPUR DISTRICT: TEHSIL-JAMWA RAMGARH: PANCHAYAT SAMITI-11																	
9/11/91	HEENGAWALA			W(32.37)	88.62	18.63	50.58	190.2	34	34	221	127	94	14	14	111	79
JAIPUR DISTRICT: TEHSIL-JAMWA RAMGARH: PANCHAYAT SAMITI-11																	
9/11/92	KILATPURI		22.66	W(34.80)	54.63	16.59	156.22	284.9	74	74	422	226	196	31	26	141	128
JAIPUR DISTRICT: TEHSIL-JAMWA RAMGARH: PANCHAYAT SAMITI-11																	
9/11/93	SINGPURI			C(4.05), W(2.83)	52.6	10.53	216.11	286.12	18	18	135	71	64	33	30	38	34
JAIPUR DISTRICT: TEHSIL-JAMWA RAMGARH: PANCHAYAT SAMITI-11																	
9/11/94	RAYANWALA		279.09	C(25.47), TK(1.06) TW(9.46) W(5.47) O(8.45)	38.67	15.19	140.81	823.7	90	90	520	263	257	66	64	137	138

CENSUS DATA FOR VILLAGES WITHIN AND AROUND JAMWA RAMGARH WILDLIFE SANCTUARY, RAJASTHAN

JAMWA RAMGARH WILDLIFE SANCTUARY		LAND USE AND AMENITIES		RAJASTHAN													
Location Code	Name of Village	Inside PAs (Y=Yes; Blank=N o)	Forest	Irrigated by source	Unirrigated	Culturable waste	Area not available for cultivation	Area of Village (In hectares) & Town/Ward Residential (In Km ²)	Occupied Residential Houses	No of Households	Total population (Including institutional and houseless population)			Scheduled Castes		Scheduled Tribes	
											P	M	F	M	F	M	F
JAIPUR DISTRICT: TEHSIL-JAMWA RAMGARH: PANCHAYAT SAMITI-11																	
9/11/100	KHARAD			W(76 00)	168	4	121	369	128	128	912	461	451	53	59	222	207
JAIPUR DISTRICT: TEHSIL-JAMWA RAMGARH: PANCHAYAT SAMITI-11																	
9/11/105	ANOPPURA		4	W(59 00)	85	20	231	399	69	69	540	267	273	26	32	18	118
JAIPUR DISTRICT: TEHSIL-JAMWA RAMGARH: PANCHAYAT SAMITI-11																	
9/11/108	NARPATYAWAS			W(36 42)	76 07	75 67	60 73	248 89	125	125	702	384	318				
JAIPUR DISTRICT: TEHSIL-JAMWA RAMGARH: PANCHAYAT SAMITI-11																	
9/11/109	KOLYANA			W(65 56)	138	62 72	271 95	538 23	130	130	892	473	419	256	240	25	22
JAIPUR DISTRICT: TEHSIL-JAMWA RAMGARH: PANCHAYAT SAMITI-11																	
9/11/110	KHEMAWAS @ CHUGALPURA			W(38 44)	80 93		78 93	198 3	15	15	118	65	53			14	13
JAIPUR DISTRICT: TEHSIL-JAMWA RAMGARH: PANCHAYAT SAMITI-11																	
9/11/111	BADIYAWALA			W(23 47)	122 63	8 09	25 09	179 28	67	67	425	221	204	41	43	170	152
JAIPUR DISTRICT: TEHSIL-JAMWA RAMGARH: PANCHAYAT SAMITI-11																	
9/11/112	INDRAGARH			W(66 77)	252 23	47 35	95 12	471 47	170	170	1222	621	601	218	223	211	219

CENSUS DATA FOR VILLAGES WITHIN AND AROUND JAMWA RAMGARH WILDLIFE SANCTUARY, RAJASTHAN

JAMWA RAMGARH WILDLIFE SANCTUARY		LAND USE AND AMENITIES		RAJASTHAN													
Location Code	Name of Village	Inside PAs (Y=Yes; Blank=N)	Irrigated by Forest	Unirrigated source	Culturable waste	Area not available for cultivation	Area of Village (In hectares) & Town/Ward (In Km ²)	Occupied Residential Houses	No. of Households	Total population (including institutional and houseless population)			Scheduled Castes		Scheduled Tribes		
										P	M	F	M	F	M	F	
JAIPUR DISTRICT: TEHSIL-JAMWA RAMGARH: PANCHAYAT SAMITI-11																	
9/11/113	CHAINPURAWAS SAIWAR			W(46.54)	48.55	19.02	35.62	149.73	5	5	36	16	20			16	20
JAIPUR DISTRICT: TEHSIL-JAMWA RAMGARH: PANCHAYAT SAMITI-11																	
9/11/114	SAIWAR			W(118.57)	254.16	59.08	80.94	512.75	163	193	1365	722	643	179	140	151	140
JAIPUR DISTRICT: TEHSIL-JAMWA RAMGARH: PANCHAYAT SAMITI-11																	
9/11/115	RAMPURA @ CHAWA KI NANGAL			W(37.63)	88.22	33.2	56.65	215.7	52	52	410	216	194	27	23	142	126
JAIPUR DISTRICT: TEHSIL-JAMWA RAMGARH: PANCHAYAT SAMITI-11																	
9/11/116	AJABGARH @ HARI KA BAS			W(54.63)	31.16	19.43	4.45	109.67	48	48	380	201	179			174	150
JAIPUR DISTRICT: TEHSIL-JAMWA RAMGARH: PANCHAYAT SAMITI-11																	
9/11/117	NATATA			W(127.88)	213.27	104.42	141.24	586.81	383	407	3040	1596	1444	176	172	1276	1161
JAIPUR DISTRICT: TEHSIL-JAMWA RAMGARH: PANCHAYAT SAMITI-11																	
9/11/118	NARADPURA			W(124.03)	162	45	15	346	100	100	790	406	384	71	62	105	105
JAIPUR DISTRICT: TEHSIL-JAMWA RAMGARH: PANCHAYAT SAMITI-11																	
9/11/119	PELPAWALI			W(19.00)	53	14	3	89	72	72	529	277	252				

CENSUS DATA FOR VILLAGES WITHIN AND AROUND JAMWA RAMGARH WILDLIFE SANCTUARY, RAJASTHAN

JAMWA RAMGARH WILDLIFE SANCTUARY		LAND USE AND AMENITIES		RAJASTHAN															
Location Code	Name of Village	Inside PAs (Y=Yes; Blank=N)	Forest	Irrigated by source	Unirrigated	Culturable waste	Area not available for cultivation	Area of Village (In hectares) & Town/Ward (In Km ²)	Occupied Residential Houses	No. of Households	Total population (Including institutional and houseless population)			Scheduled Castes		Scheduled Tribes			
											P	M	F	M	F	M	F		
JAIPUR DISTRICT: TEHSIL-JAMWA RAMGARH: PANCHAYAT SAMITI-11																			
9/11/120	SAIPURA			W(88 00)	146	6	21	261	144	152	1267	666	601	33	21	70	72		
JAIPUR DISTRICT: TEHSIL-JAMWA RAMGARH: PANCHAYAT SAMITI-11																			
9/11/121	CHAKKHARCHI CHAINPURAWAS SAIWAR				5 26		2 02	7 28			UN-INHABITED								
JAIPUR DISTRICT: TEHSIL-JAMWA RAMGARH: PANCHAYAT SAMITI-11																			
9/11/122	KUSHALPURA			W(13 35)	52 61	21 04	18 22	105 22	19	19	194	98	96	9	10	89	86		
JAIPUR DISTRICT: TEHSIL-JAMWA RAMGARH: PANCHAYAT SAMITI-11																			
9/11/123	CHAK CHAINPURA			W(33 00)	58	33	10	134	95	95	533	299	234	134	104	112	82		
JAIPUR DISTRICT: TEHSIL-JAMWA RAMGARH: PANCHAYAT SAMITI-11																			
9/11/124	CHAK MALA KI NANGAL			W(13 06)	33 81		9 73	56 6	51	53	372	196	176	30	28				
JAIPUR DISTRICT: TEHSIL-JAMWA RAMGARH: PANCHAYAT SAMITI-11																			
9/11/125	CHAK INDRAGARH			W(6 07)	5 26			11 33	23	23	141	76	65			76	65		
JAIPUR DISTRICT: TEHSIL-JAMWA RAMGARH: PANCHAYAT SAMITI-11																			
9/11/126	HLLRAWALA			W(48 98)	38 89	12 04	31 61	131 57	6	6	38	22	16	22	16				

CENSUS DATA FOR VILLAGES WITHIN AND AROUND JAMWA RAMGARH WILDLIFE SANCTUARY, RAJASTHAN

JAMWA RAMGARH WILDLIFE SANCTUARY		LAND USE AND AMENITIES RAJASTHAN																	
Location Code	Name of Village	Inside PAs (Y=Yes; Blank=N)	Forest	Irrigated by source	Unirrigated	Culturable waste	Area not available for cultivation	Area of Village (in hectares) & Occupied Town/Ward Residential (In Km ²)	No. of Households	Total population (Including institutional and houseless population)			Scheduled Castes		Scheduled Tribes				
										P	M	F	M	F	M	F			
JAIPUR DISTRICT: TEHSIL-JAMWA RAMGARH: PANCHAYAT SAMITI-11																			
9/11/127	MALAWALA			W(98 72)	74 73	19 16	31 76	224 37	56	56	527	280	247	85	70	34	27		
JAIPUR DISTRICT: TEHSIL-JAMWA RAMGARH: PANCHAYAT SAMITI-11																			
9/11/128	NAYABAS			W(97 00)	60	43	68	268	73	73	605	322	283						
JAIPUR DISTRICT: TEHSIL-JAMWA RAMGARH: PANCHAYAT SAMITI-11																			
9/11/129	LALEE			W(55 00)	96	11	15	177	67	67	461	239	222						
JAIPUR DISTRICT: TEHSIL-JAMWA RAMGARH: PANCHAYAT SAMITI-11																			
9/11/130	NEEMARIYAN			W(80 00)	222	70	71	443	127	128	885	453	432	122	127				
JAIPUR DISTRICT: TEHSIL-JAMWA RAMGARH: PANCHAYAT SAMITI-11																			
9/11/131	CHAUMUKHA			W(44 00)	220	110	125	499	89	89	854	442	412			74	76		
JAIPUR DISTRICT: TEHSIL-JAMWA RAMGARH: PANCHAYAT SAMITI-11																			
9/11/132	JAMWA RAMGARH			548 W(63 00)	296	137	224	1268	882	882	5815	3058	2757	1226	1133	401	348		
JAIPUR DISTRICT: TEHSIL-JAMWA RAMGARH: PANCHAYAT SAMITI-11																			
9/11/137	RAIPUR			140 43 W(106 84)	294 21	20 24	34 4	596 12	164	164	1141	595	546	55	56	17	13		

CENSUS DATA FOR VILLAGES WITHIN AND AROUND JAMWA RAMGARH WILDLIFE SANCTUARY, RAJASTHAN

JAMWA RAMGARH WILDLIFE SANCTUARY		LAND USE AND AMENITIES RAJASTHAN																			
Location Code	Name of Village	Inside PAs (Y=Yes; Blank=N)	Forest	Irrigated by source	Unirrigated	Culturable waste	Area not available for cultivation	Area of Village (In hectares) & Occupied Town/Ward (In Km ²)	Residential Houses	No. of Households	Total population (Including institutional and houseless population)			Scheduled Castes		Scheduled Tribes					
											P	M	F	M	F	M	F				
JAIPUR DISTRICT: TEHSIL-JAMWA RAMGARH: PANCHAYAT SAMITI-11																					
9/11/138	BHAGWANPURA			C(38.85), W(40.06)	103	19	3	64	10	54	196	28	67	547	280	267	51	47			
JAIPUR DISTRICT: TEHSIL-JAMWA RAMGARH: PANCHAYAT SAMITI-11																					
9/11/139	SAIPURA			C(123.84) W(85.39)	175	22	53	03	40	47	477	95	162	1202	604	598	126	134	50	53	
JAIPUR DISTRICT: TEHSIL-JAMWA RAMGARH: PANCHAYAT SAMITI-11																					
9/11/140	ANDHI			W(704.17)	531	76	110	48	134	79	1481	2	675	4570	2425	2145	351	337	142	115	
JAIPUR DISTRICT: TEHSIL-JAMWA RAMGARH: PANCHAYAT SAMITI-11																					
9/11/141	PHOOTOLAO			W(107.00)	295		80		33		515		141	146	1028	545	483	138	129	52	40
JAIPUR DISTRICT: TEHSIL-JAMWA RAMGARH: PANCHAYAT SAMITI-11																					
9/11/142	RAMPURAWAS THALI			W(32.78)	108	45	24	68	6	08	171	99	18	18	128	73	55	5	7	68	48
JAIPUR DISTRICT: TEHSIL-JAMWA RAMGARH: PANCHAYAT SAMITI-11																					
9/11/143	JAGATSAR @ RIGSYA			W(30.00)	63		24		18		135		42	42	239	125	114	24	30	20	14
JAIPUR DISTRICT: TEHSIL-JAMWA RAMGARH: PANCHAYAT SAMITI-11																					
9/11/144	THALI			C(123.83) W(153.79)	545	93	178	89	207	61	1210	05	371	372	2248	1164	1084	268	246	244	252

CENSUS DATA FOR VILLAGES WITHIN AND AROUND JAMWA RAMGARH WILDLIFE SANCTUARY, RAJASTHAN

JAMWA RAMGARH WILDLIFE SANCTUARY AND AMENITIES RAJASTHAN			LAND USE AND AMENITIES RAJASTHAN														
Location Code	Name of Village	Inside PAs (Y=Yes; Blank=N o)	Forest	Irrigated by source	Unirrigated	Culturable waste	Area not available for cultivation	Area of Village (In hectares) & Town/Ward (In Km ²)	Occupied Residential Houses	No of Households	Total population (Including institutional and houseless population)			Scheduled Castes		Scheduled Tribes	
											P	M	F	M	F	M	F
JAIPUR DISTRICT: TEHSIL-JAMWA RAMGARH: PANCHAYAT SAMITI-11																	
9/11/145	GUWARA			C(31 14) W(85 00)	38.84	6 09	21 04	182 11	60	60	498	258	240	6	2	249	232
JAIPUR DISTRICT: TEHSIL-JAMWA RAMGARH: PANCHAYAT SAMITI-11																	
9/11/146	SRINAGAR			W(121 41)	118 58	71 22	43 3	354 51	78	78	580	322	258	7	7	264	217
JAIPUR DISTRICT: TEHSIL-JAMWA RAMGARH: PANCHAYAT SAMITI-11																	
9/11/147	RAMYAWALA		495 75	W(149 73)	256 6	89 43	120 6	1112 11	216	216	1481	764	717	192	192	192	182
JAIPUR DISTRICT: TEHSIL-JAMWA RAMGARH: PANCHAYAT SAMITI-11																	
9/11/148	NABHAWALA			W(58 27)	182 92	78 92	85 39	405 5	120	120	915	491	424	153	130		
JAIPUR DISTRICT: TEHSIL-JAMWA RAMGARH: PANCHAYAT SAMITI-11																	
9/11/149	SEKHAWALA			W(36 01)	67 98	46 56	157 83	308 38	38	38	221	117	104			116	103
JAIPUR DISTRICT: TEHSIL-JAMWA RAMGARH: PANCHAYAT SAMITI-11																	
9/11/150	CHATARPURA			W(48 15)	122 64	171 99	59 08	401 86	78	78	561	285	276			52	49
JAIPUR DISTRICT: TEHSIL-JAMWA RAMGARH: PANCHAYAT SAMITI-11																	
9/11/151	DAGARWARA			W(214 03)	398 62	139 64	195 87	978 16	329	329	2076	1114	962	214	187	106	87

CENSUS DATA FOR VILLAGES WITHIN AND AROUND JAMWA RAMGARH WILDLIFE SANCTUARY, RAJASTHAN

JAMWA RAMGARH WILDLIFE SANCTUARY		LAND USE AND AMENITIES RAJASTHAN															
Location Code	Name of Village	Inside PAs (Y=Yes; Blank=N)	Forest	Irrigated by source	Unirrigated	Culturable waste	Area not available for cultivation	Area of Village (In hectares) & Town/Ward (In Km ²)	Occupied Residential Houses	No. of Households	Total population (Including institutional and houseless population)			Scheduled Castes		Scheduled Tribes	
											P	M	F	M	F	M	F
JAIPUR DISTRICT: TEHSIL-JAMWA RAMGARH: PANCHAYAT SAMITI-11	9/11/152	RAMJIPURA		W(40.06)	240.38	74.48	6.88	361.8	111	111	649	341	308				
JAIPUR DISTRICT: TEHSIL-JAMWA RAMGARH: PANCHAYAT SAMITI-11	9/11/153	SAMOR		W(65.15)	231.89	19.03	16.18	332.25	75	75	477	257	220	54	50	109	91
JAIPUR DISTRICT: TEHSIL-JAMWA RAMGARH: PANCHAYAT SAMITI-11	9/11/154	ISHWARISINGHPUR A		W(66.00)	97	5	17	185	63	63	496	253	243	35	23	130	144
JAIPUR DISTRICT: TEHSIL-JAMWA RAMGARH: PANCHAYAT SAMITI-11	9/11/155	BHONDA KHERA		W(86.00)	141	41	13	281	63	63	464	253	211	27	27		
JAIPUR DISTRICT: TEHSIL-JAMWA RAMGARH: PANCHAYAT SAMITI-11	9/11/156	KANWARPURA		W(18.61)	117.76	23.09	8.49	167.95	41	41	33	175	158	18	14		
JAIPUR DISTRICT: TEHSIL-JAMWA RAMGARH: PANCHAYAT SAMITI-11	9/11/157	CHAK KANWARPURA		W(41.27)	1.22		2.02	44.51			UN-INHABITED						
JAIPUR DISTRICT: TEHSIL-JAMWA RAMGARH: PANCHAYAT SAMITI-11	9/11/158	GOPALYAWAS		W(10.52)	61.5	30.75	27.54	130.31	32	32	251	131	120	30	33		

CENSUS DATA FOR VILLAGES WITHIN AND AROUND JAMWA RAMGARH WILDLIFE SANCTUARY, RAJASTHAN

JAMWA RAMGARH WILDLIFE SANCTUARY		LAND USE AND AMENITIES		RAJASTHAN													
Location Code	Name of Village	Inside PAs (Y=Yes; Blank=N o)	Forest	Irrigated by source	Unirrigated	Culturable waste	Area not available for cultivation	Area of Village (In hectares) & Occupied Town/Ward (In Km ²)	Residential Houses	No. of Households	Total population (Including institutional and houseless population)			Scheduled Castes		Scheduled Tribes	
											P	M	F	M	F	M	F
JAIPUR DISTRICT: TEHSIL-JAMWA RAMGARH: PANCHAYAT SAMITI-11																	
9/11/159	SRIRAMNAGAR			W(55.03)	78.5	3.23	9.74	146.5	72	72	540	283	257			283	257
JAIPUR DISTRICT: TEHSIL-JAMWA RAMGARH: PANCHAYAT SAMITI-11																	
9/11/160	TOLOOPURA			W(231.00)	90	5	18	344	80	80	650	332	318			161	159
JAIPUR DISTRICT: TEHSIL-JAMWA RAMGARH: PANCHAYAT SAMITI-11																	
9/11/161	THAULAI			W(323.00)	437.02	106	80	946.02	463	463	2892	1510	1382	380	339	260	237
JAIPUR DISTRICT: TEHSIL-JAMWA RAMGARH: PANCHAYAT SAMITI-11																	
9/11/162	ASTHAL			W(28.00)	45	6	8	87	67	67	504	264	240	22	19		
JAIPUR DISTRICT: TEHSIL-JAMWA RAMGARH: PANCHAYAT SAMITI-11																	
9/11/163	BARH THAULAI			W(12.00)	1	13	1	27	8	8	46	16	30				
JAIPUR DISTRICT: TEHSIL-JAMWA RAMGARH: PANCHAYAT SAMITI-11																	
9/11/164	JARUNDA		294.62	W(95.91)	50.18	25.40	46.55	512.75	84	84	713	380	333	53	38	94	76
JAIPUR DISTRICT: TEHSIL-JAMWA RAMGARH: PANCHAYAT SAMITI-11																	
9/11/165	SHIVPURA		226.22	W(18.21)	28.35	8.09	8.49	289.36	45	46	269	139	130				

CENSUS DATA FOR VILLAGES WITHIN AND AROUND JAMWA RAMGARH WILDLIFE SANCTUARY, RAJASTHAN

JAMWA RAMGARH WILDLIFE SANCTUARY		LAND USE AND AMENITIES RAJASTHAN															
Location Code	Name of Village	Inside PAs (Y=Yes; Blank=N)	Irrigated by Forest source	Unirrigated	Culturable waste	Area not available for cultivation	Area of Village (In hectares) & Occupied Town/Ward (In Km ²)	Residential Houses	No. of Households	Total population (Including institutional and houseless population)				Scheduled Castes		Scheduled Tribes	
										P	M	F		M	F	M	F
JAIPUR DISTRICT: TEHSIL-JAMWA RAMGARH: PANCHAYAT SAMITI-11																	
9/11/166	KHAWA RANIJI		74 06 W(342 37)	186.58	15 78	88 22	707 01	577	578	3815	1975	1840	519	491	104	101	
JAIPUR DISTRICT: TEHSIL-JAMWA RAMGARH: PANCHAYAT SAMITI-11																	
9/11/168	SAU SAREEN		1189 W(40 87)	57 46	16 99	82 18	1386 5	86	86	555	306	249	7	7	292	239	
JAIPUR DISTRICT: TEHSIL-JAMWA RAMGARH: PANCHAYAT SAMITI-11																	
9/11/169	RAMPURAWAS RAMGARH		98 13 W(64 46)	120.91	101 81	91 92	477 23	87	87	661	352	309	68	52	57	47	
JAIPUR DISTRICT: TEHSIL-JAMWA RAMGARH: PANCHAYAT SAMITI-11																	
9/11/170	DHAUPURA		W(39 72)	79 52	46 39	29 39	195 02	70	70	553	269	284	37	36			
JAIPUR DISTRICT: TEHSIL-JAMWA RAMGARH: PANCHAYAT SAMITI-11																	
9/11/171	MOONDLA		W(80 51)	93 95	29 74	32 07	236 27	104	104	821	424	397	30	28			
JAIPUR DISTRICT: TEHSIL-JAMWA RAMGARH: PANCHAYAT SAMITI-11																	
9/11/172	ROOPWAS		W(134 94)	128 13	15 19	21 25	299 51	131	150	880	460	420	58	52	296	261	
JAIPUR DISTRICT: TEHSIL-JAMWA RAMGARH: PANCHAYAT SAMITI-11																	
9/11/173	PALERA		W(97 12)	235 93	46 54	758 62	638 21	166	166	1065	555	510	25	30	286	270	

CENSUS DATA FOR VILLAGES WITHIN AND AROUND JAMWA RAMGARH WILDLIFE SANCTUARY, RAJASTHAN

JAMWA RAMGARH WILDLIFE SANCTUARY		LAND USE AND AMENITIES RAJASTHAN																	
		Location Code	Name of Village	Inside PAs (Y=Yes; Blank=N o)	Forest	Irrigated by source	Unirrigated	Culturable waste	Area not available for cultivation	Area of Village (In hectares) & Town/Ward (In Km ²)	Occupied Residential Houses	No. of Households	Total population (Including institutional and houseless population)			Scheduled Castes		Scheduled Tribes	
													P	M	F	M	F	M	F
JAIPUR DISTRICT: TEHSIL-JAMWA RAMGARH: PANCHAYAT SAMITI-11		9/11/174	BALKRISHNAPURA			W(48.96)	48.98		9.71	107.65	46	78	625	320	305			146	144
JAIPUR DISTRICT: TEHSIL-JAMWA RAMGARH: PANCHAYAT SAMITI-11		9/11/175	CHAWAND KA MAND			W(96.00)	247	73	40	456	149	151	1370	730	640	69	75	55	47
JAIPUR DISTRICT: TEHSIL-JAMWA RAMGARH: PANCHAYAT SAMITI-11		9/11/177	LANGAREEYAWAS			W(61.51)	206.8	33.99	416.85	719.15	119	119	909	476	433	91	105	268	245
JAIPUR DISTRICT: TEHSIL-JAMWA RAMGARH: PANCHAYAT SAMITI-11		9/11/178	GUWARDI			W(30.00)	71	16	13	130	44	44	434	227	207			3	1
JAIPUR DISTRICT: TEHSIL-JAMWA RAMGARH: PANCHAYAT SAMITI-11		9/11/179	MATHURADASPUR A			W(60.30)	120.19	99.56	74.06	354.11	66	66	489	253	236	58	71	194	165
JAIPUR DISTRICT: TEHSIL-JAMWA RAMGARH: PANCHAYAT SAMITI-11		9/11/180	BARH RADHODASPURA			W(0.80)	11.33	16.18	18.63	46.94			UN-INHABITED						
JAIPUR DISTRICT: TEHSIL-JAMWA RAMGARH: PANCHAYAT SAMITI-11		9/11/181	DANGARWARA KHURD			W(140.02)	207.2	43.72	156.61	547.55	142	144	1111	550	561	29	25	487	502

CENSUS DATA FOR VILLAGES WITHIN AND AROUND JAMWA RAMGARH WILDLIFE SANCTUARY, RAJASTHAN

JAMWA RAMGARH AND WILDLIFE SANCTUARY		LAND USE AND AMENITIES		RAJASTHAN													
Location Code	Name of Village	Inside PAs (Y=Yes; Blank=N)	Irrigated by Forest	Unirrigated source	Culturable waste	Area not available for cultivation	Area of Village (In hectares) & Town/Ward (In Km ²)	Occupied Residential Houses	No. of Households	Total population (Including institutional and houseless population)			Scheduled Castes		Scheduled Tribes		
										P	M	F	M	F	M	F	
JAIPUR DISTRICT: TEHSIL-JAMWA RAMGARH: PANCHAYAT SAMITI-11	9/11/182	CHAK NONDPURA			20.73		20.73			UN-INHABITED							
JAIPUR DISTRICT: TEHSIL-JAMWA RAMGARH: PANCHAYAT SAMITI-11	9/11/183	RANIYAWAS		19.72 W(108.08)	154.59	20.74	50.75	351.88	166	166	1262	635	627	47	53	218	208
JAIPUR DISTRICT: TEHSIL-JAMWA RAMGARH: PANCHAYAT SAMITI-11	9/11/184	RAHORI		W(125.25)	221.26	23.54	89.28	459.33	199	211	1294	665	629	74	68	253	236
JAIPUR DISTRICT: TEHSIL-JAMWA RAMGARH: PANCHAYAT SAMITI-11	9/11/185	NONDPURA		W(54.63)	92.31	32.14	32.62	211.7	103	103	673	358	315	49	44	170	139
JAIPUR DISTRICT: TEHSIL-JAMWA RAMGARH: PANCHAYAT SAMITI-11	9/11/186	PAPAR		208.42 W(35.20)	249.69	172.42	533.39	1199.12	213	213	1513	812	701	213	197	446	368
JAIPUR DISTRICT: TEHSIL-JAMWA RAMGARH: PANCHAYAT SAMITI-11	9/11/187	HARKISHANPURA		W(85.59)	130.04	51.47	42.9	310	141	141	716	392	324			392	324
JAIPUR DISTRICT: TEHSIL-JAMWA RAMGARH: PANCHAYAT SAMITI-11	9/11/188	MEENO KA BARH		W(99.67)	151.44	59.94	49.95	361	144	144	1022	524	498	106	120	241	216

CENSUS DATA FOR VILLAGES WITHIN AND AROUND JAMWA RAMGARH WILDLIFE SANCTUARY, RAJASTHAN

JAMWA RAMGARH WILDLIFE SANCTUARY		LAND USE AND AMENITIES		RAJASTHAN															
Location Code	Name of Village	Inside PAs (Y=Yes; Blank=N o)	Forest	Irrigated by source	Unirrigated	Culturable waste	Area not available for cultivation	Area of Village (In hectares) & Town/Ward (In Km ²)	Occupied Residential Houses	No. of Households	Total population (Including institutional and houseless population)			Scheduled Castes		Scheduled Tribes			
											P	M	F	M	F	M	F		
JAIPUR DISTRICT: TEHSIL-JAMWA RAMGARH: PANCHAYAT SAMITI-11																			
9/11/189	NAYLA			W(184.17)	279.8	110.73	92.3	667	448	448	3188	1711	1477	343	315	81	84		
JAIPUR DISTRICT: TEHSIL-JAMWA RAMGARH: PANCHAYAT SAMITI-11																			
9/11/190	RAMJI PURA			W(69.57)	105.71	41.86	34.86	252	49	49	484	257	227						
JAIPUR DISTRICT: TEHSIL-JAMWA RAMGARH: PANCHAYAT SAMITI-11																			
9/11/191	KANARIYAWALA			W(66.00)	68	30	18	182	46	60	485	240	245	14	15	225	230		
JAIPUR DISTRICT: TEHSIL-JAMWA RAMGARH: PANCHAYAT SAMITI-11																			
9/11/192	DYODA DOONGAR			W(108.00)	113	58	66	345	125	130	998	526	472	32	28	399	377		
JAIPUR DISTRICT: TEHSIL-JAMWA RAMGARH: PANCHAYAT SAMITI-11																			
9/11/193	ARWARI			W(64.00)	61	16	22	163	92	92	522	281	241	20	21	9	10		
JAIPUR DISTRICT: TEHSIL-JAMWA RAMGARH: PANCHAYAT SAMITI-11																			
9/11/194	JHOL		112	W(55.00)	96	24	88	375	69	83	546	277	269	3	3	257	244		
JAIPUR DISTRICT: TEHSIL-JAMWA RAMGARH: PANCHAYAT SAMITI-11																			
9/11/195	SARJOLI			W(90.00)	287	83	382	842	237	237	1585	832	753	146	153	453	387		

CENSUS DATA FOR VILLAGES WITHIN AND AROUND JAMWA RAMGARH WILDLIFE SANCTUARY, RAJASTHAN

JAMWA RAMGARH WILDLIFE SANCTUARY		LAND USE AND AMENITIES RAJASTHAN															
Location Code	Name of Village	Inside PAs (Y=Yes; Blank=N o)	Forest	Irrigated by source	Unirrigated	Culturable waste	Area not available for cultivation	Area of Village (In hectares) & Town/Ward (In Km ²)	Occupied Residential Houses	No. of Households	Total population (Including institutional and houseless population			Scheduled Castes		Scheduled Tribes	
											P	M	F	M	F	M	F
JAIPUR DISTRICT: TEHSIL-JAMWA RAMGARH: PANCHAYAT SAMITI-11																	
9/11/196	GOTH KI PATTI			W(36.82)	109.66	12.16	167.54	326.18	91	91	595	324	271	29	23	189	147
JAIPUR DISTRICT: TEHSIL-JAMWA RAMGARH: PANCHAYAT SAMITI-11																	
9/11/197	PALRI KALAN			W(46.94)	64.33	6.47	36.45	154.19	68	78	565	304	261	37	26	135	140
JAIPUR DISTRICT: TEHSIL-JAMWA RAMGARH: PANCHAYAT SAMITI-11																	
9/11/198	KHARKARA			W(31.56)	97.54	16.59	107.65	253.34	188	188	1295	702	593	493	418	139	117
JAIPUR DISTRICT: TEHSIL-JAMWA RAMGARH: PANCHAYAT SAMITI-11																	
9/11/199	PALRE KHURD			W(56.65)	80.93	22.28	154.59	314.45	64	87	578	277	301	59	65	141	164
JAIPUR DISTRICT: TEHSIL-JAMWA RAMGARH: PANCHAYAT SAMITI-11																	
9/11/200	KHARANA			W(117.36)	189.8	48.96	100.78	456.9	109	109	807	431	376	20	14	44	49
JAIPUR DISTRICT: TEHSIL-JAMWA RAMGARH: PANCHAYAT SAMITI-11																	
9/11/201	CHAK PALRI			W(2.42)	93.88		1.23	97.53	0	6	33	17	16			17	16
JAIPUR DISTRICT: TEHSIL-JAMWA RAMGARH: PANCHAYAT SAMITI-11																	
9/11/202	KHEMAWAS			W(33.00)	74	16	13	136	71	71	577	300	277	19	25	92	88

CENSUS DATA FOR VILLAGES WITHIN AND AROUND JAMWA RAMGARH WILDLIFE SANCTUARY, RAJASTHAN

JAMWA RAMGARH WILDLIFE SANCTUARY		LAND USE AND AMENITIES RAJASTHAN																
Location Code	Name of Village	Inside PAs (Y=Yes; Blank=N o)	Forest	Irrigated by source	Unirrigated	Culturable waste	Area not available for cultivation	Area of Village (in hectares) & Town/Ward (In Km ²)	Occupied Residential Houses	No. of Households	Total population (Including institutional and houseless population			Scheduled Castes		Scheduled Tribes		
											P	M	F	M	F	M	F	
JAIPUR DISTRICT: TEHSIL-JAMWA RAMGARH: PANCHAYAT SAMITI-11																		
9/11/203	GUDHAWAS NEVAR			W(73 00)		81	61	34	249	46	46	467	249	218	12	20	7	7
JAIPUR DISTRICT: TEHSIL-JAMWA RAMGARH: PANCHAYAT SAMITI-11																		
9/11/204	GAONLI			W(208 01)		210 44	60 3	147 72	626 47	226	226	1339	693	646	259	262	79	50
JAIPUR DISTRICT: TEHSIL-JAMWA RAMGARH: PANCHAYAT SAMITI-11																		
9/11/205	BIRASANA			W(189 80)		218 13	74 88	103 6	586 41	221	221	1642	867	775	207	141	54	51
JAIPUR DISTRICT: TEHSIL-JAMWA RAMGARH: PANCHAYAT SAMITI-11																		
9/11/206	KOOCHAWAS			W(25 49)		67 17	43 7	63 56	199 92	19	19	171	84	87				
JAIPUR DISTRICT: TEHSIL-JAMWA RAMGARH: PANCHAYAT SAMITI-11																		
9/11/207	SHANKARPURA			W(62 32)		156 21	5 66	10 53	234 72	100	100	694	370	324	85	70	72	70
JAIPUR DISTRICT: TEHSIL-JAMWA RAMGARH: PANCHAYAT SAMITI-11																		
9/11/208	CHAK KOOCHAWAS			W(2 83)		21 45		24 28		3	3	12	4	8	4	8		
JAIPUR DISTRICT: TEHSIL-JAMWA RAMGARH: PANCHAYAT SAMITI-11																		
9/11/209	NANGAL BELA			W(46 94)		170 57	55 46	38 04	311 01	103	103	649	345	304	23	25	253	214

CENSUS DATA FOR VILLAGES WITHIN AND AROUND JAMWA RAMGARH WILDLIFE SANCTUARY, RAJASTHAN

JAMWA RAMGARH WILDLIFE SANCTUARY		LAND USE AND AMENITIES		RAJASTHAN													
Location Code	Name of Village	Inside PAs (Y=Yes; Blanck=No)	Forest	Irrigated by source		Culturable waste	Area not available for cultivation	Area of Village (In hectares) & Occupied Town/Ward Residential (In Km ²) Houses		No. of Households	Total population (Including institutional and houseless population)			Scheduled Castes		Scheduled Tribes	
				Unirrigated				P	M		F	M	F	M	F		
JAIPUR DISTRICT: TEHSIL-JAMWA RAMGARH: PANCHAYAT SAMITI-11																	
9/11/210	SARPURA			W(82 00)	204	122	16	424	75	75	602	310	292	25	27	6	13
JAIPUR DISTRICT: TEHSIL-JAMWA RAMGARH: PANCHAYAT SAMITI-11																	
9/11/211	KOKIWARA			W(46 00)	147	54	66	313	93	93	593	307	286	122	121	14	12
JAIPUR DISTRICT: TEHSIL-JAMWA RAMGARH: PANCHAYAT SAMITI-11																	
9/11/212	RADHA GOVINDPURA			W(29 00)	105	19	9	162	47	47	251	140	111	102	79	37	31
JAIPUR DISTRICT: TEHSIL-JAMWA RAMGARH: PANCHAYAT SAMITI-11																	
9/11/213	BARH RASOOLPURA			W(63 53)	168 36	25 09	50 99	307 97	77	77	521	274	247	11	10	234	207
JAIPUR DISTRICT: TEHSIL-JAMWA RAMGARH: PANCHAYAT SAMITI-11																	
9/11/214	NANGAL GOGORIYAN			W(61 51)	133 95	38 04	38 45	271 95	57	57	374	199	175	15	12	76	61
JAIPUR DISTRICT: TEHSIL-JAMWA RAMGARH: PANCHAYAT SAMITI-11																	
9/11/215	LALWAS			W(157 02)	308 78	136 38	112 92	715 1	163	163	1022	554	468	74	66	255	221
JAIPUR DISTRICT: TEHSIL-JAMWA RAMGARH: PANCHAYAT SAMITI-11																	
9/11/216	BHANPURA KHURD			W(155 00)	192 63	54 23	135 17	537 03	111	111	630	333	297	99	90	3	3

CENSUS DATA FOR VILLAGES WITHIN AND AROUND JAMWA RAMGARH WILDLIFE SANCTUARY, RAJASTHAN

JAMWA RAMGARH WILDLIFE SANCTUARY		LAND USE AND AMENITIES		RAJASTHAN														
Location Code	Name of Village	Inside PAs (Y=Yes; Blanck=No)	Forest	Irrigated by source	Unirrigated	Culturable waste	Area not available for cultivation	Area of Village (In hectares) & Occupied Town/Ward Residential (In Km ²)	No. of Households	Total population (Including institutional and houseless population)			Scheduled Castes		Scheduled Tribes			
										P	M	F	M	F	M	F		
JAIPUR DISTRICT: TEHSIL-JAMWA RAMGARH: PANCHAYAT SAMITI-11																		
9/11/217	SUNDARPURA			W(93.00)	61	27	12	193	52	52	373	199	174	95	94			
JAIPUR DISTRICT: TEHSIL-JAMWA RAMGARH: PANCHAYAT SAMITI-11																		
9/11/218	JAISINGHPURA			W(105.00)	78	26	18	227	54	56	462	245	217	33	34	97	86	
JAIPUR DISTRICT: TEHSIL-JAMWA RAMGARH: PANCHAYAT SAMITI-11																		
9/11/219	BARH KHEMAWAS				31	4	8	43		UN-INHABITED								
JAIPUR DISTRICT: TEHSIL-JAMWA RAMGARH: PANCHAYAT SAMITI-11																		
9/11/220	KHEDAWAS NEWAR			W(87.00)	175	33	47	342	80	80	570	281	289	57	63	224	226	
JAIPUR DISTRICT: TEHSIL-JAMWA RAMGARH: PANCHAYAT SAMITI-11																		
9/11/221	NEWAR			W(145.00)	299	171	46	661	189	189	1288	699	589	32	29	447	382	
JAIPUR DISTRICT: TEHSIL-JAMWA RAMGARH: PANCHAYAT SAMITI-11																		
9/11/222	MAKSOODANPURA			W(34.40)	77.69	59.51	7.68	179.28	36	36	279	147	132	36	23			
JAIPUR DISTRICT: TEHSIL-JAMWA RAMGARH: PANCHAYAT SAMITI-11																		
9/11/223	BOOJ			301.5 W(282.88)	373.53	160.27	138.81	1256.99	125	458	3203	1679	1524	166	152	738	667	

CENSUS DATA FOR VILLAGES WITHIN AND AROUND JAMWA RAMGARH WILDLIFE SANCTUARY, RAJASTHAN

JAMWA RAMGARH WILDLIFE SANCTUARY		LAND USE AND AMENITIES RAJASTHAN															
Location Code	Name of Village	Inside PAs (Y=Yes; Blanck=No)	Forest	Irrigated by source	Unirrigated	Culturable waste	Area not available for cultivation	Area of Village (In hectares) & Town/Ward (In Km ²)	Occupied Residential Houses	No. of Households	Total population (Including institutional and houseless population)			Scheduled Castes		Scheduled Tribes	
											P	M	F	M	F	M	F
JAIPUR DISTRICT: TEHSIL-JAMWA RAMGARH: PANCHAYAT SAMITI-11																	
9/11/224	MANOTA		40	W(98.00)	136	54	228	556	85	132	835	463	372	133	108	273	215
JAIPUR DISTRICT: TEHSIL-JAMWA RAMGARH: PANCHAYAT SAMITI-11																	
9/11/225	BHAOPURA			W(178.00)	188	78	122	566	239	239	1830	945	885	28	27	836	771
JAIPUR DISTRICT: TEHSIL-JAMWA RAMGARH: PANCHAYAT SAMITI-11																	
9/11/226	DEEPPURA			W(119.41)	107	54	80	360.41	117	117	947	502	445	20	28	287	254
JAIPUR DISTRICT: TEHSIL-JAMWA RAMGARH: PANCHAYAT SAMITI-11																	
9/11/227	CHAWANDIYA			W(281.86)	453	171	165	1070.86	458	458	3131	1697	1434	423	322	655	594
JAIPUR DISTRICT: TEHSIL-JAMWA RAMGARH: PANCHAYAT SAMITI-11																	
9/11/228	KHATEHPURA @ FATEHPURA		42.89	W(58.68)	120.59	61.63	22.26	305.95	45	67	516	264	252	60		56	
JAIPUR DISTRICT: TEHSIL-JAMWA RAMGARH: PANCHAYAT SAMITI-11																	
9/11/229	BARH BOOJ			W(19.83)	5.67		2.42	27.92	58	58	423	223	200				
JAIPUR DISTRICT: TEHSIL-JAMWA RAMGARH: PANCHAYAT SAMITI-11																	
9/11/230	JAGMAI PURA			W(79.00)	160	111	104	454	110	110	684	347	337	43	32	16	16

CENSUS DATA FOR VILLAGES WITHIN AND AROUND JAMWA RAMGARH WILDLIFE SANCTUARY, RAJASTHAN

JAMWA RAMGARH WILDLIFE SANCTUARY		LAND USE AND AMENITIES RAJASTHAN																
Location Code	Name of Village	Inside PAs (Y=Yes; Blank=	Forest	Irrigated by source	Unirrigated	Culturable waste	Area not available for cultivation	Area of Village (In hectares) & Occupied Town/Ward (In Km ²)	Residential Houses	No. of Households	Total population (Including institutional and houseless population			Scheduled Castes		Scheduled Tribes		
											P	M	F	M	F	M	F	
JAIPUR DISTRICT: TEHSIL-JAMWA RAMGARH: PANCHAYAT SAMITI-11																		
9/11/74	KELANWAS	Y		W(17 00)		83	26	91	217	33	33	181	90	91	24	20	60	63
JAIPUR DISTRICT: TEHSIL-JAMWA RAMGARH: PANCHAYAT SAMITI-11																		
9/11/75	SURETHI	✓		271 W(6 00)		158	41	95	571	28	36	191	92	99	29	32	19	31
JAIPUR DISTRICT: TEHSIL-JAMWA RAMGARH: PANCHAYAT SAMITI-11																		
9/11/95	SANKOTRA	Y		W(187 78		431	327 8	336 31	1282 89	275	285	1864	967	897	109	115	516	469
JAIPUR DISTRICT: TEHSIL-JAMWA RAMGARH: PANCHAYAT SAMITI-11																		
9/11/96	PATALWAS	Y		C(75 68) 74 46 W(93 48)		141 64	66 39	23.06	474 71	115	115	794	413	381	97	88	26	28
JAIPUR DISTRICT: TEHSIL-JAMWA RAMGARH: PANCHAYAT SAMITI-11																		
9/11/97	CHAK DANTLI	Y		W(18 00)		11	2	4	35	18	18	149	74	75			74	75
JAIPUR DISTRICT: TEHSIL-JAMWA RAMGARH: PANCHAYAT SAMITI-11																		
9/11/98	BHAWNI KHURD	Y		W(110 00)		30	11	29	180	131	131	952	480	472	53	55	294	296
JAIPUR DISTRICT: TEHSIL-JAMWA RAMGARH: PANCHAYAT SAMITI-11																		
9/11/99	BHAWNI	Y		W(67 00)		123	34	94	318	90	93	656	343	313	103	103	130	120

CENSUS DATA FOR VILLAGES WITHIN AND AROUND JAMWA RAMGARH WILDLIFE SANCTUARY, RAJASTHAN

JAMWA RAMGARH WILDLIFE SANCTUARY		LAND USE AND AMENITIES RAJASTHAN															
Location Code	Name of Village	Inside PAs (Y=Yes, Blank=	Irrigated by source	Unirrigated	Culturable waste	Area not available for cultivation	Area of Village (In hectares) & Town/Ward (In Km ²)	Occupied Residential Houses	No. of Households	Total population (Including institutional and houseless population)			Scheduled Castes		Scheduled Tribes		
										P	M	F	M	F	M	F	
JAIPUR DISTRICT: TEHSIL-JAMWA RAMGARH: PANCHAYAT SAMITI-11																	
91/11/101	BAMANWATI	Y	329 W(29 00)		72	52	6	488	40	40	264	139	125	43	37		
JAIPUR DISTRICT: TEHSIL-JAMWA RAMGARH: PANCHAYAT SAMITI-11																	
9/11/102	SRI RAMJIPURA	Y			3		3				UN-INHABITED						
JAIPUR DISTRICT: TEHSIL-JAMWA RAMGARH: PANCHAYAT SAMITI-11																	
9/11/103	GHORET @ HARRAMPURA	Y	1028 34 W(101 58)		158 23	20 25	43 7	1352 1	147	147	1071	569	502	249	219	10	10
JAIPUR DISTRICT: TEHSIL-JAMWA RAMGARH: PANCHAYAT SAMITI-11																	
9/11/104	BHIWAWAS	Y	W(17 00)		83	59	416	575	52	52	380	194	186	43	38		
JAIPUR DISTRICT: TEHSIL-JAMWA RAMGARH: PANCHAYAT SAMITI-11																	
9/11/106	GHATI CHANSHYAMPURA	Y	W(28 00)		87	20	124	259	36	36	267	130	137	22	20	24	20
JAIPUR DISTRICT: TEHSIL-JAMWA RAMGARH: PANCHAYAT SAMITI-11																	
9/11/107	VITTHALPURA	Y	143 W(16 00)		33	21	190	403	2	2	16	7	9			5	7
JAIPUR DISTRICT: TEHSIL-JAMWA RAMGARH: PANCHAYAT SAMITI-11																	
9/11/33	MAID RAJSINGHPURA	Y	554 W(100 00)		153	67	99	973	69	69	454	246	208	23	14	176	153

CENSUS DATA FOR VILLAGES WITHIN AND AROUND JAMWA RAMGARH WILDLIFE SANCTUARY, RAJASTHAN

JAMWA RAMGARH WILDLIFE SANCTUARY AND AMENITIES RAJASTHAN													Total population (Including institutional and houseless population)				Scheduled Castes		Scheduled Tribes	
Location Code	Name of Village	Inside PAs (Y=Yes; Blank=No)	Forest	Irrigated by source	Unirrigated	Culturable waste	Area not available for cultivation	Area of Village (In hectares) & Town/Ward (In Km ²)	Occupied Residential Houses	No. of Households	Total population (Including institutional and houseless population)			Scheduled Castes		Scheduled Tribes				
											P	M	F	M	F	M	F			
JAIPUR DISTRICT: TEHSIL-JAMWA RAMGARH: PANCHAYAT SAMITI-11																				
9/11/134	VISHANPURA	Y		W(24 00)	12	199	45	280	22	22	167	94	73							
JAIPUR DISTRICT: TEHSIL-JAMWA RAMGARH: PANCHAYAT SAMITI-11																				
9/11/135	GOPALGARH	Y		W(67 00)	426	30	438	961	162	162	984	531	453	140	126	126	117			
JAIPUR DISTRICT: TEHSIL-JAMWA RAMGARH: PANCHAYAT SAMITI-11																				
9/11/136	JAMWA GHAT	Y	445 97	W(31 97)	37 65	24 68	20 64	560 91	56	56	382	205	177	21	14	164	147			
JAIPUR DISTRICT: TEHSIL-JAMWA RAMGARH: PANCHAYAT SAMITI-11																				
9/11/167	SAU	Y	146 5	W(70 41)	51 38	54 26	255 36	577 91	120	120	827	416	411			319	330			
JAIPUR DISTRICT: TEHSIL-AMBER: PANCHAYAT SAMITI-10																				
9/10/136	SYARI			W(60 13)	60 29	29 54	25 49	195 45	120	123	870	462	408	2	3					
JAIPUR DISTRICT: TEHSIL-AMBER: PANCHAYAT SAMITI-10																				
9/10/138	ACHROL		324	W(755 00)	578	453	1141	3351	1291	1304	9295	4890	4405	1097	1010	459	441			
JAIPUR DISTRICT: TEHSIL-AMBER: PANCHAYAT SAMITI-10																				
9/10/139	ANI			W(112 00)	100	83 11	27	322 11	161	167	1438	769	669	38	36	150	132			

CENSUS DATA FOR VILLAGES WITHIN AND AROUND JAMWA RAMGARH WILDLIFE SANCTUARY, RAJASTHAN

JAMWA RAMGARH WILDLIFE SANCTUARY			LAND USE AND AMENITIES			RAJASTHAN												
Location Code	Name of Village	Inside PAs (Y=Yes; Blank=No)	Forest	Irrigated by source	Unirrigated	Culturable waste	Area not available for cultivation	Area of Village (In hectares) & Town/Ward Residential (In Km ²)	Occupied Residential Houses	No. of Households	Total population (Including institutional and houseless population)				Scheduled Castes		Scheduled Tribes	
											P	M	F		M	F	M	F
JAIPUR DISTRICT: TEHSIL-AMBER: PANCHAYAT SAMITI-10	9/10/140	DHEENGPUR		W(29 00)		51	12 6	13	105 6	37	37	280	134	146			42	41
JAIPUR DISTRICT: TEHSIL-AMBER: PANCHAYAT SAMITI-10	9/10/141	LABANA		W(211 00)		316	80 8	104	809 8	292	301	2273	1225	1048	308	252	181	164
JAIPUR DISTRICT: TEHSIL-AMBER: PANCHAYAT SAMITI-10	9/10/142	GUNAWATA		W(100 00)		213	71	66 21	638 21	276	276	1578	792	786	38	36	654	654
JAIPUR DISTRICT: TEHSIL-AMBER: PANCHAYAT SAMITI-10	9/10/150	HARWAR		W(75 00)		90	108	38	432	112	112	676	339	337	9	7	288	285
JAIPUR DISTRICT: TEHSIL-AMBER: PANCHAYAT SAMITI-10	9/10/151	DHAND		W(81 00)		89	96	92	358	267	267	1624	829	795	143	141	637	615
JAIPUR DISTRICT: TEHSIL-AMBER: PANCHAYAT SAMITI-10	9/10/152	RAJPUR KHANYA		W(35 00)		88	1 88	35	159 88	4	4	38	21	17			21	17
JAIPUR DISTRICT: TEHSIL-AMBER: PANCHAYAT SAMITI-10	9/10/153	NANGAL TURKAN		W(40 00)		34	30	39	143	35	35	268	140	128			140	128
JAIPUR DISTRICT: TEHSIL-AMBER: PANCHAYAT SAMITI-10	9/10/154	KANKREL		W(175 00)		210	101	130	616	191	191	1265	685	580	190	160	293	246

CENSUS DATA FOR VILLAGES WITHIN AND AROUND JAMWA RAMGARH WILDLIFE SANCTUARY, RAJASTHAN

JAMWA RAMGARH WILDLIFE SANCTUARY		LAND USE AND AMENITIES RAJASTHAN															
Location Code	Name of Village	Inside PAs (Y=Yes, Blank=No)	Irrigated by Forest	Irrigated by source	Unirrigated	Culturable waste	Area not available for cultivation	Area of Village (In hectares) & Occupied Town/Ward Residential (In Km ²)	No. of Households	Total population (Including institutional and houseless population				Scheduled Castes		Scheduled Tribes	
										P	M	F		M	F	M	F
JAIPUR DISTRICT: TEHSIL-AMBER: PANCHAYAT SAMITI-10																	
9/10/155	CHAK KOTHIYA			W(10 52)	6 88		4 45	21 85	41	41	300	144	156	17	19	127	137
JAIPUR DISTRICT: TEHSIL-AMBER: PANCHAYAT SAMITI-10																	
9/10/156	KHORA MEENA			W(94 59)	218 46	24 03	292 22	629 3	268	373	1901	1005	896	46	43	893	788
JAIPUR DISTRICT: TEHSIL-AMBER: PANCHAYAT SAMITI-10																	
9/10/191	KHURAD		291	W(45 50)	56 6	72	15 5	480 6	53	53	324	179	145			163	134
JAIPUR DISTRICT: TEHSIL-AMBER: PANCHAYAT SAMITI-10																	
9/10/192	CHIMANPURA		7 1	W(59 00)	87 4	40 5	24	218	84	86	526	272	245	74	72	122	113
JAIPUR DISTRICT: TEHSIL-AMBER: PANCHAYAT SAMITI-10																	
9/10/193	AMER CHAK NO 2			W(0 63)	10 39	1 6	0 38	13	2	2	27	14	13			14	13
JAIPUR DISTRICT: TEHSIL-AMBER: PANCHAYAT SAMITI-10																	
9/10/194	NANGAL SOOSAWATAN			W(39 50)	165	143 5	30	378	233	247	1938	968	970	71	94	662	657
JAIPUR DISTRICT: TEHSIL-AMBER: PANCHAYAT SAMITI-10																	
9/10/195	AMER CHAK NO 1			W(21 25)	21 5	31	3	76 75	82	82	531	266	265			244	238
JAIPUR DISTRICT: TEHSIL-BASSI: PANCHAYAT SAMITI-12																	
9/12/01	DYORHA CHOR			W(246 86)	182 93	118 1/	52 61	600 57	185	185	1308	700	608	90	93	183	161

CENSUS DATA FOR VILLAGES WITHIN AND AROUND JAMWA RAMGARH WILDLIFE SANCTUARY, RAJASTHAN

JAMWA RAMGARH WILDLIFE SANCTUARY		LAND USE AND AMENITIES RAJASTHAN															
Location Code	Name of Village	Inside PAs (Y=Yes; Blank=No)	Forest	Irrigated by source	Unirrigated	Culturable waste	Area not available for cultivation	Area of Village (In hectares) & Occupied Town/Ward (In Km ²)	Residential Houses	No. of Households	Total population (Including institutional and houseless population)			Scheduled Castes		Scheduled Tribes	
											P	M	F	M	F	M	F
JAIPUR DISTRICT:																	
TEHSIL-BASSI:																	
PANCHAYAT SAMITI-12	9/12/02 RAM RATANPURA			W(102.79)	158.23	26.71	2.42										
JAIPUR DISTRICT:																	
TEHSIL-BASSI:																	
PANCHAYAT SAMITI-12	9/12/04 HIRAWALA			W(136.99)	124.24	2.64	4.85	268.72	221	221	1228	636	592	166	153	212	196
JAIPUR DISTRICT:																	
TEHSIL-BASSI:																	
PANCHAYAT SAMITI-12	9/12/05 HARDHYANPURA			W(53.83)	175.64	19.42	19.02	267.91	201	201	1000	569	431	437	328	27	24
JAIPUR DISTRICT:																	
TEHSIL-BASSI:																	
PANCHAYAT SAMITI-12	9/12/06 BHARH SWAMI			W(10.45)	14.94	1.55	2.31	29.25			UN-INHABITED						
JAIPUR DISTRICT:																	
TEHSIL-BASSI:																	
PANCHAYAT SAMITI-12	9/12/07 GEELA KI NANGAL			W(68.10)	63.94	14.26	11	157.3	128	136	950	503	447	190	173	4	
JAIPUR DISTRICT:																	
TEHSIL-BASSI:																	
PANCHAYAT SAMITI-12	9/12/08 KUTHARA KALAN			W(53.14)	156.33	18.68	23.58	251.73	152	152	1068	588	480	82	69		
JAIPUR DISTRICT:																	
TEHSIL-BASSI:																	
PANCHAYAT SAMITI-12	9/12/09 CHAK GHATI			W(1.68)	13.44	3.49	0.36	18.97	10	10	76	38	38			38	38
JAIPUR DISTRICT:																	
TEHSIL-BASSI:																	
PANCHAYAT SAMITI-12	9/12/10 SEVAPURA			W(1.55)	55.4	4.57	3.67	81.19	65	65	441	240	201	101	84	6	8

CENSUS DATA FOR VILLAGES WITHIN AND AROUND JAMWA RAMGARH WILDLIFE SANCTUARY, RAJASTHAN

JAMWA RAMGARH WILDLIFE SANCTUARY		LAND USE AND AMENITIES RAJASTHAN															
Location Code	Name of Village	Inside PAs (Y=Yes; Blank=No)	Forest	Irrigated by source	Unirrigated	Culturable waste	Area not available for cultivation	Area of Village (in hectares) & Occupied Town/Ward Residential (In Km ²) Houses	No. of Households	Total population (Including institutional and houseless population				Scheduled Castes		Scheduled Tribes	
										P	M	F		M	F	M	F
JAIPUR DISTRICT:																	
TEHSIL-BASSI:																	
PANCHAYAT SAMITI-12																	
9/12/11	{KHO GHATI}			W(28.70)	71.98	38.09	6.9	145.67	76	76	488	234	254	26	24	199	221
JAIPUR DISTRICT:																	
TEHSIL-BASSI:																	
PANCHAYAT SAMITI-12																	
9/12/12	KUTHARA KHURD			W(31.60)	238.4	13.39	42.24	325.63	204	204	1507	770	737	94	90	256	273
JAIPUR DISTRICT:																	
TEHSIL-BASSI:																	
PANCHAYAT SAMITI-12																	
9/12/13	GHATA			W(160.66)	312.82	52.62	91.06	617.16	293	294	1901	1010	891	304	267	494	434
JAIPUR DISTRICT:																	
TEHSIL-BASSI:																	
PANCHAYAT SAMITI-12																	
9/12/14	HARDI			W(6.92)	156.91	1.73	71.05	236.61	122	122	798	419	379			363	322
JAIPUR DISTRICT:																	
TEHSIL-BASSI:																	
PANCHAYAT SAMITI-12																	
9/12/15	DAYARAMPURA			W(70.30)	113.49	34.89	79.23	297.91	78	78	607	321	286	6	7	270	241
JAIPUR DISTRICT:																	
TEHSIL-BASSI:																	
PANCHAYAT SAMITI-12																	
9/12/63	BAINARA			W(231.01)	359.33	95.76	99.57	785.67	394	399	2685	1436	1249	359	307	78	72
JAIPUR DISTRICT:																	
TEHSIL-BASSI:																	
PANCHAYAT SAMITI-12																	
9/12/150	BORAI			W(43.77)	228.48	103.02	83.19	458.46	126	126	751	412	339	171	125	20	8
JAIPUR DISTRICT:																	
TEHSIL-BASSI:																	
PANCHAYAT SAMITI-12																	
9/12/151	PEIPURA			W(4.51)	64	29.2	21.57	124.28	30	30	225	119	106	29	26		

CENSUS DATA FOR VILLAGES WITHIN AND AROUND JAMWA RAMGARH WILDLIFE SANCTUARY, RAJASTHAN

JAMWA RAMGARH WILDLIFE SANCTUARY		LAND USE AND AMENITIES RAJASTHAN															
Location Code	Name of Village	Inside PAs (Y=Yes; Blanck= No)	Forest	Irrigated by source	Unirrigated	Culturable waste	Area not available for cultivation	Area of Village (In hectares) & Occupied Town/Ward (In Km ²)	Residential Houses	No. of Households	Total population (Including institutional and houseless population)			Scheduled Castes		Scheduled Tribes	
											P	M	F	M	F	M	F
JAIPUR DISTRICT: TEHSIL-DAUSA: PANCHAYAT SAMITI-15	RAMPURA KALAN 9/15/01 @ MAHARAJPURA			TW(87 38)	382 54	65.84	44 53	580 29	177	177	1190	637	553	100	81	186	146
JAIPUR DISTRICT: TEHSIL-DAUSA: PANCHAYAT SAMITI-15	9/15/02 BORODA			TW(55 89)	128 54	56 81	27 97	269 21	201	201	1266	665	601	88	74	485	444
JAIPUR DISTRICT: TEHSIL-DAUSA: PANCHAYAT SAMITI-15	9/15/04 BINAWALA			C(97 09)	84 76	56 21	23 25	261 31	142	142	717	398	319	193	156	101	87
JAIPUR DISTRICT: TEHSIL-DAUSA: PANCHAYAT SAMITI-15	9/15/05 GOVINDPURA			W(41 86), C(6 66)	20 01	21 72	20 39	110 64	41	41	331	170	161	147	145		
JAIPUR DISTRICT: TEHSIL-DAUSA: PANCHAYAT SAMITI-15	9/15/06 KHARTALA			W(45 69)	20 05	31 31	18 52	115 57	76	77	516	278	238	143	125	115	97
JAIPUR DISTRICT: TEHSIL-DAUSA: PANCHAYAT SAMITI-15	9/15/07 JHAJHARWALA			W(55 80)	47 15	10 27	11 04	124 26	57	57	480	251	229	25	17		
JAIPUR DISTRICT: TEHSIL-DAUSA: PANCHAYAT SAMITI-15	9/15/08 BHAIYAPURA				0 65	100 87	5 41	106 93									
JAIPUR DISTRICT: TEHSIL-DAUSA: PANCHAYAT SAMITI-15	9/15/45 JHERA			W(46 42)	247 92	7 35	88 36	390 55	92	92	650	371	279	66	44	100	82

CENSUS DATA FOR VILLAGES WITHIN AND AROUND JAMWA RAMGARH WILDLIFE SANCTUARY RAJASTHAN

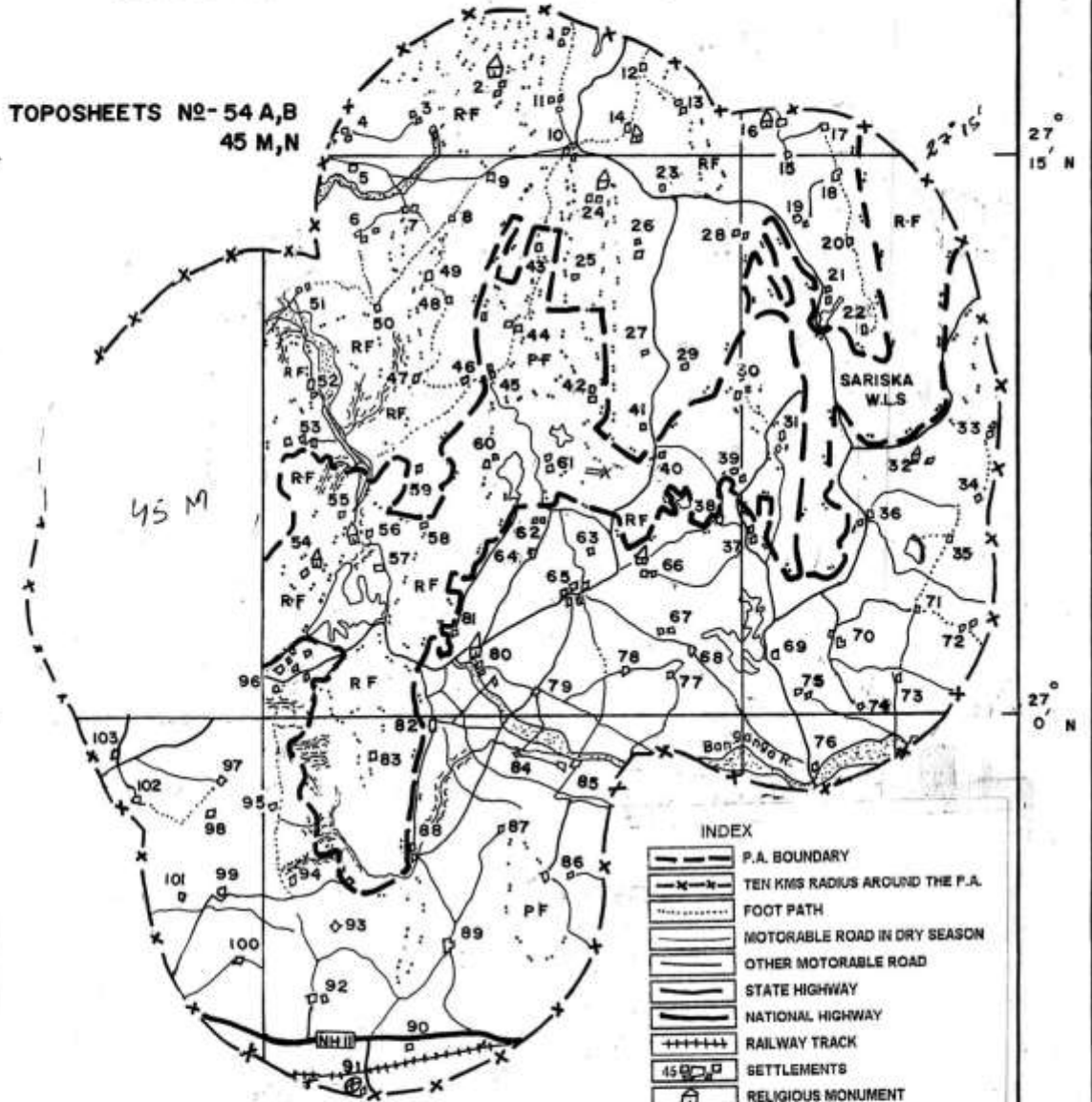
JAMWA RAMGARH WILDLIFE SANCTUARY		LAND USE AND AMENITIES RAJASTHAN															
Location Code	Name of Village	Inside PAs (Y=Yes; Blank= No)	Forest	Irrigated by source	Unirrigated	Culturable waste	Area not available for cultivation	Area of Village (In hectares) & Town/Ward (In Km ²)	Occupied Residential Houses	No. of Households	Total population (Including institutional and houseless population)			Scheduled Castes		Scheduled Tribes	
											P	M	F	M	F	M	F
JAIPUR DISTRICT:																	
TEHSIL-DAUSA:																	
PANCHAYAT SAMITI-15	9/15/46 BIHARIPURA			W(54.96)	245.76	65.73	26.93	393.38	102	102	792	424	368	2	2		
ALWAR DISTRICT:																	
TEHSIL-THANAGAZI:																	
PANCHAYAT SAMITI-10	113 LOTHAWAS			W(31.00)	98	63	108	300	63	63	423	225	198	43	51	139	116
ALWAR DISTRICT:																	
TEHSIL-THANAGAZI:																	
PANCHAYAT SAMITI-10	118 JAIPUR GOOJARAN			W(16.00)	51	25	254	346	63	63	401	205	196	21	18		
ALWAR DISTRICT:																	
TEHSIL-THANAGAZI:																	
PANCHAYAT SAMITI-10	119 NITATA			W(43.80)	93.2	147	104	388	100	101	686	345	341	49	47	256	258
ALWAR DISTRICT:																	
TEHSIL-THANAGAZI:																	
PANCHAYAT SAMITI-10	120 KALER			W(80.00)	125	248	920	1373	220	220	1350	706	644	173	169	405	359

76° 0' E
















76° 15' E

JAMWA-RAMGARH WILDLIFE SANCTUARY

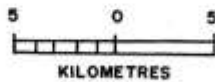
TOPOSHEETS No- 54 A,B
45 M,N



INDEX

-  P.A. BOUNDARY
-  TEN KMS RADIUS AROUND THE P.A.
-  FOOT PATH
-  MOTORABLE ROAD IN DRY SEASON
-  OTHER MOTORABLE ROAD
-  STATE HIGHWAY
-  NATIONAL HIGHWAY
-  RAILWAY TRACK
-  SETTLEMENTS
-  RELIGIOUS MONUMENT
-  RESERVED FOREST
-  PROTECTED FOREST
-  HOSPITAL/DISPENSARY
-  DRAINAGE (RIVER / LAKE)
-  FOREST CHAUKI
-  GULLIES

SCALE
1: 250,000



JAMWA-RAMGARH WILDLIFE SANCTUARY
TOPOSHEET NO. 54 A, B, & 45M,N

S.No.	NAME OF SETTLEMENTS	S.No.	NAME OF SETTLEMENTS
1.	AMKA	53.	TODA MINA
2.	TALWA	54.	NINI
3.	BAMAN BAS	55.	SURTH
4.	BOBARI	56.	GHATI
5.	BHOJPUR	57.	GOPALGARH
6.	ARJANPURA	58.	BHIWAS
7.	DHAULA	59.	SAMRAD BARA
8.	CHIPALI	60.	BAMANWATI
9.	TODALADI	61.	DANTALI
10.	PARTAPGARH	62.	BAMANI
11.	PODAK	63.	SAND KOTRA
12.	BHURIAWAS	64.	SAIPURA
13.	GUWARA DUMOLI	65.	ANDHI
14.	TEDA	66.	THALI
15.	BALWAS	67.	JAGATSAR
16.	NIMWALA	68.	DANGARWARA
17.	BHIKAMPURA	69.	SAINTHAL SAGAR
18.	JETPUR	70.	SAINTHAL
19.	SANDHYA KA GUWARA	71.	PILWA
20.	NIRAULI	72.	TITARWARA KALAN
21.	AJABGARH	73.	BISHANPURA
22.	GUGARI KA GUWARA	74.	CHAURDI
23.	JHIRI	75.	RAMPURA
24.	PLASNA	76.	BAPI
25.	LOTHA BAS	77.	SAMOR
26.	HAMIRPUR	78.	PHUTOLA
27.	JAITPUR GURJAN	79.	BIRSANA
28.	PIPLAI	80.	THOLAI
29.	KALAI	81.	RAIPUR
30.	BASI	82.	KHAWA
31.	DOGETA	83.	SAON
32.	LAKHAWAS	84.	GAONLI
33.	BALDEOGARH	85.	LALWAS
34.	SYALITA	86.	DHULA
35.	KATOKI	87.	NEWAR
36.	GOAL KA BAS	88.	BUJ
37.	NINLA	89.	CHAWANDIYA
38.	RAYANWALA	90.	MOHANPURA
39.	MAHMUDPUR	91.	BASSI
40.	RASOYANWALA	92.	BAINARA
41.	NITATA	93.	ARWARI
42.	MENGI	94.	SALERI
43.	DAROLAI	95.	PAPAR
44.	BHATKA BAS	96.	JAMWA RAMGARH
45.	RAISAR	97.	DHAUPURA
46.	JEJRALA	98.	RAORI
47.	MATHASULA	99.	NAYLA
48.	CHHOTA	100.	HARDI
49.	BALOD	101.	DODA CHAUR
50.	DUTALA	102.	LANGRIYAWAS
51.	TALA	103.	SAIPURA
52.	PILOD	104.	

RAJ/S/PHU

Phulwari Sanctuary

CENSUS DATA FOR VILLAGES WITHIN AND AROUND PULWARI SANCTUARY, RAJASTHAN

PULWARI KI NAL SANCTUARY	LAND USE AND AMENITIES RAJASTHAN		Inside PAs (Y=Yes; Blank=N o)	Forest	Irrigated by source	Unirrigated	Culturable waste	Area not available for cultivation	Area of Village (In hectares) & Occupied Town/Ward (In Residential Km ²) Houses	No. of Households	Total population (including institutional and houseless population				Scheduled Castes		Scheduled Tribes	
	Location Code	Name of Village									P	M	F	M	F	M	F	
UDAIPUR DISTRICT RAJASTHAN: TEHSIL- KOTRA: PANCHAYAT SAMITI-10	21/10/3	Kodaliya				20	12	14	46	17	17	77	46	31			46	31
UDAIPUR DISTRICT RAJASTHAN: TEHSIL- KOTRA: PANCHAYAT SAMITI-10	21/10/4	Amba Ka Khadra				12.98	4.18	52.18	69.34	4	4	16	10	6			10	6
UDAIPUR DISTRICT RAJASTHAN: TEHSIL- KOTRA: PANCHAYAT SAMITI-10	21/10/5	Rai			W(3.36)	56.44	32.12	69.27	161.19	51	51	322	164	158			164	158
UDAIPUR DISTRICT RAJASTHAN: TEHSIL- KOTRA: PANCHAYAT SAMITI-10	21/10/6	Jaira				29.18	19.26	9.22	57.66	26	26	169	96	73			96	73
UDAIPUR DISTRICT RAJASTHAN: TEHSIL- KOTRA: PANCHAYAT SAMITI-10	21/10/7	Peepaldari				9	5	9	23	3	3	16	7	9			7	9
UDAIPUR DISTRICT RAJASTHAN: TEHSIL- KOTRA: PANCHAYAT SAMITI-10	21/10/8	Morjara				115.23	75.2	636.12	826.55	105	105	697	357	340			357	340
UDAIPUR DISTRICT RAJASTHAN: TEHSIL- KOTRA: PANCHAYAT SAMITI-10	21/10/9	Mewaron ka Math				174.18	Q(1.24)	272.37	183.12	327.14	958.05	152	152	876	448	428	431	417

CENSUS DATA FOR VILLAGES WITHIN AND AROUND PULWARI SANCTUARY, RAJASTHAN

PULWARI KI NAL SANCTUARY	LAND USE AND AMENITIES RAJASTHAN		Inside PAs (Y=Yes; Blank=N o)	Irrigated by source	Unirrigated	Culturable waste	Area not available for cultivation	Area of Village (In hectares) & Occupied Town/Ward (In Km ²) Residential Houses	No. of Households	Total population (including institutional and houseless population						Scheduled Castes		Scheduled Tribes	
	Location Code	Name of Village								P	M	F	M	F	M	F	M	F	
UDAIPUR DISTRICT RAJASTHAN: TEHSIL- KOTRA: PANCHAYAT SAMITI-10	21/10/10	Seera Ki Khand				20.28	15.2	49.1	84.58	21	21	110	57	53			57	53	
UDAIPUR DISTRICT RAJASTHAN: TEHSIL- KOTRA: PANCHAYAT SAMITI-10	21/10/11	Bosi		38		27	2	23	90	17	17	100	46	54			46	54	
UDAIPUR DISTRICT RAJASTHAN: TEHSIL- KOTRA: PANCHAYAT SAMITI-10	21/10/12	Bhootwar		O(1.12)		81.08	40.2	477.21	599.61	89	89	512	254	258	2		248	258	
UDAIPUR DISTRICT RAJASTHAN: TEHSIL- KOTRA: PANCHAYAT SAMITI-10	21/10/13	Saliya		120 W(2.00)		90	56	221	489	65	65	399	211	188			211	188	
UDAIPUR DISTRICT RAJASTHAN: TEHSIL- KOTRA: PANCHAYAT SAMITI-10	21/10/14	Peepli Khera		83 W(1.00)		69	29	51	233	50	50	347	162	185			162	185	
UDAIPUR DISTRICT RAJASTHAN: TEHSIL- KOTRA: PANCHAYAT SAMITI-10	21/10/22	Bharel				125	26	272	423	20	20	116	61	55			61	55	
UDAIPUR DISTRICT RAJASTHAN: TEHSIL- KOTRA: PANCHAYAT SAMITI-10	21/10/23	Raneshji		587 W(3.00)		137	40	119	886	57	57	407	193	214			193	214	

CENSUS DATA FOR VILLAGES WITHIN AND AROUND PULWARI SANCTUARY, RAJASTHAN

PULWARI KI NAL SANCTUARY	LAND USE AND AMENITIES RAJASTHAN		Inside PAS (Y=Yes; Blank=N o)	Irrigated by source	Unirrigated	Culturable waste	Area not available for cultivation	Area of Village (In hectares) & Occupied Town/Ward (In Residential Km ²) Houses	No. of Households	Total population (Including institutional and houseless population							
	Location Code	Name of Village								Scheduled Castes			Scheduled Tribes				
										P	M	F	M	F	M	F	
UDAIPUR DISTRICT RAJASTHAN: TEHSIL- KOTRA: PANCHAYAT SAMITI-10	21/10/24	chakpeepli Khuna				3		3	4	4	26	11	15			11	15
UDAIPUR DISTRICT RAJASTHAN: TEHSIL- KOTRA: PANCHAYAT SAMITI-10	21/10/25	Bhar Kunda		W(2.00)		11	9	13	10	10	61	32	29			32	29
UDAIPUR DISTRICT RAJASTHAN: TEHSIL- KOTRA: PANCHAYAT SAMITI-10	21/10/26	Uparlawas		62 W(3.00)		112	70	282	85	85	561	278	283			278	283
UDAIPUR DISTRICT RAJASTHAN: TEHSIL- KOTRA: PANCHAYAT SAMITI-10	21/10/27	Malwa Ka Chora		W(5.00)		206	146	713	184	190	1066	605	461	22	11	513	410
UDAIPUR DISTRICT RAJASTHAN: TEHSIL- KOTRA: PANCHAYAT SAMITI-10	21/10/28	Jar Ka Khadra		174 W(3.00)		57	4	42	25	25	149	76	73			76	73
UDAIPUR DISTRICT RAJASTHAN: TEHSIL- KOTRA: PANCHAYAT SAMITI-10	21/10/29	Bilfiya		15		11	1	4	9	9	45	23	22			23	22
UDAIPUR DISTRICT RAJASTHAN: TEHSIL- KOTRA: PANCHAYAT SAMITI-10	21/10/30	Dang		95		65	10	46	41	41	208	107	101	5		99	94

CENSUS DATA FOR VILLAGES WITHIN AND AROUND PULWARI SANCTUARY, RAJASTHAN

PULWARI KI NAL SANCTUARY	LAND USE AND AMENITIES RAJASTHAN		Inside PAs (Y=Yes; Blank=N o)	Irrigated by source	Unirrigated	Culturable waste	Area not available for cultivation	Area of Village (in hectares) & Town/Ward (in Km ²) Residential	Occupied Houses	No. of Households	Total population (including institutional and houseless population				Scheduled Castes		Scheduled Tribes	
	Location Code	Name of Village									P	M	F	M	F	M	F	
UDAIPUR DISTRICT RAJASTHAN: TEHSIL- KOTRA: PANCHAYAT SAMITI-10	21/10/31	Heral Khurd				23	13	17	53	19	19	114	58	56			58	58
UDAIPUR DISTRICT RAJASTHAN: TEHSIL- KOTRA: PANCHAYAT SAMITI-10	21/10/32	Heral Kalan		40 O(2.00)		41	5	103	191	17	17	132	62	70			62	70
UDAIPUR DISTRICT RAJASTHAN: TEHSIL- KOTRA: PANCHAYAT SAMITI-10	21/10/33	Baniyawar		15.18		21.12	7.18	114.1	157	12	12	66	33	33			33	33
UDAIPUR DISTRICT RAJASTHAN: TEHSIL- KOTRA: PANCHAYAT SAMITI-10	21/10/34	Chana Ki Umar				55	3	213	271	34	34	215	116	99			116	99
UDAIPUR DISTRICT RAJASTHAN: TEHSIL- KOTRA: PANCHAYAT SAMITI-10	21/10/35	Beran		O(3.00)		204	3	38	248	122	122	739	372	367			370	366
UDAIPUR DISTRICT RAJASTHAN: TEHSIL- KOTRA: PANCHAYAT SAMITI-10	21/10/36	Khera				13	1	11	25	15	15	107	60	47			42	45
UDAIPUR DISTRICT RAJASTHAN: TEHSIL- KOTRA: PANCHAYAT SAMITI-10	21/10/37	Khila		O(5.00)		112	6	428	551	73	73	468	241	227			239	227

CENSUS DATA FOR VILLAGES WITHIN AND AROUND PULWARI SANCTUARY, RAJASTHAN

PULWARI KI NAL SANCTUARY	LAND USE AND AMENITIES		RAJASTHAN															
	Location Code	Name of Village	Inside PAs (Y=Yes; Blank=N o)	Forest	Irrigated by source	Unirrigated	Culturable waste	Area not available for cultivation	Area of Village (In hectares) & Occupied Town/Ward (In Residential Km ²) Houses	No. of Households	Total population (including institutional and houseless population			Scheduled Castes		Scheduled Tribes		
											P	M	F	M	F	M	F	
UDAIPUR DISTRICT RAJASTHAN: TEHSIL- KOTRA: PANCHAYAT SAMITI-10	21/10/38	Tarawala			O(2.00)	77	2	217	298	52	52	327	162	165			162	165
UDAIPUR DISTRICT RAJASTHAN: TEHSIL- KOTRA: PANCHAYAT SAMITI-10	21/10/39	Teja Ka Was				233.34	184	763	1180.34	192	194	1393	715	678	6	4	667	674
UDAIPUR DISTRICT RAJASTHAN: TEHSIL- KOTRA: PANCHAYAT SAMITI-10	21/10/40	Bankawas			154 w(1.00)	296.13	64	562	1077.13	197	197	1117	587	530	1	1	583	528
UDAIPUR DISTRICT RAJASTHAN: TEHSIL- KOTRA: PANCHAYAT SAMITI-10	21/10/41	Tuli Ka Khet			17 O(1.00)	123	10	266	417	42	42	275	145	130	1		144	130
UDAIPUR DISTRICT RAJASTHAN: TEHSIL- KOTRA: PANCHAYAT SAMITI-10	21/10/42	Teebarni Ka Khet			85	32.12	13.16	34.1	164.38	19	19	138	68	70			68	70
UDAIPUR DISTRICT RAJASTHAN: TEHSIL- KOTRA: PANCHAYAT SAMITI-10	21/10/43	Hemla Thala			O(5.00)	158	66	526	755	142	142	780	390	390			388	389
UDAIPUR DISTRICT RAJASTHAN: TEHSIL- KOTRA: PANCHAYAT SAMITI-10	21/10/44	Paoti Kaian			W(1.00). 557 O(10.00)	100	62	251	987	105	105	646	332	314			321	299

CENSUS DATA FOR VILLAGES WITHIN AND AROUND PULWARI SANCTUARY, RAJASTHAN

PULWARI KI NAL SANCTUARY	LAND USE AND AMENITIES RAJASTHAN		Inside PAs (Y=Yes; Blank=N o)	Irrigated by source	Unirrigated	Culturable waste	Area not available for cultivation	Area of Village (In hectares) & Town/Ward (In Km ²)	Occupied Residential Houses	No. of Households	Total population (Including institutional and houseless population							
	Location Code	Name of Village									P	M	F	Scheduled Castes		Scheduled Tribes		
														M	F	M	F	
UDAIPUR DISTRICT RAJASTHAN: TEHSIL- KOTRA: PANCHAYAT SAMITI-10	21/10/45	Ghani Ka Khet		O(2.00)		21	17	100	140	21	21	131	72	59			72	59
UDAIPUR DISTRICT RAJASTHAN: TEHSIL- KOTRA: PANCHAYAT SAMITI-10	21/10/46	Silpiya		O(4.00)		19	19	63	105	21	21	148	68	80			68	80
UDAIPUR DISTRICT RAJASTHAN: TEHSIL- KOTRA: PANCHAYAT SAMITI-10	21/10/47	Khokhariya Ki Nal		O(3.00)		53	26	152	234	43	43	251	128	123	1		124	123
UDAIPUR DISTRICT RAJASTHAN: TEHSIL- KOTRA: PANCHAYAT SAMITI-10	21/10/48	Chilarwa		W(1.00)		29	17	17	64	24	24	150	78	72			78	72
UDAIPUR DISTRICT RAJASTHAN: TEHSIL- KOTRA: PANCHAYAT SAMITI-10	21/10/49	Thal				28	1	21	50	46	46	301	156	145			156	145
UDAIPUR DISTRICT RAJASTHAN: TEHSIL- KOTRA: PANCHAYAT SAMITI-10	21/10/50	Paniyafi		2		4	1	2	9	6	6	40	21	19			21	19
UDAIPUR DISTRICT RAJASTHAN: TEHSIL- KOTRA: PANCHAYAT SAMITI-10	21/10/51	Palchha		O(2.00)		124	55	692	873	114	114	631	332	299			332	299

CENSUS DATA FOR VILLAGES WITHIN AND AROUND PULWARI SANCTUARY, RAJASTHAN

PULWARI KI NAL SANCTUARY	LAND USE AND AMENITIES RAJASTHAN		Inside PAs (Y=Yes; Blank=N o)	Irrigated by source	Unirrigated	Culturable waste	Area not available for cultivation	Area of Village (In hectares) & Occupied Town/Ward (In Residential Km ²) Houses	No. of Households	Total population (Including institutional and houseless population				Scheduled Castes			Scheduled Tribes	
	Location Code	Name of Village								P	M	F	M	F	M	F		
																	M	F
UDAIPUR DISTRICT RAJASTHAN: TEHSIL- KOTRA: PANCHAYAT SAMITI-10	21/10/52	Bhamariya		W(1.00)		19	12	30	62	11	11	59	32	27			32	27
UDAIPUR DISTRICT RAJASTHAN: TEHSIL- KOTRA: PANCHAYAT SAMITI-10	21/10/53	Kana Ka Bar		W(1.00), O(2.00)		49	21	200	273	19	19	123	60	63			60	63
UDAIPUR DISTRICT RAJASTHAN: TEHSIL- KOTRA: PANCHAYAT SAMITI-10	21/10/56	Bekariya			540	452	367	576	1935	434	434	2537	1325	1212	17	12	1220	1179
UDAIPUR DISTRICT RAJASTHAN: TEHSIL- KOTRA: PANCHAYAT SAMITI-10	21/10/57	Loharcha		W(4.00)		359	191	556	1110	258	258	1609	811	798			808	798
UDAIPUR DISTRICT RAJASTHAN: TEHSIL- KOTRA: PANCHAYAT SAMITI-10	21/10/58	Kyari		W(3.00)		201.29	10	635	849.29	151	151	847	440	407	4	9	423	393
UDAIPUR DISTRICT RAJASTHAN: TEHSIL- KOTRA: PANCHAYAT SAMITI-10	21/10/59	Bhamra Khet		W(1.00)		30	1	144	176	29	29	195	103	92			103	92
UDAIPUR DISTRICT RAJASTHAN: TEHSIL- KOTRA: PANCHAYAT SAMITI-10	21/10/60	Sai Kalan				17	1	180	198	23	23	158	81	77			81	77

CENSUS DATA FOR VILLAGES WITHIN AND AROUND PULWARI SANCTUARY, RAJASTHAN

PULWARI KI NAL SANCTUARY	LAND USE AND AMENITIES RAJASTHAN		Inside PAs (Y=Yes; Blank=N o)	Forest	Irrigated by source	Unirrigated	Culturable waste	Area not available for cultivation	Area of Village (in hectares) & Occupied Town/Ward (In Residential Km ²) Houses	No. of Households	Total population (Including institutional and houseless population				Scheduled Castes		Scheduled Tribes	
	Location Code	Name of Village									P	M	F	M	F	M	F	
																		M
UDAIPUR DISTRICT RAJASTHAN: TEHSIL- KOTRA: PANCHAYAT SAMITI-10	21/10/61	Raya			W(3.00)	17	3	133	156	24	24	152	80	72			80	72
UDAIPUR DISTRICT RAJASTHAN: TEHSIL- KOTRA: PANCHAYAT SAMITI-10	21/10/65	Kali Bor		55		29	19	33	136	22	22	132	70	62			70	62
UDAIPUR DISTRICT RAJASTHAN: TEHSIL- KOTRA: PANCHAYAT SAMITI-10	21/10/66	Chak Bhamti				9		4	13						UN-INHABITED			
UDAIPUR DISTRICT RAJASTHAN: TEHSIL- KOTRA: PANCHAYAT SAMITI-10	21/10/72	Peepalmal				50	58	503	611	104	104	548	297	251			297	251
UDAIPUR DISTRICT RAJASTHAN: TEHSIL- KOTRA: PANCHAYAT SAMITI-10	21/10/73	Chak Peepalmal				4	1		5	8	8	39	25	14			25	14
UDAIPUR DISTRICT RAJASTHAN: TEHSIL- KOTRA: PANCHAYAT SAMITI-10	21/10/74	Jhalra				14	3	3	20	20	23	129	59	70			47	60
UDAIPUR DISTRICT RAJASTHAN: TEHSIL- KOTRA: PANCHAYAT SAMITI-10	21/10/75	Kunti Ka Lewa		93		69	16	232	410	52	52	312	146	166			146	166

CENSUS DATA FOR VILLAGES WITHIN AND AROUND PULWARI SANCTUARY, RAJASTHAN

PULWARI KI NAL SANCTUARY	LAND USE AND AMENITIES RAJASTHAN		Inside PAs (Y=Yes; Blank=N o)	Forest	Irrigated by source	Unirrigated	Culturable waste	Area not available for cultivation	Area of Village (In hectares) & Occupied Town/Ward (In Residential Km ²) Houses	No. of Households	Total population (Including institutional and houseless population							
	Location Code	Name of Village									houseless population			Scheduled Castes		Scheduled Tribes		
											P	M	F	M	F	M	F	
UDAIPUR DISTRICT RAJASTHAN: TEHSIL- KOTRA: PANCHAYAT SAMITI-10	21/10/76	Pandlon Ka Chora		34		89	27	365	515	30	30	175	93	82		93	82	
UDAIPUR DISTRICT RAJASTHAN: TEHSIL- KOTRA: PANCHAYAT SAMITI-10	21/10/77	Padmaori		115		45	13	90	263	32	32	189	90	99		90	99	
UDAIPUR DISTRICT RAJASTHAN: TEHSIL- KOTRA: PANCHAYAT SAMITI-10	21/10/80	Ambawa		25 W(1.00)		135	53	289	503	86	86	524	272	252		272	252	
UDAIPUR DISTRICT RAJASTHAN: TEHSIL- KOTRA: PANCHAYAT SAMITI-10	21/10/82	Hathni		85 W(1.00)		54	7	26	183	25	25	126	57	69		40	51	
UDAIPUR DISTRICT RAJASTHAN: TEHSIL- KOTRA: PANCHAYAT SAMITI-10	21/10/83	Jhank		W(1.00)		79	28	20	128	53	53	281	141	140		91	98	
UDAIPUR DISTRICT RAJASTHAN: TEHSIL- KOTRA: PANCHAYAT SAMITI-10	21/10/84	Sandar				89	26	14	129	60	60	313	159	154		159	154	
UDAIPUR DISTRICT RAJASTHAN: TEHSIL- KOTRA: PANCHAYAT SAMITI-10	21/10/85	Parawali Kalan		34 W(13.00)		237	126	63	473	181	186	953	492	461	9	5	54	68

CENSUS DATA FOR VILLAGES WITHIN AND AROUND PULWARI SANCTUARY, RAJASTHAN

PULWARI KI NAL SANCTUARY	LAND USE AND AMENITIES RAJASTHAN		Inside PAs (Y=Yes; Blank=N o)	Irrigated by Forest	Irrigated by source	Unirrigated	Culturable waste	Area not available for cultivation	Area of Village (In hectares) & Occupied Town/Ward (In Residential Km ²) Houses	No. of Households	Total population (Including institutional and houseless population						Scheduled Castes		Scheduled Tribes	
	Location Code	Name of Village									P	M	F	M	F	M	F	M	F	
UDAIPUR DISTRICT RAJASTHAN: TEHSIL- KOTRA: PANCHAYAT SAMITI-10	21/10/86	Chooli					36	8	59	103	22	22	111	56	55			56	55	
UDAIPUR DISTRICT RAJASTHAN: TEHSIL- KOTRA: PANCHAYAT SAMITI-10	21/10/87	Lambi Semal		107			61	27	64	259	44	44	257	132	125			132	125	
UDAIPUR DISTRICT RAJASTHAN: TEHSIL- KOTRA: PANCHAYAT SAMITI-10	21/10/88	Ambawa					44	64	136	244	46	46	269	142	127			142	127	
UDAIPUR DISTRICT RAJASTHAN: TEHSIL- KOTRA: PANCHAYAT SAMITI-10	21/10/89	Loro Ka Was		236			55	23	53	367	47	47	219	118	101			118	101	
UDAIPUR DISTRICT RAJASTHAN: TEHSIL- KOTRA: PANCHAYAT SAMITI-10	21/10/90	Dedkiya					62	98	75	235	31	31	167	92	75			92	75	
UDAIPUR DISTRICT RAJASTHAN: TEHSIL- KOTRA: PANCHAYAT SAMITI-10	21/10/91	Mahula					32	30	101	163	23	23	113	58	55			58	55	
UDAIPUR DISTRICT RAJASTHAN: TEHSIL- KOTRA: PANCHAYAT SAMITI-10	21/10/92	Mundawali					73	62	36	171	54	54	205	164	131	17	13	59	60	

CENSUS DATA FOR VILLAGES WITHIN AND AROUND PULWARI SANCTUARY, RAJASTHAN

PULWARI KI NAL SANCTUARY	LAND USE AND AMENITIES		RAJASTHAN																	
	Location Code	Name of Village	Inside PAs (Y=Yes; Blank=N o)	Forest	Irrigated by source	Unirrigated	Culturable waste	Area not available for cultivation	Area of Village (In hectares) & Occupied Town/Ward (In Residential Km ²) Houses	No. of Households	Total population (Including institutional and houseless population						Scheduled Castes		Scheduled Tribes	
											P	M	F	M	F	M	F			
UDAIPUR DISTRICT RAJASTHAN: TEHSIL- KOTRA: PANCHAYAT SAMITI-10	21/10/93	Parawali Khurd				85	59	124	268	142	142	755	377	378	78	73	223	215		
UDAIPUR DISTRICT RAJASTHAN: TEHSIL- KOTRA: PANCHAYAT SAMITI-10	21/10/94	Lunawaton Ka Was				23	2	1	26	10	10	44	19	25	3	2				
UDAIPUR DISTRICT RAJASTHAN: TEHSIL- KOTRA: PANCHAYAT SAMITI-10	21/10/95	Bayana				59	39	62	160	64	64	282	148	134	31	28	48	47		
UDAIPUR DISTRICT RAJASTHAN: TEHSIL- KOTRA: PANCHAYAT SAMITI-10	21/10/96	Madri				79	39	92	210	55	55	319	167	152			98	96		
UDAIPUR DISTRICT RAJASTHAN: TEHSIL- KOTRA: PANCHAYAT SAMITI-10	21/10/97	Thapiya Kalan				38	25	23	86	14	14	88	50	38			16	14		
UDAIPUR DISTRICT RAJASTHAN: TEHSIL- KOTRA: PANCHAYAT SAMITI-10	21/10/98	Thapiya Khurd			W(1.00)	17	2	1	21	10	10	63	34	29						
UDAIPUR DISTRICT RAJASTHAN: TEHSIL- KOTRA: PANCHAYAT SAMITI-10	21/10/99	Kelthara			W(12.00)	114	166	125	417	143	149	772	377	395			136	135		

CENSUS DATA FOR VILLAGES WITHIN AND AROUND PULWARI SANCTUARY, RAJASTHAN

PULWARI KI NAL SANCTUARY	LAND USE AND AMENITIES RAJASTHAN		Inside PAs (Y=Yes; Blank=N o)	Irrigated by source	Unirrigated	Culturable waste	Area not available for cultivation	Area of Village (in hectares) & Town/Ward (in Km ²)	Occupied Residential Houses	No. of Households	Total population (Including institutional and houseless population							
	Location Code	Name of Village									P	M	F	Scheduled Castes			Scheduled Tribes	
														M	F	M		F
UDAIPUR DISTRICT RAJASTHAN: TEHSIL- KOTRA: PANCHAYAT SAMITI-10	21/10/100	Chundawatn Ka Khera			37	27	30	94	33	33	147	77	70				45	39
UDAIPUR DISTRICT RAJASTHAN: TEHSIL- KOTRA: PANCHAYAT SAMITI-10	21/10/101	Matasula		W(8.00)	44	51	32	135	49	51	245	117	128					
UDAIPUR DISTRICT RAJASTHAN: TEHSIL- KOTRA: PANCHAYAT SAMITI-10	21/10/102	Peepli Khera		W(2.00)	17	7	10	36	18	18	123	59	64					
UDAIPUR DISTRICT RAJASTHAN: TEHSIL- KOTRA: PANCHAYAT SAMITI-10	21/10/103	Bilriya		W(4.00)	40	10	9	63	61	61	297	157	140	59	51	8	5	
UDAIPUR DISTRICT RAJASTHAN: TEHSIL- KOTRA: PANCHAYAT SAMITI-10	21/10/104	Madra		W(14.00)	149	138	115	416	150	150	750	395	355	52	48	2		
UDAIPUR DISTRICT RAJASTHAN: TEHSIL- KOTRA: PANCHAYAT SAMITI-10	21/10/105	Mukra Khera			63	34	191	288	100	101	463	236	227	11	8	222	217	
UDAIPUR DISTRICT RAJASTHAN: TEHSIL- KOTRA: PANCHAYAT SAMITI-10	21/10/106	Malawari			32	38	159	229	53	53	284	143	141				143	141

CENSUS DATA FOR VILLAGES WITHIN AND AROUND PULWARI SANCTUARY, RAJASTHAN

PULWARI KI NAL SANCTUARY	LAND USE AND AMENITIES RAJASTHAN		Inside PAs (Y=Yes; Blank=N o)	Irrigated by source	Unirrigated	Culturable waste	Area not available for cultivation	Area of Village (in hectares) & Town/Ward (in Km ²) Residential	No. of Households	Total population (Including institutional and houseless population				Scheduled Castes		Scheduled Tribes		
	Location Code	Name of Village								P	M	F	M	F	M	F		
UDAIPUR DISTRICT RAJASTHAN: TEHSIL- KOTRA: PANCHAYAT SAMITI-10	21/10/107	Khera		W(13.00)		63	23	224	323	71	71	385	196	189			104	105
UDAIPUR DISTRICT RAJASTHAN: TEHSIL- KOTRA: PANCHAYAT SAMITI-10	21/10/108	Veerpura		W(10.00)		78	22	65	175	98	98	428	220	208	54	47		
UDAIPUR DISTRICT RAJASTHAN: TEHSIL- KOTRA: PANCHAYAT SAMITI-10	21/10/109	Was		W(3.00)		59	30	32	124	143	143	621	335	286	40	40	10	8
UDAIPUR DISTRICT RAJASTHAN: TEHSIL- KOTRA: PANCHAYAT SAMITI-10	21/10/110	Narsinghpura		W(23.00)		103	112	138	378	155	155	716	370	346	6	5	65	50
UDAIPUR DISTRICT RAJASTHAN: TEHSIL- KOTRA: PANCHAYAT SAMITI-10	21/10/111	Surajwara				19	12	43	74	8	8	48	25	23			25	23
UDAIPUR DISTRICT RAJASTHAN: TEHSIL- KOTRA: PANCHAYAT SAMITI-10	21/10/112	Amri		W(2.00)		49	14	122	187	46	46	240	107	133			101	129
UDAIPUR DISTRICT RAJASTHAN: TEHSIL- KOTRA: PANCHAYAT SAMITI-10	21/10/113	Tepron Ki Bor		W(1.00)		41	7	21	70	19	19	109	57	52			57	52

CENSUS DATA FOR VILLAGES WITHIN AND AROUND PULWARI SANCTUARY, RAJASTHAN

PULWARI KI NAL SANCTUARY	LAND USE AND AMENITIES RAJASTHAN		Inside PAs (Y=Yes; Blank=N o)	Irrigated by source	Unirrigated	Culturable waste	Area not available for cultivation	Area of Village (in hectares) & Town/Ward (in Km ²)	Occupied Residential Houses	No. of Households	Total population (Including institutional and houseless population			Scheduled Castes		Scheduled Tribes	
	Location Code	Name of Village									P	M	F	M	F	M	F
UDAIPUR DISTRICT RAJASTHAN: TEHSIL- KOTRA: PANCHAYAT SAMITI-10	21/10/114	Dhabra		W(6.00)	17		18	41	15	15	84	45	39				
UDAIPUR DISTRICT RAJASTHAN: TEHSIL- KOTRA: PANCHAYAT SAMITI-10	21/10/115	Dhoya		W(9.00)	45	18	55	127	50	50	248	121	127			80	77
UDAIPUR DISTRICT RAJASTHAN: TEHSIL- KOTRA: PANCHAYAT SAMITI-10	21/10/116	Adooji Ka Was		W(6.00)	20	4	43	73	32	32	172	86	86				
UDAIPUR DISTRICT RAJASTHAN: TEHSIL- KOTRA: PANCHAYAT SAMITI-10	21/10/117	Indra Ka Khera		W(4.00)	16		27	47	23	23	117	50	67				
UDAIPUR DISTRICT RAJASTHAN: TEHSIL- KOTRA: PANCHAYAT SAMITI-10	21/10/118	Khambiya		W(10.00)	78	22	65	175	48	48	231	114	117	21	24		
UDAIPUR DISTRICT RAJASTHAN: TEHSIL- KOTRA: PANCHAYAT SAMITI-10	21/10/119	Jelai Kalan		W(5.00)	19	4	3	31	23	23	107	54	53				
UDAIPUR DISTRICT RAJASTHAN: TEHSIL- KOTRA: PANCHAYAT SAMITI-10	21/10/120	Garda		W(10.00)	20	2	49	81	35	36	166	83	83				

CENSUS DATA FOR VILLAGES WITHIN AND AROUND PULWARI SANCTUARY, RAJASTHAN

PULWARI KI NAL SANCTUARY	LAND USE AND AMENITIES RAJASTHAN		Inside PAs (Y=Yes; Blank=N o)	Irrigated by source	Unirrigated	Culturable waste	Area not available for cultivation	Area of Village (In hectares) & Occupied Town/Ward (In Km ²) Residential Houses	No. of Households	Total population (Including institutional and houseless population						Scheduled Castes		Scheduled Tribes	
	Location Code	Name of Village								P	M	F	M	F	M	F	M	F	
UDAIPUR DISTRICT RAJASTHAN: TEHSIL- KOTRA: PANCHAYAT SAMITI-10	21/10/121	Jelai Khurd		W(3.00)		17	3	23	15	15	76	37	39	25	30				
UDAIPUR DISTRICT RAJASTHAN: TEHSIL- KOTRA: PANCHAYAT SAMITI-10	21/10/122	Gadariyawas		W(4.00)		27	3	37	31	31	138	65	73						
UDAIPUR DISTRICT RAJASTHAN: TEHSIL- KOTRA: PANCHAYAT SAMITI-10	21/10/123	Sameeja		W(39.00)		101	28	140	187	187	953	474	479	23	21	133	129		
UDAIPUR DISTRICT RAJASTHAN: TEHSIL- KOTRA: PANCHAYAT SAMITI-10	21/10/124	Jambua		W(2.00)		56	12	48	32	32	143	77	66			77	66		
UDAIPUR DISTRICT RAJASTHAN: TEHSIL- KOTRA: PANCHAYAT SAMITI-10	21/10/125	Kanthariya		W(6.00)		63	10	73	59	59	307	148	159			131	141		
UDAIPUR DISTRICT RAJASTHAN: TEHSIL- KOTRA: PANCHAYAT SAMITI-10	21/10/126	Sala Ghati				14	5	21	31	31	161	84	77			82	77		
UDAIPUR DISTRICT RAJASTHAN: TEHSIL- KOTRA: PANCHAYAT SAMITI-10	21/10/127	Tepur		O(1.00)		41	25	40	51	68	354	181	173			148	140		

CENSUS DATA FOR VILLAGES WITHIN AND AROUND PULWARI SANCTUARY, RAJASTHAN

PULWARI KI NAL SANCTUARY	LAND USE AND AMENITIES RAJASTHAN		Inside PAs (Y=Yes; Blank=N o)	Forest	Irrigated by source	Unirrigated	Culturable waste	Area not available for cultivation	Area of Village (In hectares) & Occupied Town/Ward (In Residential Km ²) Houses	No. of Households	Total population (Including institutional and houseless population				Scheduled Castes		Scheduled Tribes		
	Location Code	Name of Village									P	M	F	M	F	M	F		
UDAIPUR DISTRICT RAJASTHAN: TEHSIL- KOTRA: PANCHAYAT SAMITI-10	21/10/134	Kara					84	145	657	886	86	87	512	255	257			254	255
UDAIPUR DISTRICT RAJASTHAN: TEHSIL- KOTRA: PANCHAYAT SAMITI-10	21/10/135	Teelarni					13		1	14	18	18	107	51	56			51	56
UDAIPUR DISTRICT RAJASTHAN: TEHSIL- KOTRA: PANCHAYAT SAMITI-10	21/10/136	Teelrawa			W(0.82)		71.51	1.42	119	192.75	68	68	335	177	158			170	154
UDAIPUR DISTRICT RAJASTHAN: TEHSIL- KOTRA: PANCHAYAT SAMITI-10	21/10/137	Kyarla					12.92		2.03	14.95	10	10	65	32	33			32	33
UDAIPUR DISTRICT RAJASTHAN: TEHSIL- KOTRA: PANCHAYAT SAMITI-10	21/10/138	Kara					75.28	0.95	360.25	436.48	79	79	469	251	218			251	218
UDAIPUR DISTRICT RAJASTHAN: TEHSIL- KOTRA: PANCHAYAT SAMITI-10	21/10/139	Ambawa					6.11		34.05	40.16	12	12	65	30	35			30	35
UDAIPUR DISTRICT RAJASTHAN: TEHSIL- KOTRA: PANCHAYAT SAMITI-10	21/10/140	Jari Makri					15.25		4	19.25	12	12	59	28	31			28	31

CENSUS DATA FOR VILLAGES WITHIN AND AROUND PULWARI SANCTUARY, RAJASTHAN

PULWARI KI NAL SANCTUARY	LAND USE AND AMENITIES RAJASTHAN		Inside PAs (Y=Yes; Blank=N o)	Irrigated by source	Unirrigated	Culturable waste	Area not available for cultivation	Area of Village (In hectares) & Town/Ward (In Km ²)	Occupied Residential Houses	No. of Households	Total population (Including institutional and houseless population			Scheduled Castes		Scheduled Tribes	
	Location Code	Name of Village									P	M	F	M	F	M	F
UDAIPUR DISTRICT RAJASTHAN: TEHSIL- KOTRA: PANCHAYAT SAMITI-10	21/10/141	Teelarni			6.89		3.22	10.11	9	9	57	30	27			30	27
UDAIPUR DISTRICT RAJASTHAN: TEHSIL- KOTRA: PANCHAYAT SAMITI-10	21/10/142	Beraphali			68.73	4.11	88.03	160.87	71	71	296	155	141			155	141
UDAIPUR DISTRICT RAJASTHAN: TEHSIL- KOTRA: PANCHAYAT SAMITI-10	21/10/143	Raphara Khet			11.99		2.11	14.1	18	18	95	50	45			50	45
UDAIPUR DISTRICT RAJASTHAN: TEHSIL- KOTRA: PANCHAYAT SAMITI-10	21/10/144	Boojari		O(1.00)	5	1	5	12	2	2	15	6	9			6	9
UDAIPUR DISTRICT RAJASTHAN: TEHSIL- KOTRA: PANCHAYAT SAMITI-10	21/10/145	Nawaniya			8.11	1.2	8.11	17.42	18	18	102	54	48			54	48
UDAIPUR DISTRICT RAJASTHAN: TEHSIL- KOTRA: PANCHAYAT SAMITI-10	21/10/146	Sari		164.65 W(3.15)	62.24	14.12	30.2	274.36	42	42	245	120	125			120	125
UDAIPUR DISTRICT RAJASTHAN: TEHSIL- KOTRA: PANCHAYAT SAMITI-10	21/10/147	Samoi		1202.08 W(2.12)	87.97	5.23	266.78	1564.18	134	134	703	372	331			317	293

CENSUS DATA FOR VILLAGES WITHIN AND AROUND PULWARI SANCTUARY, RAJASTHAN

PULWARI KI NAL SANCTUARY	LAND USE AND AMENITIES		RAJASTHAN															
	Location Code	Name of Village	Inside PAs (Y=Yes; Blank=N o)	Forest	Irrigated by source	Unirrigated	Culturable waste	Area not available for cultivation	Area of Village (in hectares) & Occupied Town/Ward (In Residential Km ²) Houses	No. of Households	Total population (Including institutional and houseless population			Scheduled Castes		Scheduled Tribes		
											P	M	F	M	F	M	F	
UDAIPUR DISTRICT RAJASTHAN: TEHSIL- KOTRA: PANCHAYAT SAMITI-10	21/10/148	Phidooli Thal				9.98		60.89	90.87	7	7	45	24	21			24	21
UDAIPUR DISTRICT RAJASTHAN: TEHSIL- KOTRA: PANCHAYAT SAMITI-10	21/10/149	Jaleri				10.93		196.02	206.95	10	10	57	27	30			27	30
UDAIPUR DISTRICT RAJASTHAN: TEHSIL- KOTRA: PANCHAYAT SAMITI-10	21/10/150	Khuna				112.39	14.02	1161.41	1287.82	127	128	644	328	316			325	314
UDAIPUR DISTRICT RAJASTHAN: TEHSIL- KOTRA: PANCHAYAT SAMITI-10	21/10/151	Gara				72.14	8.6	700.09	780.83	74	81	427	191	236			191	236
UDAIPUR DISTRICT RAJASTHAN: TEHSIL- KOTRA: PANCHAYAT SAMITI-10	21/10/161	Kyara		400.88 W(4.46)		203.77	65.58	55.81	730.5	115	115	677	330	347			322	338
UDAIPUR DISTRICT RAJASTHAN: TEHSIL- KOTRA: PANCHAYAT SAMITI-10	21/10/162	Teensara		250.3 W(0.85)		62.91	26.12	6.87	347.05	59	59	320	167	153			166	152
UDAIPUR DISTRICT RAJASTHAN: TEHSIL- KOTRA: PANCHAYAT SAMITI-10	21/10/163	Mandwa		2055 TK(43.15)		370	107	19	2594.15	357	357	2154	1067	1087	2	4	1065	1083

CENSUS DATA FOR VILLAGES WITHIN AND AROUND PULWARI SANCTUARY, RAJASTHAN

PULWARI KI NAL SANCTUARY	LAND USE AND AMENITIES RAJASTHAN		Inside PAs (Y=Yes; Blank=N o)	Irrigated by source	Unirrigated	Culturable waste	Area not available for cultivation	Area of Village (In hectares) & Occupied Town/Ward (In Residential Km ²) Houses	No. of Households	Total population (Including institutional and houseless population							
	Location Code	Name of Village								institutional and houseless population			Scheduled Castes		Scheduled Tribes		
										P	M	F	M	F	M	F	
UDAIPUR DISTRICT RAJASTHAN: TEHSIL- KOTRA: PANCHAYAT SAMITI-10	21/10/164	Bhoori Dhebar			21.2	0.88	90	112.08	31	31	120	61	59		61	59	
UDAIPUR DISTRICT RAJASTHAN: TEHSIL- KOTRA: PANCHAYAT SAMITI-10	21/10/165	Bhata Ka Pani		74.1	39.23	1.1	47.11	161.54	46	46	267	146	121		146	121	
UDAIPUR DISTRICT RAJASTHAN: TEHSIL- KOTRA: PANCHAYAT SAMITI-10	21/10/166	Royni		85.13	20.17	2.14	2.1	109.54	23	23	118	67	51		67	51	
UDAIPUR DISTRICT RAJASTHAN: TEHSIL- KOTRA: PANCHAYAT SAMITI-10	21/10/167	Jher		W(1.01), 479.1 C(40.03)	239.24	12.03	24.01	795.42	331	335	1676	877	799	5	2	852	777
UDAIPUR DISTRICT RAJASTHAN: TEHSIL- KOTRA: PANCHAYAT SAMITI-10	21/10/168	Kookawas		W(1.22), 218.72 C(19.69)	90.18	53.4	41.19	424.4	106	106	600	307	293		292	283	
UDAIPUR DISTRICT RAJASTHAN: TEHSIL- KOTRA: PANCHAYAT SAMITI-10	21/10/169	Adabela		W(2.11), 266.1 C(20.03)	134.2	74.1	79	575.54	126	126	684	343	341		337	340	
UDAIPUR DISTRICT RAJASTHAN: TEHSIL- KOTRA: PANCHAYAT SAMITI-10	21/10/174	Padli		219.71 W(0.98)	34.72	28.1	17.05	300.56	40	40	246	124	122		124	122	

PULWARI KI NAL SANCTUARY	LAND USE AND AMENITIES RAJASTHAN		Inside PAs (Y=Yes; Blank=N o)	Irrigated by source	Unirrigated	Culturable waste	Area not available for cultivation	Area of Village (In hectares) & Occupied Town/Ward (In Residential Km ²) Houses	No. of Households	Total population (including institutional and houseless population			Scheduled Castes		Scheduled Tribes		
	Location Code	Name of Village								P	M	F	M	F	M	F	
UDAIPUR DISTRICT RAJASTHAN: TEHSIL- KOTRA: PANCHAYAT SAMITI-10	21/10/175	Buja		505.1 O(4.80)	111.25	2.03	40.11	663.29	149	149	746	424	322			424	322
UDAIPUR DISTRICT RAJASTHAN: TEHSIL- KOTRA: PANCHAYAT SAMITI-10	21/10/176	Bakhel		181 W(11.00)	280	2	9	483	262	262	1341	742	599	9	9	650	541
UDAIPUR DISTRICT RAJASTHAN: TEHSIL- KOTRA: PANCHAYAT SAMITI-10	21/10/177	Ajni		81 W(2.00)	122	40	10	255	99	102	595	299	296			288	280
UDAIPUR DISTRICT RAJASTHAN: TEHSIL- KOTRA: PANCHAYAT SAMITI-10	21/10/178	Jhanjhar		W(1.00)	104	3	6	114	85	85	470	230	240			230	239
UDAIPUR DISTRICT RAJASTHAN: TEHSIL- KOTRA: PANCHAYAT SAMITI-10	21/10/179	Thep		766 W(18.00)	150	18	162	1114	164	164	988	489	499			489	499
UDAIPUR DISTRICT RAJASTHAN: TEHSIL- KOTRA: PANCHAYAT SAMITI-10	21/10/180	Khajooriya		12 W(4.00)	22	2	11	58	24	24	122	59	63			53	62
UDAIPUR DISTRICT RAJASTHAN: TEHSIL- KOTRA: PANCHAYAT SAMITI-10	21/10/181	Kagwas		741 W(19.00)	175	45	48	1028	189	189	973	484	489	7	7	442	457

CENSUS DATA FOR VILLAGES WITHIN AND AROUND PULWARI SANCTUARY, RAJASTHAN

PULWARI KI NAL SANCTUARY	LAND USE AND AMENITIES RAJASTHAN		Inside PAs (Y=Yes; Blank=N o)	Irrigated by Forest	Irrigated by source	Unirrigated	Culturable waste	Area not available for cultivation	Area of Village (In hectares) & Town/Ward (In Km ²)	Occupied Residential Houses	No. of Households	Total population (Including institutional and houseless population			Scheduled Castes		Scheduled Tribes	
	Location Code	Name of Village										P	M	F	M	F	M	F
UDAIPUR DISTRICT RAJASTHAN: TEHSIL- KOTRA: PANCHAYAT SAMITI-10	21/10/182	Kodarmal		194 W(6.00)		109	6	4	319	130	130	740	372	368			371	362
UDAIPUR DISTRICT RAJASTHAN: TEHSIL- KOTRA: PANCHAYAT SAMITI-10	21/10/183	Nayawas Sera		59 W(5.00)		36	1	1	102	20	20	110	57	53			57	53
UDAIPUR DISTRICT RAJASTHAN: TEHSIL- KOTRA: PANCHAYAT SAMITI-10	21/10/190	Kala Khetar		105 W(9.00)		89	3	35	241	84	84	475	237	238			232	231
UDAIPUR DISTRICT RAJASTHAN: TEHSIL- KOTRA: PANCHAYAT SAMITI-10	21/10/224	Barchha		W(1.00)		24	11	172	208	17	17	103	54	49			54	49
UDAIPUR DISTRICT RAJASTHAN: TEHSIL- KOTRA: PANCHAYAT SAMITI-10	21/10/225	Dhadhmata		93 W(8.00)		72	8	92	273	72	72	390	207	183			203	183
UDAIPUR DISTRICT RAJASTHAN: TEHSIL- KOTRA: PANCHAYAT SAMITI-10	21/10/226	Chak Sandmariya				2			2	3	3	14	8	6			8	6
UDAIPUR DISTRICT RAJASTHAN: TEHSIL- KOTRA: PANCHAYAT SAMITI-10	21/10/227	Sandmariya		162 W(10.00)		65	53	28	318	88	91	463	229	234			219	226

CENSUS DATA FOR VILLAGES WITHIN AND AROUND PULWARI SANCTUARY, RAJASTHAN

PULWARI KI NAL SANCTUARY	LAND USE AND AMENITIES RAJASTHAN		Inside PAs (Y=Yes; Blank=N o)	Irrigated by Forest	Unirrigated	Culturable waste	Area not available for cultivation	Area of Village (In hectares) & Town/Ward (In Km ²) Residential	No. of Households	Total population (Including institutional and houseless population							
	Location Code	Name of Village								houseless population			Scheduled Castes			Scheduled Tribes	
										P	M	F	M	F	M	F	
UDAIPUR DISTRICT RAJASTHAN: TEHSIL- KOTRA: PANCHAYAT SAMITI-10	21/10/228	Nal Snadmariya		11 W(2.00)		7	2	22	21	21	133	66	67		66	67	
UDAIPUR DISTRICT RAJASTHAN: TEHSIL- KOTRA: PANCHAYAT SAMITI-10	21/10/229	Koliya		668 W(8.00)		153	10	116	142	142	791	402	389		400	387	
UDAIPUR DISTRICT RAJASTHAN: TEHSIL- KOTRA: PANCHAYAT SAMITI-10	21/10/230	Bagawat		413 W(6.00)		115	6	19	135	135	750	386	364		383	364	
UDAIPUR DISTRICT RAJASTHAN: TEHSIL- KOTRA: PANCHAYAT SAMITI-10	21/10/231	Bera Katar		497 W(10.00)		225	11	12	227	227	1311	648	663		647	663	
UDAIPUR DISTRICT RAJASTHAN: TEHSIL- KOTRA: PANCHAYAT SAMITI-10	21/10/232	Nayawas		496 W(50.00)		324	302.76	118	442	442	2589	1338	1251		1308	1251	
UDAIPUR DISTRICT RAJASTHAN: TEHSIL- KOTRA: PANCHAYAT SAMITI-10	21/10/233	Sondraf		514 W(18.00)		80	62	29	143	145	810	426	384		425	384	
UDAIPUR DISTRICT RAJASTHAN: TEHSIL- KOTRA: PANCHAYAT SAMITI-10	21/10/234	Kolra		W(10.00) O(28.00)		111	17	52	652	555	3315	1778	1537	142	120	427	414

CENSUS DATA FOR VILLAGES WITHIN AND AROUND PULWARI SANCTUARY, RAJASTHAN

PULWARI KI NAL SANCTUARY	LAND USE AND AMENITIES RAJASTHAN		Inside PAs (Y=Yes; Blank=N o)	Irrigated by source	Unirrigated	Culturable waste	Area not available for cultivation	Area of Village (In hectares) & Town/Ward (In Km ²)	Occupied Residential Houses	No. of Households	Total population (Including institutional and houseless population				Scheduled Castes		Scheduled Tribes	
	Location Code	Name of Village									P	M	F	M	F	M	F	
UDAIPUR DISTRICT RAJASTHAN: TEHSIL- KOTRA: PANCHAYAT SAMITI-10	21/10/235	Gandhi Sarna		W(3.00) 184 O(18.00)	199	31	374	809	209	209	1210	628	582			614	572	
UDAIPUR DISTRICT RAJASTHAN: TEHSIL- KOTRA: PANCHAYAT SAMITI-10	21/10/236	Nichli Subri		W(15.00), 300 O(31.00)	222	122	269	662	206	206	1129	554	575			553	574	
UDAIPUR DISTRICT RAJASTHAN: TEHSIL- KOTRA: PANCHAYAT SAMITI-10	21/10/237	Upli Subri		W(5.00), O(15.00)	100		255	375	137	137	770	387	383			380	383	
UDAIPUR DISTRICT RAJASTHAN: TEHSIL- KOTRA: PANCHAYAT SAMITI-10	21/10/271	Rajpur		51.26 W(16.23)	83.99	32.13	92.67	276.28	87	87	576	288	288			287	288	
UDAIPUR DISTRICT RAJASTHAN: TEHSIL- KOTRA: PANCHAYAT SAMITI-10	21/10/278	Cheekhli		W(13.00)	116	80	207	416	98	98	626	290	336			290	336	
UDAIPUR DISTRICT RAJASTHAN: TEHSIL- KOTRA: PANCHAYAT SAMITI-10	21/10/279	Buriya		W(20.00)	204	74	564	862	185	185	1169	592	577			586	575	
UDAIPUR DISTRICT RAJASTHAN: TEHSIL- KOTRA: PANCHAYAT SAMITI-10	21/10/287	Mamer		4 W(20.00)	387	6	1803.08	2220.08	333	333	1668	917	951	5		851	912	

CENSUS DATA FOR VILLAGES WITHIN AND AROUND PULWARI SANCTUARY, RAJASTHAN

PULWARI KI NAL SANCTUARY	LAND USE AND AMENITIES		RAJASTHAN															
	Location Code	Name of Village	Inside PAS (Y=Yes; Blank=N o)	Forest	Irrigated by source	Unirrigated	Culturable waste	Area not available for cultivation	Area of Village (in hectares) & Occupied Town/Ward (In Residential Km ²) Houses	No. of Households	Total population (Including institutional and houseless population				Scheduled Castes		Scheduled Tribes	
											P	M	F	M	F	M	F	
UDAIPUR DISTRICT RAJASTHAN: TEHSIL- KOTRA: PANCHAYAT SAMITI-10	21/10/288	Bhooi Dhebar			W(3.00)	79	9	260	351	45	45	279	141	136			141	138
UDAIPUR DISTRICT RAJASTHAN: TEHSIL- KOTRA: PANCHAYAT SAMITI-10	21/10/289	Loona			W(4.00)	30	/	243	284	26	26	181	94	87			94	87
UDAIPUR DISTRICT RAJASTHAN: TEHSIL- KOTRA: PANCHAYAT SAMITI-10	21/10/290	Morchhuchha			W(2.00)	131		492	625	102	102	703	359	344			349	339
UDAIPUR DISTRICT RAJASTHAN: TEHSIL- KOTRA: PANCHAYAT SAMITI-10	21/10/54	Ghatta	Y		W(7.00)	246	96	1016	1365	186	186	902	497	405			497	405
UDAIPUR DISTRICT RAJASTHAN: TEHSIL- KOTRA: PANCHAYAT SAMITI-10	21/10/55	Gogrood	Y		W(4.00)	300	183	552	1039	253	253	1496	785	711	7	5	724	686
UDAIPUR DISTRICT RAJASTHAN: TEHSIL- KOTRA: PANCHAYAT SAMITI-10	21/10/62	Kali Doongri	Y	200	W(3.00)	56	27	392	678	39	39	268	148	120			148	120
UDAIPUR DISTRICT RAJASTHAN: TEHSIL- KOTRA: PANCHAYAT SAMITI-10	21/10/63	Jari Rohan	Y			30	1	119	150	25	25	144	69	75			69	75

CENSUS DATA FOR VILLAGES WITHIN AND AROUND PULWARI SANCTUARY, RAJASTHAN

PULWARI KI NAL SANCTUARY	LAND USE AND AMENITIES RAJASTHAN		Inside PAs (Y=Yes; Blank=N o)	Irrigated by Forest	Unirrigated	Culturable waste	Area not available for cultivation	Area of Village (in hectares) & Town/Ward (in Km ²)	Occupied Residential Houses	No. of Households	Total population (including institutional and houseless population			Scheduled Castes		Scheduled Tribes	
	Location Code	Name of Village									P	M	F	M	F	M	F
UDAIPUR DISTRICT RAJASTHAN: TEHSIL- KOTRA: PANCHAYAT SAMITI-10	21/10/64	Majra Sai	Y			9	9	10	19	10	10	69	43	26		43	26
UDAIPUR DISTRICT RAJASTHAN: TEHSIL- KOTRA: PANCHAYAT SAMITI-10	21/10/67	Pandi Bor	Y	107		62	34	164	367	55	55	348	188	160		188	160
UDAIPUR DISTRICT RAJASTHAN: TEHSIL- KOTRA: PANCHAYAT SAMITI-10	21/10/68	Peepla	Y	585 O(3.00)		168	81.93	460	1297.93	184	184	1070	550	520		544	515
UDAIPUR DISTRICT RAJASTHAN: TEHSIL- KOTRA: PANCHAYAT SAMITI-10	21/10/69	Sammal	Y			50	43.82	125	218.62	51	51	369	194	175		194	175
UDAIPUR DISTRICT RAJASTHAN: TEHSIL- KOTRA: PANCHAYAT SAMITI-10	21/10/70	Paoti Khurd	Y	W(1.00)		80	28	220	329	37	37	254	134	120		134	120
UDAIPUR DISTRICT RAJASTHAN: TEHSIL- KOTRA: PANCHAYAT SAMITI-10	21/10/71	Kaleem	Y	1 O(2.00)		61	29	206	299	55	55	340	189	151		188	151
UDAIPUR DISTRICT RAJASTHAN: TEHSIL- KOTRA: PANCHAYAT SAMITI-10	21/10/126	Moriya Khuna	Y	O(1.00)		13	6	2	22	14	14	97	47	50		47	50

CENSUS DATA FOR VILLAGES WITHIN AND AROUND PULWARI SANCTUARY, RAJASTHAN

PULWARI KINHAL SANCTUARY	LAND USE AND AMENITIES RAJASTHAN		Inside PAs (Y=Yes; Blank=N o)	Irrigated by source	Unirrigated	Culturable waste	Area not available for cultivation	Area of Village (In hectares) & Town/Ward (In Km ²)	Occupied Residential Houses	No. of Households	Total population (Including institutional and houseless population				Scheduled Castes		Scheduled Tribes	
	Location Code	Name of Village									P	M	F	M	F	M	F	
																		M
UDAIPUR DISTRICT RAJASTHAN: TEHSIL- KOTRA: PANCHAYAT SAMITI-10	21/10/129	Cheebar Badi	Y	56 O(5.00)		74	36	44	215	66	90	445	222	223	1		213	220
UDAIPUR DISTRICT RAJASTHAN: TEHSIL- KOTRA: PANCHAYAT SAMITI-10	21/10/130	Malwiya	Y	W(1.00), 98 O(7.00)		71	50	121	348	91	91	530	271	259			238	243
UDAIPUR DISTRICT RAJASTHAN: TEHSIL- KOTRA: PANCHAYAT SAMITI-10	21/10/131	Merpur	Y	O(5.00)		74	35	88	202	86	86	409	201	208	4	1	138	140
UDAIPUR DISTRICT RAJASTHAN: TEHSIL- KOTRA: PANCHAYAT SAMITI-10	21/10/132	Tiloi	Y	W(1.00), C(6.00)		124	52	80	263	188	188	1032	529	503	1		492	472
UDAIPUR DISTRICT RAJASTHAN: TEHSIL- KOTRA: PANCHAYAT SAMITI-10	21/10/133	Kham	Y	1 O(3.00)		67	35	206	312	50	50	288	145	143	1		141	143
UDAIPUR DISTRICT RAJASTHAN: TEHSIL- KOTRA: PANCHAYAT SAMITI-10	21/10/152	Gura	Y	455 O(2.00)		97	51	162	767	84	84	520	294	226	3		286	226
UDAIPUR DISTRICT RAJASTHAN: TEHSIL- KOTRA: PANCHAYAT SAMITI-10	21/10/153	Beradhari	Y			34	11	31	203	14	14	9	53	40			53	40

CENSUS DATA FOR VILLAGES WITHIN AND AROUND PULWARI SANCTUARY, RAJASTHAN

PULWARI KI NAL SANCTUARY	LAND USE AND AMENITIES RAJASTHAN		Inside PAs (Y=Yes; Blank=N o)	Irrigated by source	Unirrigated	Culturable waste	Area not available for cultivation	Area of Village (In hectares) & Town/Ward (In Km ²) Residential	Occupied Houses	No. of Households	Total population (Including institutional and houseless population				Scheduled Castes		Scheduled Tribes	
	Location Code	Name of Village									P	M	F	M	F	M	F	
UDAIPUR DISTRICT RAJASTHAN: TEHSIL- KOTRA: PANCHAYAT SAMITI-10	21/10/154	Torna	Y	W(1.00)		22	8	22	53	50	50	29	149	143			149	143
UDAIPUR DISTRICT RAJASTHAN: TEHSIL- KOTRA: PANCHAYAT SAMITI-10	21/10/155	Borli	Y	O(3.00)		89	26	651	769	66	66	377	196	181			196	181
UDAIPUR DISTRICT RAJASTHAN: TEHSIL- KOTRA: PANCHAYAT SAMITI-10	21/10/156	Bekaritlyawar	Y	409.38 W(6.83)		65.95	15.88	16.34	514.38	48	48	283	141	142			141	142
UDAIPUR DISTRICT RAJASTHAN: TEHSIL- KOTRA: PANCHAYAT SAMITI-10	21/10/157	Sulao	Y	486.22 W(25.56)		210.21	30.87	83.23	836.09	138	138	806	414	392			336	322
UDAIPUR DISTRICT RAJASTHAN: TEHSIL- KOTRA: PANCHAYAT SAMITI-10	21/10/158	Har	Y	W(6.00)		23	18	94	141	47	47	243	128	115			126	115
UDAIPUR DISTRICT RAJASTHAN: TEHSIL- KOTRA: PANCHAYAT SAMITI-10	21/10/159	Mahula	Y	179.58 W(0.43)		80.88	23.16	16.78	300.83	47	47	275	114	131			141	125
UDAIPUR DISTRICT RAJASTHAN: TEHSIL- KOTRA: PANCHAYAT SAMITI-10	21/10/160	Ranura	Y	110.38 W(8.89)		31.06	16.55	12.64	179.52	13	13	81	47	34			47	34

CENSUS DATA FOR VILLAGES WITHIN AND AROUND PULWARI SANCTUARY, RAJASTHAN

PULWARI KI NAL SANCTUARY	LAND USE AND AMENITIES RAJASTHAN		Inside PAs (Y=Yes; Blank=N o)	Irrigated by Forest	Unirrigated	Culturable waste	Area not available for cultivation	Area of Village (in hectares) & Town/Ward (In Km ²)	Occupied Residential Houses	No. of Households	Total population (Including institutional and houseless population			Scheduled Castes		Scheduled Tribes	
	Location Code	Name of Village									P	M	F	M	F	M	F
UDAIPUR DISTRICT RAJASTHAN: TEHSIL- KOTRA: PANCHAYAT SAMITI-10	21/10/184	Chhapar	Y	261 W(9.00)	94	15	46	425	91	91	469	228	241			226	241
UDAIPUR DISTRICT RAJASTHAN: TEHSIL- KOTRA: PANCHAYAT SAMITI-10	21/10/185	Chhahariya	Y	211.61 W(0.38)	78.49	29.23	13.64	333.35	27	27	134	71	63			67	63
UDAIPUR DISTRICT RAJASTHAN: TEHSIL- KOTRA: PANCHAYAT SAMITI-10	21/10/186	Bikami	Y	180.8 W(8.55)	86.82	15.31	56.27	347.75	132	132	636	295	341	44	53	69	106
UDAIPUR DISTRICT RAJASTHAN: TEHSIL- KOTRA: PANCHAYAT SAMITI-10	21/10/187	Seermi Tankri	Y	21.82 W(2.56)	25.79	3.35	6.13	59.65	23	0.23	116	58	58			52	49
UDAIPUR DISTRICT RAJASTHAN: TEHSIL- KOTRA: PANCHAYAT SAMITI-10	21/10/188	Goriya	Y	129.02 W(9.48)	76.28	24.25	29.21	268.24	58	60	337	176	161			176	161
UDAIPUR DISTRICT RAJASTHAN: TEHSIL- KOTRA: PANCHAYAT SAMITI-10	21/10/189	Rujiya Khuna	Y	160 W(11.00)	99	7	44	321	117	117	699	357	342			342	335
UDAIPUR DISTRICT RAJASTHAN: TEHSIL- KOTRA: PANCHAYAT SAMITI-10	21/10/191	Adiseri	Y	14.56 W(0.77)	22.24	12.19	3.31	53.07	31	31	158	78	80			78	80

CENSUS DATA FOR VILLAGES WITHIN AND AROUND PULWARI SANCTUARY, RAJASTHAN

PULWARI KI NAL SANCTUARY	LAND USE AND AMENITIES RAJASTHAN		Inside PAs (Y=Yes; Blank=N o)	Forest	Irrigated by source	Unirrigated	Culturable waste	Area not available for cultivation	Area of Village (in hectares) & Occupied Town/Ward (in Km ²) Residential	No. of Households	Total population (including institutional and houseless population								
	Location Code	Name of Village									houseless population			Scheduled Castes		Scheduled Tribes			
											P	M	F	M	F	M	F		
UDAIPUR DISTRICT RAJASTHAN: TEHSIL- KOTRA: PANCHAYAT SAMITI-10	21/10/192	Bhiyata	Y		21 W(12.00)		99	21	262	415	107	107	613	328	285	1	323	283	
UDAIPUR DISTRICT RAJASTHAN: TEHSIL- KOTRA: PANCHAYAT SAMITI-10	21/10/193	Jura	Y		W(10.00)		106	20	56	192	159	159	851	439	412	83	86	22	13
UDAIPUR DISTRICT RAJASTHAN: TEHSIL- KOTRA: PANCHAYAT SAMITI-10	21/10/194	Tandta	Y		W(2.00)		48	24	105	179	45	45	238	128	110			128	110
UDAIPUR DISTRICT RAJASTHAN: TEHSIL- KOTRA: PANCHAYAT SAMITI-10	21/10/195	Joonapadar	Y		100 W(4.00)		99	37	8	248	71	71	483	244	239			244	239
UDAIPUR DISTRICT RAJASTHAN: TEHSIL- KOTRA: PANCHAYAT SAMITI-10	21/10/196	Punawali	Y		33 W(2.00)		15	5	11	66	11	11	66	29	37			29	37
UDAIPUR DISTRICT RAJASTHAN: TEHSIL- KOTRA: PANCHAYAT SAMITI-10	21/10/197	Nichli Kundal	Y		21 W(3.00)		62	24	28	138	33	33	200	91	109			87	107
UDAIPUR DISTRICT RAJASTHAN: TEHSIL- KOTRA: PANCHAYAT SAMITI-10	21/10/198	Upli Kundal	Y		34 W(1.00)		32	14	29	110	43	43	212	114	98			113	98

CENSUS DATA FOR VILLAGES WITHIN AND AROUND PULWARI SANCTUARY, RAJASTHAN

PULWARI KI NAL SANCTUARY	LAND USE AND AMENITIES RAJASTHAN		Inside PAs (Y=Yes; Blank=N o)	Forest	Irrigated by source	Unirrigated	Culturable waste	Area not available for cultivation	Area of Village (In hectares) & Town/Ward (In Residential Km ²)	Occupied Houses	No. of Households	Total population (Including institutional and houseless population			Scheduled Castes		Scheduled Tribes		
	Location Code	Name of Village										P	M	F	M	F	M	F	
UDAIPUR DISTRICT RAJASTHAN: TEHSIL- KOTRA: PANCHAYAT SAMITI-10	21/10/199	Kanthariya	Y		W(3.00)		34	1	8	46	9	9	47	24	23			24	23
UDAIPUR DISTRICT RAJASTHAN: TEHSIL- KOTRA: PANCHAYAT SAMITI-10	21/10/200	Nayar	Y	82			62	19	3	166	39	39	217	105	112			105	112
UDAIPUR DISTRICT RAJASTHAN: TEHSIL- KOTRA: PANCHAYAT SAMITI-10	21/10/201	Kana Padar	Y		W(5.00)		55		20	80	37	37	190	95	95			95	95
UDAIPUR DISTRICT RAJASTHAN: TEHSIL- KOTRA: PANCHAYAT SAMITI-10	21/10/202	Umri Paday	Y	179	W(5.00)		70	57	21	332	84	84	441	233	208			221	201
UDAIPUR DISTRICT RAJASTHAN: TEHSIL- KOTRA: PANCHAYAT SAMITI-10	21/10/203	Darmiyma	Y		W(6.00)		63	10	156	235	52	52	358	178	180			175	177
UDAIPUR DISTRICT RAJASTHAN: TEHSIL- KOTRA: PANCHAYAT SAMITI-10	21/10/204	Bhoola Ki Amla	Y				116	122	227	465	84	84	421	212	209			211	209
UDAIPUR DISTRICT RAJASTHAN: TEHSIL- KOTRA: PANCHAYAT SAMITI-10	21/10/205	Dhanodar	Y		W(2.00)		105	68	211	386	71	75	465	241	224			240	224

CENSUS DATA FOR VILLAGES WITHIN AND AROUND PULWARI SANCTUARY, RAJASTHAN

PULWARI KI NAL SANCTUARY	LAND USE AND AMENITIES RAJASTHAN		Inside PAs (Y=Yes; Blank=N o)	Forest	Irrigated by source	Unirrigated	Culturable waste	Area not available for cultivation	Area of Village (In hectares) & Town/Ward (In Km ²)	Occupied Residential Houses	No. of Households	Total population (Including institutional and houseless population						
	Location Code	Name of Village										Scheduled Castes			Scheduled Tribes			
												P	M	F	M	F	M	F
UDAIPUR DISTRICT RAJASTHAN: TEHSIL- KOTRA: PANCHAYAT SAMITI-10	21/10/206	Gor	Y				41	17	98	156	21	22	116	64	52		64	52
UDAIPUR DISTRICT RAJASTHAN: TEHSIL- KOTRA: PANCHAYAT SAMITI-10	21/10/207	Maldar Kalan	Y				42	9	22	73	37	37	172	90	82		90	82
UDAIPUR DISTRICT RAJASTHAN: TEHSIL- KOTRA: PANCHAYAT SAMITI-10	21/10/208	Nal Digawari	Y				6		7	13	8	8	44	22	22		22	22
UDAIPUR DISTRICT RAJASTHAN: TEHSIL- KOTRA: PANCHAYAT SAMITI-10	21/10/209	Maldar Khurd	Y				26	9	12	47	12	12	84	46	38		46	38
UDAIPUR DISTRICT RAJASTHAN: TEHSIL- KOTRA: PANCHAYAT SAMITI-10	21/10/210	Chak Antaliya	Y				4			4	5	5	17	10	7		10	7
UDAIPUR DISTRICT RAJASTHAN: TEHSIL- KOTRA: PANCHAYAT SAMITI-10	21/10/211	Ariwara	Y		W(2.00)		24	20	20	66	32	32	162	87	75		85	75
UDAIPUR DISTRICT RAJASTHAN: TEHSIL- KOTRA: PANCHAYAT SAMITI-10	21/10/212	Gujari	Y		W(8.00)		27	7	75	117	29	29	163	82	81		82	81

CENSUS DATA FOR VILLAGES WITHIN AND AROUND PULWARI SANCTUARY, RAJASTHAN

PULWARI KI NAL SANCTUARY	LAND USE AND AMENITIES RAJASTHAN		Inside PAs (Y=Yes; Blank=N o)	Forest	Irrigated by source	Unirrigated	Culturable waste	Area not available for cultivation	Area of Village (In hectares) & Town/Ward (In Km ²)	Occupied Residential Houses	No. of Households	Total population (Including institutional and houseless population			Scheduled Castes		Scheduled Tribes	
	Location Code	Name of Village										P	M	F	M	F	M	F
UDAIPUR DISTRICT RAJASTHAN: TEHSIL- KOTRA: PANCHAYAT SAMITI-10	21/10/213	Antaliya	Y		W(1.00)		15	4	22	42	12	12	89	41	48		27	39
UDAIPUR DISTRICT RAJASTHAN: TEHSIL- KOTRA: PANCHAYAT SAMITI-10	21/10/214	Beelwan	Y		W(7.00)		219	64	250	540	160	160	933	461	472		457	472
UDAIPUR DISTRICT RAJASTHAN: TEHSIL- KOTRA: PANCHAYAT SAMITI-10	21/10/215	Sarli	Y		W(2.00)		42	10	86	140	47	47	303	153	150		153	150
UDAIPUR DISTRICT RAJASTHAN: TEHSIL- KOTRA: PANCHAYAT SAMITI-10	21/10/216	Paleser	Y		W(7.00)		125	37	212	381	95	95	448	239	209		216	195
UDAIPUR DISTRICT RAJASTHAN: TEHSIL- KOTRA: PANCHAYAT SAMITI-10	21/10/217	Digawari Khurd	Y		W(6.00)		105	54	106	271	58	58	320	163	157		163	157
UDAIPUR DISTRICT RAJASTHAN: TEHSIL- KOTRA: PANCHAYAT SAMITI-10	21/10/218	Digawari Kalan	Y	4	W(5.00)		178	122	84	393	114	114	611	327	284		315	282
UDAIPUR DISTRICT RAJASTHAN: TEHSIL- KOTRA: PANCHAYAT SAMITI-10	21/10/219	Kauchha	Y		W(4.00)		139	65	178	386	108	108	559	311	248		306	247

CENSUS DATA FOR VILLAGES WITHIN AND AROUND PULWARI SANCTUARY, RAJASTHAN

PULWARI KI NAL SANCTUARY	LAND USE AND AMENITIES RAJASTHAN		Inside PAs (Y=Yes; Blank=N o)	Irrigated by Forest	Irrigated by source	Unirrigated	Culturable waste	Area not available for cultivation	Area of Village (In hectares) & Town/Ward (In Km ²) Residential	Occupied Houses	No. of Households	Total population (Including institutional and houseless population						Scheduled Castes		Scheduled Tribes	
	Location Code	Name of Village										P	M	F	M	F	M	F	M	F	
UDAIPUR DISTRICT RAJASTHAN: TEHSIL- KOTRA: PANCHAYAT SAMITI-10	21/10/220	Padalwara	Y		W(14.00)		100	63	25	202	64	64	367	185	182				176	172	
UDAIPUR DISTRICT RAJASTHAN: TEHSIL- KOTRA: PANCHAYAT SAMITI-10	21/10/221	Jogiwar	Y		W(30.00)		464	93	754	1341	356	356	1859	979	880	1			936	854	
UDAIPUR DISTRICT RAJASTHAN: TEHSIL- KOTRA: PANCHAYAT SAMITI-10	21/10/222	Soobri Ki Nal	Y		W(3.00)		9	10	17	39	14	14	68	37	31				37	31	
UDAIPUR DISTRICT RAJASTHAN: TEHSIL- KOTRA: PANCHAYAT SAMITI-10	21/10/223	Barla	Y		W(1.00), O(2.00)		37	16	344	400	43	43	245	118	127				118	127	
UDAIPUR DISTRICT RAJASTHAN: TEHSIL- KOTRA: PANCHAYAT SAMITI-10	21/10/238	Lamba Haldoo	Y		W(3.00)		57	25	147	232	89	89	464	245	219				242	219	
UDAIPUR DISTRICT RAJASTHAN: TEHSIL- KOTRA: PANCHAYAT SAMITI-10	21/10/239	Nichla Thala	Y		W(5.00)		80	28	223	336	66	66	378	182	196				182	196	
UDAIPUR DISTRICT RAJASTHAN: TEHSIL- KOTRA: PANCHAYAT SAMITI-10	21/10/240	Upla Thala}	Y		W(1.00)		74	15	149	239	63	63	385	203	182				203	182	

CENSUS DATA FOR VILLAGES WITHIN AND AROUND PULWARI SANCTUARY, RAJASTHAN

PULWARI KI NAL SANCTUARY	LAND USE AND AMENITIES RAJASTHAN		Inside PAs (Y=Yes; Blank=N o)	Irrigated by Forest	Irrigated by source	Unirrigated	Culturable waste	Area not available for cultivation	Area of Village (in hectares) & Town/Ward (In Km ²)	Occupied Residential Houses	No. of Households	Total population (Including institutional and houseless population			Scheduled Castes		Scheduled Tribes		
	Location Code	Name of Village										P	M	F	M	F	M	F	
UDAIPUR DISTRICT RAJASTHAN: TEHSIL- KOTRA: PANCHAYAT SAMITI-10	21/10/241	Dhedmariya	Y		W(8.00)		122	45	194	369	136	136	776	386	390			383	390
UDAIPUR DISTRICT RAJASTHAN: TEHSIL- KOTRA: PANCHAYAT SAMITI-10	21/10/242	Gura	Y		W(7.00)		86		295	388	108	108	623	310	313			305	312
UDAIPUR DISTRICT RAJASTHAN: TEHSIL- KOTRA: PANCHAYAT SAMITI-10	21/10/243	Chak Bamnimata	Y				5		3	8	7	7	31	17	14			17	14
UDAIPUR DISTRICT RAJASTHAN: TEHSIL- KOTRA: PANCHAYAT SAMITI-10	21/10/244	Chak Ghorimal	Y				2			2									
UDAIPUR DISTRICT RAJASTHAN: TEHSIL- KOTRA: PANCHAYAT SAMITI-10	21/10/245	Chak Karwa Mahua	Y		4		10	2		16	8	8	32	15	17			15	17
UDAIPUR DISTRICT RAJASTHAN: TEHSIL- KOTRA: PANCHAYAT SAMITI-10	21/10/246	Patharpari	Y		323 W(12.00)		184		369	888	197	197	1171	598	573			589	569
UDAIPUR DISTRICT RAJASTHAN: TEHSIL- KOTRA: PANCHAYAT SAMITI-10	21/10/247	Arjunpura	Y		22		22	8	3	55	25	25	125	67	58			67	58

CENSUS DATA FOR VILLAGES WITHIN AND AROUND PULWARI SANCTUARY, RAJASTHAN

PULWARI KI NAL SANCTUARY	LAND USE AND AMENITIES RAJASTHAN		Inside PAs (Y=Yes; Blank=N o)	Irrigated by Forest	Unirrigated	Culturable waste	Area not available for cultivation	Area of Village (In hectares) & Town/Ward (In Km ²)	Occupied Residential Houses	No. of Households	Total population (Including institutional and houseless population						
	Location Code	Name of Village									houseless population			Scheduled Castes		Scheduled Tribes	
											P	M	F	M	F	M	F
UDAIPUR DISTRICT RAJASTHAN: TEHSIL- KOTRA: PANCHAYAT SAMITI-10	21/10/248	Dungariya	Y	1421 W(1.00)	77	30	18	1547	77	77	435	230	205			217	200
UDAIPUR DISTRICT RAJASTHAN: TEHSIL- KOTRA: PANCHAYAT SAMITI-10	21/10/249	Choki	Y	1193	20	6	45	1264	20	20	95	47	48			47	48
UDAIPUR DISTRICT RAJASTHAN: TEHSIL- KOTRA: PANCHAYAT SAMITI-10	21/10/250	Wali	Y	383 W(1.00)	32	10	19	445	31	31	219	112	107			112	107
UDAIPUR DISTRICT RAJASTHAN: TEHSIL- KOTRA: PANCHAYAT SAMITI-10	21/10/251	Kundal	Y	166	66	7	15	254	55	55	355	174	181			174	181
UDAIPUR DISTRICT RAJASTHAN: TEHSIL- KOTRA: PANCHAYAT SAMITI-10	21/10/252	Barli	Y	369 W(4.00)	158	51	74	656	132	132	813	417	396			411	392
UDAIPUR DISTRICT RAJASTHAN: TEHSIL- KOTRA: PANCHAYAT SAMITI-10	21/10/253	Chokimagri	Y	46	45	12	8	111	32	32	170	82	88			82	88
UDAIPUR DISTRICT RAJASTHAN: TEHSIL- KOTRA: PANCHAYAT SAMITI-10	21/10/254	Gau Peepia	Y	164 W(5.00)	230	77	75	551	228	228	1332	683	649	24	9	647	631

CENSUS DATA FOR VILLAGES WITHIN AND AROUND PULWARI SANCTUARY, RAJASTHAN

PULWARI KI NAL SANCTUARY	LAND USE AND AMENITIES RAJASTHAN		Inside PAs (Y=Yes; Blank=N o)	Irrigated by source	Unirrigated	Culturable waste	Area not available for cultivation	Area of Village (In hectares) & Occupied Town/Ward (In Residential Km ²) Houses	No. of Households	Total population (including institutional and houseless population							
	Location Code	Name of Village								institutional and houseless population			Scheduled Castes		Scheduled Tribes		
										P	M	F	M	F	M	F	
UDAIPUR DISTRICT RAJASTHAN: TEHSIL- KOTRA: PANCHAYAT SAMITI-10	21/10/255	Boti Kalan	Y	438 O(3.00)		83	35	6	565	100	100	614	315	299		310	297
UDAIPUR DISTRICT RAJASTHAN: TEHSIL- KOTRA: PANCHAYAT SAMITI-10	21/10/256	Khankhariya	Y	166		45	12	2	225	42	42	239	127	112		127	112
UDAIPUR DISTRICT RAJASTHAN: TEHSIL- KOTRA: PANCHAYAT SAMITI-10	21/10/257	Kaanjawa	Y	41		25	6	4	76	26	26	155	79	76		76	72
UDAIPUR DISTRICT RAJASTHAN: TEHSIL- KOTRA: PANCHAYAT SAMITI-10	21/10/258	Talab	Y	338		55	20	7	420	67	67	427	223	204		219	202
UDAIPUR DISTRICT RAJASTHAN: TEHSIL- KOTRA: PANCHAYAT SAMITI-10	21/10/259	Poptali	Y	414		36	10	9	469	33	33	210	112	98		112	98
UDAIPUR DISTRICT RAJASTHAN: TEHSIL- KOTRA: PANCHAYAT SAMITI-10	21/10/260	Godalwara	Y	166 W(1.00)		71	11		249	38	38	242	117	125		113	125
UDAIPUR DISTRICT RAJASTHAN: TEHSIL- KOTRA: PANCHAYAT SAMITI-10	21/10/261	Boti Khurd	Y	303 W(1.00)		27	14	3	348	40	40	231	115	116		115	116

CENSUS DATA FOR VILLAGES WITHIN AND AROUND PULWARI SANCTUARY, RAJASTHAN

PULWARI KI NAL SANCTUARY	LAND USE AND AMENITIES RAJASTHAN		Inside PAs (Y=Yes; Blank=N o)	Irrigated by Forest	Irrigated by source	Unirrigated	Culturable waste	Area not available for cultivation	Area of Village (In hectares) & Town/Ward (In Km ²)	Occupied Residential Houses	No. of Households	Total population (Including institutional and houseless population				Scheduled Castes		Scheduled Tribes	
	Location Code	Name of Village										P	M	F	M	F	M	F	
																			M
UDAIPUR DISTRICT RAJASTHAN: TEHSIL- KOTRA: PANCHAYAT SAMITI-10	21/10/262	Mahari	Y	1424	Q(11.00)		459	3	147	2044	445	445	2492	1294	1198	11	5	1201	1152
UDAIPUR DISTRICT RAJASTHAN: TEHSIL- KOTRA: PANCHAYAT SAMITI-10	21/10/263	Nal	Y	955	Q(2.00)		53	27	11	1048	54	54	331	166	165			165	165
UDAIPUR DISTRICT RAJASTHAN: TEHSIL- KOTRA: PANCHAYAT SAMITI-10	21/10/264	Shishviya	Y	395			50	20	9	474	48	48	311	160	151			156	148
UDAIPUR DISTRICT RAJASTHAN: TEHSIL- KOTRA: PANCHAYAT SAMITI-10	21/10/265	Khachan	Y	513			28	5	4	550	24	24	123	64	59			63	59
UDAIPUR DISTRICT RAJASTHAN: TEHSIL- KOTRA: PANCHAYAT SAMITI-10	21/10/266	Lohari	Y		W(1.00)		65		888	954	40	40	215	103	112			99	112
UDAIPUR DISTRICT RAJASTHAN: TEHSIL- KOTRA: PANCHAYAT SAMITI-10	21/10/267	Umariya	Y	730			73	1	109	913	61	61	372	189	183			185	176
UDAIPUR DISTRICT RAJASTHAN: TEHSIL- KOTRA: PANCHAYAT SAMITI-10	21/10/268	Ambadeh	Y	891	W(1.00)		72	27	7	998	103	103	605	290	315			282	305

CENSUS DATA FOR VILLAGES WITHIN AND AROUND PULWARI SANCTUARY, RAJASTHAN

PULWARI KI NAL SANCTUARY	LAND USE AND AMENITIES RAJASTHAN		Inside PAs (Y=Yes; Blank=N o)	Irrigated by source	Unirrigated	Culturable waste	Area not available for cultivation	Area of Village (In hectares) & Occupied Town/Ward (In Residential Km ²) Houses	No. of Households	Total population (Including institutional and houseless population				Scheduled Castes		Scheduled Tribes		
	Location Code	Name of Village								P	M	F	M	F	M	F		
UDAIPUR DISTRICT RAJASTHAN: TEHSIL- KOTRA: PANCHAYAT SAMITI-10	21/10/269	Sara	Y	1356 O(7.00)		314	103	21	1801	346	346	1845	918	927	5	4	912	921
UDAIPUR DISTRICT RAJASTHAN: TEHSIL- KOTRA: PANCHAYAT SAMITI-10	21/10/270	Lunk	Y	384 O(8.00)		132	12	49	585	119	119	727	357	370			357	370
UDAIPUR DISTRICT RAJASTHAN: TEHSIL- KOTRA: PANCHAYAT SAMITI-10	21/10/272	Bali Charni	Y	133.25 W(7.28)		72	35.38	191.25	439.16	89	89	555	274	281			274	281
UDAIPUR DISTRICT RAJASTHAN: TEHSIL- KOTRA: PANCHAYAT SAMITI-10	21/10/273	Sawan Ka Kyara	Y	463.23 W(17.35)		55.52	98.59	68.13	702.82	135	144	1011	526	485	31	35	493	447
UDAIPUR DISTRICT RAJASTHAN: TEHSIL- KOTRA: PANCHAYAT SAMITI-10	21/10/274	Cheekhla	Y	W(4.25)		82		44.19	130.44	68	68	377	188	189			183	188
UDAIPUR DISTRICT RAJASTHAN: TEHSIL- KOTRA: PANCHAYAT SAMITI-10	21/10/275	Gura	Y	45.05 W(17.08)		107.11	25.32	209.27	403.83	188	188	1132	569	563	31	31	531	525
UDAIPUR DISTRICT RAJASTHAN: TEHSIL- KOTRA: PANCHAYAT SAMITI-10	21/10/276	Maridwal	Y	76.83 W(9.00)		322	100	152	659.83	214	214	1303	658	645			656	645

CENSUS DATA FOR VILLAGES WITHIN AND AROUND PULWARI SANCTUARY, RAJASTHAN

PULWARI KI NAL SANCTUARY	LAND USE AND AMENITIES RAJASTHAN		Inside PAs (Y=Yes; Blank=N o)	Forest	Irrigated by source	Unirrigated	Culturable waste	Area not available for cultivation	Area of Village (In hectares) & Occupied Town/Ward (In Residential Km ²) Houses	No. of Households	Total population (Including institutional and houseless population				Scheduled Castes		Scheduled Tribes	
	Location Code	Name of Village									P	M	F	M	F	M	F	
																		M
UDAIPUR DISTRICT RAJASTHAN: TEHSIL- KOTRA: PANCHAYAT SAMITI-10	21/10/277	Chariya	Y		W(1.00)		14	0.1	16	40	40	224	110	114			110	114
UDAIPUR DISTRICT RAJASTHAN: TEHSIL- KOTRA: PANCHAYAT SAMITI-10	21/10/280	Wasela	Y		W(3.00)		120	11	320	96	96	593	297	296	2	4	292	289
UDAIPUR DISTRICT RAJASTHAN: TEHSIL- KOTRA: PANCHAYAT SAMITI-10	21/10/281	Dehri	Y	157.31	W(14.15)		65.05	134.14	150.15	122	122	782	386	396			384	395
UDAIPUR DISTRICT RAJASTHAN: TEHSIL- KOTRA: PANCHAYAT SAMITI-10	21/10/282	Ghoramari	Y	52.27	W(21.34)		60.46	84.32	55.23	69	69	471	240	231			239	231
UDAIPUR DISTRICT RAJASTHAN: TEHSIL- KOTRA: PANCHAYAT SAMITI-10	21/10/283	Meri	Y	145.13	W(15.13)		131.6	64.33	398.15	124	124	665	328	337			322	334
UDAIPUR DISTRICT RAJASTHAN: TEHSIL- KOTRA: PANCHAYAT SAMITI-10	21/10/284	Koldara	Y	416.42	W(3.25)		21.02	9.25	5.38	27	27	166	76	88			78	88
UDAIPUR DISTRICT RAJASTHAN: TEHSIL- KOTRA: PANCHAYAT SAMITI-10	21/10/285	Hansreta	Y	281.1	W(7.13)		60.99	21.18	15.21	50	50	272	134	138			134	138

CENSUS DATA FOR VILLAGES WITHIN AND AROUND PULWARI SANCTUARY, RAJASTHAN

PULWARI KI NAL SANCTUARY	LAND USE AND AMENITIES RAJASTHAN		Inside PAs (Y=Yes; Blank=N o)	Irrigated by source	Unirrigated	Culturable waste	Area not available for cultivation	Area of Village (in hectares) & Occupied Town/Ward (in Residential Km ²) Houses	No. of Households	Total population (Including institutional and houseless population				Scheduled Castes		Scheduled Tribes	
	Location Code	Name of Village								P	M	F	M	F	M	F	
																	M
UDAIPUR DISTRICT RAJASTHAN: TEHSIL- KOTRA: PANCHAYAT SAMITI-10	21/10/286	Nakola	Y	587.23 W(3.28)	85.98	23.18	57.38	757.05	67	67	369	196	173			194	173
UDAIPUR DISTRICT RAJASTHAN: TEHSIL- KOTRA: PANCHAYAT SAMITI-10	21/10/291	Amri	Y		75		163	238	60	60	339	186	153			186	153
UDAIPUR DISTRICT RAJASTHAN: TEHSIL- KOTRA: PANCHAYAT SAMITI-10	21/10/292	Mahad	Y	435 W(3.00)	167		87	692	154	154	900	459	441	1		431	425
UDAIPUR DISTRICT RAJASTHAN: TEHSIL- KOTRA: PANCHAYAT SAMITI-10	21/10/293	Khokhra	Y	W(3.00)	81		706	790	65	65	395	201	194			197	191
UDAIPUR DISTRICT RAJASTHAN: TEHSIL- KOTRA: PANCHAYAT SAMITI-10	21/10/294	Jher	Y	W(2.00)	144		828	974	143	143	925	490	435			462	418
UDAIPUR DISTRICT RAJASTHAN: TEHSIL- KOTRA: PANCHAYAT SAMITI-10	21/10/295	Dheeya	Y	O(2.00)	44		184	230	20	20	117	56	61			56	61
UDAIPUR DISTRICT RAJASTHAN: TEHSIL- KOTRA: PANCHAYAT SAMITI-10	21/10/296	Dotar	Y	W(3.00)	82		413	498	61	61	383	180	203			178	203

CENSUS DATA FOR VILLAGES WITHIN AND AROUND PULWARI SANCTUARY, RAJASTHAN

PULWARI KI NAL SANCTUARY	LAND USE AND AMENITIES RAJASTHAN		Inside PAs (Y=Yes; Blank=N o)	Forest	Irrigated by source	Unirrigated	Culturable waste	Area not available for cultivation	Area of Village (In hectares) & Occupied Town/Ward (In Km ²) Residential Houses	No. of Households	Total population (including institutional and houseless population						Scheduled Castes		Scheduled Tribes	
	Location Code	Name of Village									Total population			Scheduled Castes		Scheduled Tribes				
											P	M	F	M	F	M	F			
UDAIPUR DISTRICT RAJASTHAN: TEHSIL- KOTRA: PANCHAYAT SAMITI-10	21/10/297	Beradhar	Y			80		1131	1211	80	80	429	222	207			208	201		
UDAIPUR DISTRICT RAJASTHAN: TEHSIL- KOTRA: PANCHAYAT SAMITI-10	21/10/298	Kharawani	Y	256		51		19	326	31	31	169	82	87			81	87		
UDAIPUR DISTRICT RAJASTHAN: TEHSIL- KOTRA: PANCHAYAT SAMITI-10	21/10/299	Asawara	Y			64		1570	1634	50	50	315	172	143			172	143		
UDAIPUR DISTRICT RAJASTHAN: TEHSIL- KOTRA: PANCHAYAT SAMITI-10	21/10/300	Bheem Talai	Y	508.27 W(1.28)		17.96		58.32	585.83	26	26	148	65	83			65	83		
UDAIPUR DISTRICT RAJASTHAN: TEHSIL- KOTRA: PANCHAYAT SAMITI-10	21/10/301	Bao Veeran	Y	769.32 W(1.32)		7.28	4.34	11.32	793.58	3	3	22	9	13			9	13		
UDAIPUR DISTRICT RAJASTHAN: TEHSIL- KOTRA: PANCHAYAT SAMITI-10	21/10/302	Sura	Y	O(3.00)		46		501	550	31	31	181	87	94			86	94		
UDAIPUR DISTRICT RAJASTHAN: TEHSIL- KOTRA: PANCHAYAT SAMITI-10	21/10/303	Amba	Y	458		16		169	643	10	10	49	24	25			24	25		

CENSUS DATA FOR VILLAGES WITHIN AND AROUND PULWARI SANCTUARY, RAJASTHAN

PULWARI KI NAL SANCTUARY	LAND USE AND AMENITIES RAJASTHAN		Inside PAs (Y=Yes; Blank=N o)	Irrigated by Forest	Unirrigated	Culturable waste	Area not available for cultivation	Area of Village (In hectares) & Town/Ward (In Km ²)	Occupied Residential Houses	No. of Households	Total population (Including institutional and houseless population			Scheduled Castes		Scheduled Tribes		
	Location Code	Name of Village									P	M	F	M	F	M	F	
UDAIPUR DISTRICT RAJASTHAN: TEHSIL- KOTRA: PANCHAYAT SAMITI-10	21/10/304	Manasi	Y	950		38	90	1078	29	29	208	103	105			82	91	
UDAIPUR DISTRICT RAJASTHAN: TEHSIL- JHADOL: PANCHAYAT SAMITI-11	21/11/5	Deorawas		W(11.00)		10	3	8	32	9	9	54	30	24				
UDAIPUR DISTRICT RAJASTHAN: TEHSIL- JHADOL: PANCHAYAT SAMITI-11	21/11/6	Atatiya		W(24.00)		59	32	62	177	90	93	539	292	247				
UDAIPUR DISTRICT RAJASTHAN: TEHSIL- JHADOL: PANCHAYAT SAMITI-11	21/11/7	Chauhanwas		62 W(14.00)		99	48	73	296	65	65	341	178	163				
UDAIPUR DISTRICT RAJASTHAN: TEHSIL- JHADOL: PANCHAYAT SAMITI-11	21/11/8	Bhoora		75 W(15.00)		89	56	190	425	118	118	618	342	276	36	27	12	18
UDAIPUR DISTRICT RAJASTHAN: TEHSIL- JHADOL: PANCHAYAT SAMITI-11	21/11/9	Chokhalawas		751 W(8.00)		73	39	46	917	118	121	686	345	341	1	1	332	332
UDAIPUR DISTRICT RAJASTHAN: TEHSIL- JHADOL: PANCHAYAT SAMITI-11	21/11/10	Salar		923 W(2.00)		46	21	218	1210	74	77	358	190	168			186	164

CENSUS DATA FOR VILLAGES WITHIN AND AROUND PULWARI SANCTUARY, RAJASTHAN

PULWARI KI NAL SANCTUARY	LAND USE AND AMENITIES RAJASTHAN		Inside PAs (Y=Yes; Blank=N o)	Forest	Irrigated by source	Unirrigated	Culturable waste	Area not available for cultivation	Area of Village (in hectares) & Town/Ward (In Km ²)	Occupied Residential Houses	No. of Households	Total population (Including institutional and houseless population				Scheduled Castes		Scheduled Tribes	
	Location Code	Name of Village										P	M	F	M	F	M	F	
																			M
UDAIPUR DISTRICT RAJASTHAN: TEHSIL- JHADOL: PANCHAYAT SAMITI-11	21/11/17	Talai			374 W(16.00)		30	244	133	797	168	171	896	455	441			455	441
UDAIPUR DISTRICT RAJASTHAN: TEHSIL- JHADOL: PANCHAYAT SAMITI-11	21/11/20	Malpur			218 W(10.00)		61	206	14	509	94	94	515	260	255	15	10	80	79
UDAIPUR DISTRICT RAJASTHAN: TEHSIL- JHADOL: PANCHAYAT SAMITI-11	21/11/21	Mohammad Phalasiya			1257 W(30.00)		251	118	241	1897	371	376	1833	936	897			894	867
UDAIPUR DISTRICT RAJASTHAN: TEHSIL- JHADOL: PANCHAYAT SAMITI-11	21/11/22	Netaji Ka Bara			828 W(1.00)		70	33	44	976	93	93	453	245	208			245	208
UDAIPUR DISTRICT RAJASTHAN: TEHSIL- JHADOL: PANCHAYAT SAMITI-11	21/11/23	Peepal Bara			94 W(1.00)		37	15	71	218	30	30	153	87	66			87	66
UDAIPUR DISTRICT RAJASTHAN: TEHSIL- JHADOL: PANCHAYAT SAMITI-11	21/11/24	Kitawaton Ka Khera					8	7	2	17	7	7	44	28	16			22	13
UDAIPUR DISTRICT RAJASTHAN: TEHSIL- JHADOL: PANCHAYAT SAMITI-11	21/11/25	Ogna			138 w(50.00)		146	132	380	846	451	452	2227	1154	1073	163	179	144	120

CENSUS DATA FOR VILLAGES WITHIN AND AROUND PULWARI SANCTUARY, RAJASTHAN

PULWARI KINHAL AND AMENITIES RAJASTHAN			LAND USE AND AMENITIES														
Location Code	Name of Village	Inside PAs (Y=Yes; Blank=N o)	Forest	Irrigated by source	Unirrigated	Culturable waste	Area not available for cultivation	Area of Village (In hectares) & Occupied Town/Ward (In Km ²)	Residential Houses	No. of Households	Total population (Including institutional and houseless population)						
											P	M	F	M	F	M	F
UDAIPUR DISTRICT RAJASTHAN: TEHSIL- JHADOL: PANCHAYAT SAMITI-11	21/11/26	Sankhala		1 W(18.00)	23	13	12	67	23	23	133	66	67	10	9	19	13
UDAIPUR DISTRICT RAJASTHAN: TEHSIL- JHADOL: PANCHAYAT SAMITI-11	21/11/27	Uchhali Beri		16 W(11.00)	14	5	10	56	7	7	30	16	14			16	14
UDAIPUR DISTRICT RAJASTHAN: TEHSIL- JHADOL: PANCHAYAT SAMITI-11	21/11/28	Pemadevi Ka Khera			11	3	2	16	11	11	51	25	26			25	26
UDAIPUR DISTRICT RAJASTHAN: TEHSIL- JHADOL: PANCHAYAT SAMITI-11	21/11/36	Napadevi			25	6	3	34	12	12	73	40	33			40	33
UDAIPUR DISTRICT RAJASTHAN: TEHSIL- JHADOL: PANCHAYAT SAMITI-11	21/11/37	Mohani		121 W(4.00)	45	25	32	227	42	42	240	123	117			123	117
UDAIPUR DISTRICT RAJASTHAN: TEHSIL- JHADOL: PANCHAYAT SAMITI-11	21/11/38	Kumharwas		W(25.00); 48 c(30.00)	29	8	22	162	45	49	253	130	123			41	34
UDAIPUR DISTRICT RAJASTHAN: TEHSIL- JHADOL: PANCHAYAT SAMITI-11	21/11/39	Undra		W(5.00)	20	12	14	51	26	26	158	78	80			53	53

CENSUS DATA FOR VILLAGES WITHIN AND AROUND PULWARI SANCTUARY, RAJASTHAN

PULWARI KI NAL SANCTUARY	LAND USE AND AMENITIES RAJASTHAN		Inside PAs (Y=Yes; Blank=N o)	Forest	Irrigated by source	Unirrigated	Culturable waste	Area not available for cultivation	Area of Village (In hectares) & Town/Ward (In Km ²)	Occupied Residential Houses	No. of Households	Total population (Including institutional and houseless population			Scheduled Castes		Scheduled Tribes	
	Location Code	Name of Village										P	M	F	M	F	M	F
UDAIPUR DISTRICT RAJASTHAN: TEHSIL- JHADOL: PANCHAYAT SAMITI-11	21/11/40	Ajaipura		30 W(5.00)		46	17	27	125	41	41	253	144	109			144	109
UDAIPUR DISTRICT RAJASTHAN: TEHSIL- JHADOL: PANCHAYAT SAMITI-11	21/11/41	Kapayebas		38 W(3.00)		21	10	31	103	21	21	139	66	73			63	65
UDAIPUR DISTRICT RAJASTHAN: TEHSIL- JHADOL: PANCHAYAT SAMITI-11	21/11/42	Kada		555 W(8.00)		149	79	281	1072	156	156	793	406	387			404	385
UDAIPUR DISTRICT RAJASTHAN: TEHSIL- JHADOL: PANCHAYAT SAMITI-11	21/11/43	Bhawariya		565 W(2.00)		36	17	42	662	42	42	228	111	117			111	117
UDAIPUR DISTRICT RAJASTHAN: TEHSIL- JHADOL: PANCHAYAT SAMITI-11	21/11/44	Dhooli Bhakhre		80		14	5	44	143	12	12	53	27	26			27	26
UDAIPUR DISTRICT RAJASTHAN: TEHSIL- JHADOL: PANCHAYAT SAMITI-11	21/11/45	Ranpur		237 W(3.00)		121	52	59	472	93	93	523	269	254			268	252
UDAIPUR DISTRICT RAJASTHAN: TEHSIL- JHADOL: PANCHAYAT SAMITI-11	21/11/46	Kyariya		494 W(6.00)		62	30	45	637	53	53	306	141	165	2	2	134	159

CENSUS DATA FOR VILLAGES WITHIN AND AROUND PULWARI SANCTUARY, RAJASTHAN

PULWARI KI NAL SANCTUARY	LAND USE AND AMENITIES RAJASTHAN		Inside PAs (Y=Yes; Blank=N o)	Irrigated by Forest	Irrigated by source	Unirrigated	Culturable waste	Area not available for cultivation	Area of Village (In hectares) & Town/Ward (In Km ²) Residential	Occupied Houses	No. of Households	Total population (including institutional and houseless population					
	Location Code	Name of Village										Scheduled Castes			Scheduled Tribes		
												P	M	F	M	F	M
UDAIPUR DISTRICT RAJASTHAN: TEHSIL- JHADOL: PANCHAYAT SAMITI-11	21/11/47	Khuda		34 W(1.00)		21	6	31	93	20	20	111	59	52		52	44
UDAIPUR DISTRICT RAJASTHAN: TEHSIL- JHADOL: PANCHAYAT SAMITI-11	21/11/48	Wangli		49 W(2.00)		37	15	77	180	51	51	286	142	144		95	100
UDAIPUR DISTRICT RAJASTHAN: TEHSIL- JHADOL: PANCHAYAT SAMITI-11	21/11/49	Dhemri		23 W(4.00)		49	17	26	119	45	45	263	132	131		113	112
UDAIPUR DISTRICT RAJASTHAN: TEHSIL- JHADOL: PANCHAYAT SAMITI-11	21/11/50	Jawariya		41 W(5.00)		18	7	36	107	8	8	37	18	19		18	19
UDAIPUR DISTRICT RAJASTHAN: TEHSIL- JHADOL: PANCHAYAT SAMITI-11	21/11/51	Galdhar		399 W(6.00)		150	17	120	692	84	84	494	244	250		223	235
UDAIPUR DISTRICT RAJASTHAN: TEHSIL- JHADOL: PANCHAYAT SAMITI-11	21/11/52	Sandmari		76 W(3.00)		28	10	57	174	19	19	112	62	50		25	17
UDAIPUR DISTRICT RAJASTHAN: TEHSIL- JHADOL: PANCHAYAT SAMITI-11	21/11/53	Ambawi		183 W(3.00)		60	13	53	312	62	62	316	156	160		115	159

CENSUS DATA FOR VILLAGES WITHIN AND AROUND PULWARI SANCTUARY, RAJASTHAN

PULWARI KI NAL SANCTUARY	LAND USE AND AMENITIES RAJASTHAN		Inside PAs (Y=Yes; Blank=N o)	Irrigated by Forest	Irrigated by source	Unirrigated	Culturable waste	Area not available for cultivation	Area of Village (In hectares) & Town/Ward (In Km ²) Residential	Occupied Houses	No. of Households	Total population (Including institutional and houseless population				Scheduled Castes		Scheduled Tribes	
	Location Code	Name of Village										P	M	F	M	F	M	F	
UDAIPUR DISTRICT RAJASTHAN: TEHSIL- JHADOL: PANCHAYAT SAMITI-11	21/11/54	Upreta		1099 W(6.00)		197	57	250	1609	205	205	1029	526	503	1		397	375	
UDAIPUR DISTRICT RAJASTHAN: TEHSIL- JHADOL: PANCHAYAT SAMITI-11	21/11/55	Amarpura		431 w(17.00)		123	145	151	867	134	142	678	338	340			295	297	
UDAIPUR DISTRICT RAJASTHAN: TEHSIL- JHADOL: PANCHAYAT SAMITI-11	21/11/76	Lakha Gurha		166 W(10.00)		66	21	35.88	298.88	81	81	419	203	216			203	216	
UDAIPUR DISTRICT RAJASTHAN: TEHSIL- JHADOL: PANCHAYAT SAMITI-11	21/11/77	Godawaton Ka Para		W(1.00)		15	2	8	26	22	22	126	67	59			67	59	
UDAIPUR DISTRICT RAJASTHAN: TEHSIL- JHADOL: PANCHAYAT SAMITI-11	21/11/78	Jhajhar Ki Pal		616 W(6.00)		109	25	354	1110	162	162	907	461	446	1		459	446	
UDAIPUR DISTRICT RAJASTHAN: TEHSIL- JHADOL: PANCHAYAT SAMITI-11	21/11/79	Thobawara		W(11.00)		21	31	32	95	168	168	762	392	370	35	26	17	28	
UDAIPUR DISTRICT RAJASTHAN: TEHSIL- JHADOL: PANCHAYAT SAMITI-11	21/11/80	Kitwaton Ka Was		160 W(7.00)		68	32	96	363	76	76	471	235	236			188	193	

CENSUS DATA FOR VILLAGES WITHIN AND AROUND PULWARI SANCTUARY, RAJASTHAN

PULWARI KI NAL SANCTUARY	LAND USE AND AMENITIES RAJASTHAN		Inside PAs (Y=Yes; Blank=N o)	Irrigated by Forest	Unirrigated	Culturable waste	Area not available for cultivation	Area of Village (In hectares) & Occupied Town/Ward (In Residential Km ²) Houses	No. of Households	Total population (including institutional and houseless population						Scheduled Castes		Scheduled Tribes	
	Location Code	Name of Village								houseless population			Scheduled Castes			Scheduled Tribes			
										P	M	F	M	F	M	F			
UDAIPUR DISTRICT RAJASTHAN: TEHSIL- JHADOL: PANCHAYAT SAMITI-11	21/11/81	Kakarmala		110 W(60.00)		96	25	107	398	80	80	462	244	218			167	148	
UDAIPUR DISTRICT RAJASTHAN: TEHSIL- JHADOL: PANCHAYAT SAMITI-11	21/11/82	Kaliya Ghati		44 W(1.00)		77	38	61	221	64	64	393	213	180			53	56	
UDAIPUR DISTRICT RAJASTHAN: TEHSIL- JHADOL: PANCHAYAT SAMITI-11	21/11/83	Gejvi		444 W(8.00)		126	32	75	685	130	130	658	334	324	2	2	326	315	
UDAIPUR DISTRICT RAJASTHAN: TEHSIL- JHADOL: PANCHAYAT SAMITI-11	21/11/86	Heeromala		31 W(2.00)		23	8	44	108	23	23	122	66	56					
UDAIPUR DISTRICT RAJASTHAN: TEHSIL- JHADOL: PANCHAYAT SAMITI-11	21/11/87	Benagiya		7 W(14.00)		47	21	34	123	33	33	205	90	115			90	115	
UDAIPUR DISTRICT RAJASTHAN: TEHSIL- JHADOL: PANCHAYAT SAMITI-11	21/11/95	Adiwas		204 W(19.00)		109	22	26	380	81	81	367	192	175			47	59	
UDAIPUR DISTRICT RAJASTHAN: TEHSIL- JHADOL: PANCHAYAT SAMITI-11	21/11/96	Jetawara		W(20.00)		82		28	130	106	106	601	303	298			33	29	

CENSUS DATA FOR VILLAGES WITHIN AND AROUND PULWARI SANCTUARY, RAJASTHAN

PULWARI KI NAL SANCTUARY	LAND USE AND AMENITIES RAJASTHAN		Inside PAs (Y=Yes; Blank=N o)	Irrigated by source	Unirrigated	Culturable waste	Area not available for cultivation	Area of Village (In hectares) & Occupied Town/Ward (In Residential Km ²) Houses	No. of Households	Total population (Including institutional and houseless population				Scheduled Castes		Scheduled Tribes		
	Location Code	Name of Village								P	M	F	M	F	M	F		
																	M	F
UDAIPUR DISTRICT RAJASTHAN: TEHSIL- JHADOL: PANCHAYAT SAMITI-11	21/11/97	Ubapan		255 W(9.00)		33	3	14	314	17	17	120	57	63				
UDAIPUR DISTRICT RAJASTHAN: TEHSIL- JHADOL: PANCHAYAT SAMITI-11	21/11/98	Ora		100 W(20.00)		114	72	339	645	223	236	1195	628	567	61	47	205	182
UDAIPUR DISTRICT RAJASTHAN: TEHSIL- JHADOL: PANCHAYAT SAMITI-11	21/11/99	Sahiwara		85 W(4.00)		45	19	45	198	53	53	248	120	128	5	11	78	72
UDAIPUR DISTRICT RAJASTHAN: TEHSIL- JHADOL: PANCHAYAT SAMITI-11	21/11/100	Lakra		89 W(4.00)		15	2	8	118	8	8	63	33	30				
UDAIPUR DISTRICT RAJASTHAN: TEHSIL- JHADOL: PANCHAYAT SAMITI-11	21/11/101	Satka		93 W(10.00)		40		23	166	32	34	237	115	112				
UDAIPUR DISTRICT RAJASTHAN: TEHSIL- JHADOL: PANCHAYAT SAMITI-11	21/11/103	Parda		23 W(1.00)		19	10	23	76	13	13	69	34	35			34	35
UDAIPUR DISTRICT RAJASTHAN: TEHSIL- JHADOL: PANCHAYAT SAMITI-11	21/11/104	Rohimala		W(14.00)		83	91	54	242	71	77	452	230	222	18	13	165	165

CENSUS DATA FOR VILLAGES WITHIN AND AROUND PULWARI SANCTUARY, RAJASTHAN

PULWARI KI NAL SANCTUARY	LAND USE AND AMENITIES RAJASTHAN		Inside PAs (Y=Yes; Blank=N o)	Forest	Irrigated by source	Unirrigated	Culturable waste	Area not available for cultivation	Area of Village (in hectares) & Town/Ward (In Km ²)	Occupied Residential Houses	No. of Households	Total population (including institutional and houseless population			Scheduled Castes		Scheduled Tribes		
	Location Code	Name of Village										P	M	F	M	F	M	F	
UDAIPUR DISTRICT RAJASTHAN: TEHSIL- JHADOL: PANCHAYAT SAMITI-11	21/11/105	Palkhuna			45 W(1.00)		20	49	115	4	4	20	12	8			12	8	
UDAIPUR DISTRICT RAJASTHAN: TEHSIL- JHADOL: PANCHAYAT SAMITI-11	21/11/106	Kurawali Khurd			W(1.00)		15	5	32	53	14	14	68	37	31			18	20
UDAIPUR DISTRICT RAJASTHAN: TEHSIL- JHADOL: PANCHAYAT SAMITI-11	21/11/107	Kurawali Bari			W(3.00)		30	6	20	59	26	26	139	69	70			62	62
UDAIPUR DISTRICT RAJASTHAN: TEHSIL- JHADOL: PANCHAYAT SAMITI-11	21/11/108	Khera					14	3	7	24	29	29	142	77	65				
UDAIPUR DISTRICT RAJASTHAN: TEHSIL- JHADOL: PANCHAYAT SAMITI-11	21/11/109	Sarwali			W(1.00)		20	9	19	49	27	27	122	68	54			68	54
UDAIPUR DISTRICT RAJASTHAN: TEHSIL- JHADOL: PANCHAYAT SAMITI-11	21/11/110	Melaniya Khurd					17	6	15	38	32	32	162	83	79			83	79
UDAIPUR DISTRICT RAJASTHAN: TEHSIL- JHADOL: PANCHAYAT SAMITI-11	21/11/111	Melaniya Kalan			2 W(2.00)		37	22	159	222	37	37	191	94	97			94	97

CENSUS DATA FOR VILLAGES WITHIN AND AROUND PULWARI SANCTUARY, RAJASTHAN

PULWARI KI NAL SANCTUARY	LAND USE AND AMENITIES RAJASTHAN		Inside PAs (Y=Yes; Blank=N o)	Irrigated by Forest	Irrigated by source	Unirrigated	Culturable waste	Area not available for cultivation	Area of Village (In hectares) & Occupied Town/Ward (In Residential Km ²) Houses	No. of Households	Total population (Including institutional and houseless population				Scheduled Castes		Scheduled Tribes		
	Location Code	Name of Village									P	M	F	M	F	M	F		
UDAIPUR DISTRICT RAJASTHAN: TEHSIL- JHADOL: PANCHAYAT SAMITI-11	21/11/112	Barbali		3 W(2.00)			51	22	263	341	105	105	536	274	262			274	262
UDAIPUR DISTRICT RAJASTHAN: TEHSIL- JHADOL: PANCHAYAT SAMITI-11	21/11/113	Looniyara		553 w(35.00)			116		113	835	178	179	1046	520	526	49	41	269	289
UDAIPUR DISTRICT RAJASTHAN: TEHSIL- JHADOL: PANCHAYAT SAMITI-11	21/11/114	Keerat		610 W(4.00)			25	4	174	817	42	42	222	99	123			94	122
UDAIPUR DISTRICT RAJASTHAN: TEHSIL- JHADOL: PANCHAYAT SAMITI-11	21/11/117	Dheekliya		W(9.00)			44	30	2	85	115	115	570	280	290			265	270
UDAIPUR DISTRICT RAJASTHAN: TEHSIL- JHADOL: PANCHAYAT SAMITI-11	21/11/118	Damana		624 W(30.00)			157	116	695	1622	246	251	1305	673	632			408	414
UDAIPUR DISTRICT RAJASTHAN: TEHSIL- JHADOL: PANCHAYAT SAMITI-11	21/11/153	Godawara		418 W(5.00)			60	67	99	649	108	108	612	307	305			307	305
UDAIPUR DISTRICT RAJASTHAN: TEHSIL- JHADOL: PANCHAYAT SAMITI-11	21/11/154	Semla		94 W(1.00)			39	9	36	179	31	31	181	93	88			93	88

CENSUS DATA FOR VILLAGES WITHIN AND AROUND PULWARI SANCTUARY, RAJASTHAN

PULWARI KI NAL SANCTUARY	LAND USE AND AMENITIES RAJASTHAN		Inside PAs (Y=Yes; Blank=N o)	Irrigated by Forest	Unirrigated	Culturable waste	Area not available for cultivation	Area of Village (In hectares) & Town/Ward (In Km ²)	Occupied Residential Houses	No. of Households	Total population (Including institutional and houseless population				Scheduled Castes		Scheduled Tribes	
	Location Code	Name of Village									P	M	F	M	F	M	F	
UDAIPUR DISTRICT RAJASTHAN: TEHSIL- JHADOL: PANCHAYAT SAMITI-11	21/11/155	Thadiberi				41	5	69	115	25	25	140	68	72			53	52
UDAIPUR DISTRICT RAJASTHAN: TEHSIL- JHADOL: PANCHAYAT SAMITI-11	21/11/156	Amod		1061 W(7.00)		230	57	227	1582	170	170	1028	503	525	3	6	81	84
UDAIPUR DISTRICT RAJASTHAN: TEHSIL- JHADOL: PANCHAYAT SAMITI-11	21/11/157	Jhakra		343 w(17.00)		62		23	445	32	32	171	89	82			81	76
UDAIPUR DISTRICT RAJASTHAN: TEHSIL- JHADOL: PANCHAYAT SAMITI-11	21/11/158	Deorawas		18 W(32.00)		73	4	56	183	57	57	278	149	129	27	16	72	78
UDAIPUR DISTRICT RAJASTHAN: TEHSIL- JHADOL: PANCHAYAT SAMITI-11	21/11/159	Jalampura		92 W(8.00)		57		29	186	67	67	357	180	177			168	169
UDAIPUR DISTRICT RAJASTHAN: TEHSIL- JHADOL: PANCHAYAT SAMITI-11	21/11/160	Seesvi		W(36.00)		74	12	25	147	56	56	311	159	152			56	68
UDAIPUR DISTRICT RAJASTHAN: TEHSIL- JHADOL: PANCHAYAT SAMITI-11	21/11/161	Kolyari		406 W(127.00)		223	55	153	964	432	448	2286	1163	1123	66	64	207	202

CENSUS DATA FOR VILLAGES WITHIN AND AROUND PULWARI SANCTUARY, RAJASTHAN

PULWARI KI NAL SANCTUARY	LAND USE AND AMENITIES RAJASTHAN		Inside PAs (Y=Yes; Blank=N o)	Irrigated by Forest	Irrigated by source	Unirrigated	Culturable waste	Area not available for cultivation	Area of Village (In hectares) & Town/Ward (In Km ²)	Occupied Residential Houses	No. of Households	Total population (Including institutional and houseless population			Scheduled Castes		Scheduled Tribes	
	Location Code	Name of Village										P	M	F	M	F	M	F
UDAIPUR DISTRICT RAJASTHAN: TEHSIL- JHADOL: PANCHAYAT SAMITI-11	21/11/162	Bari Mahuli		77 W(7.00)		44	8	13	149	28	28	171	86	85				
UDAIPUR DISTRICT RAJASTHAN: TEHSIL- JHADOL: PANCHAYAT SAMITI-11	21/11/169	Amleta		52 W(9.00)		56	24	13.77	154.77	51	51	276	134	142			130	141
UDAIPUR DISTRICT RAJASTHAN: TEHSIL- JHADOL: PANCHAYAT SAMITI-11	21/11/170	Belwa @ Darmiya		W(5.00)		8	5	9.74	27.74	12	12	72	33	39			33	39
UDAIPUR DISTRICT RAJASTHAN: TEHSIL- JHADOL: PANCHAYAT SAMITI-11	21/11/171	Khairad		51		62	4	24.09	141.09	42	42	231	101	130			101	130
UDAIPUR DISTRICT RAJASTHAN: TEHSIL- JHADOL: PANCHAYAT SAMITI-11	21/11/172	Ghori Mari		164 W(4.00)		32	21	2856	249.56	41	41	206	110	96			110	96
UDAIPUR DISTRICT RAJASTHAN: TEHSIL- JHADOL: PANCHAYAT SAMITI-11	21/11/173	Amiwara		W(16.00)		56	26	80.38	178.38	65	65	337	171	166	3	6	89	95
UDAIPUR DISTRICT RAJASTHAN: TEHSIL- JHADOL: PANCHAYAT SAMITI-11	21/11/174	Mundkosiya		37 W(11.00)		37.29	24	84.52	193.81	52	52	263	128	135			126	131

PULWARI KI NAL SANCTUARY	LAND USE AND AMENITIES RAJASTHAN		Inside PAs (Y=Yes; Blank=N o)	Irrigated by source	Unirrigated	Culturable waste	Area not available for cultivation	Area of Village (In hectares) & Occupied Town/Ward (In Km ²) Residential Houses	No. of Households	Total population (including institutional and houseless population			Scheduled Castes		Scheduled Tribes		
	Location Code	Name of Village								P	M	F	M	F	M	F	
UDAIPUR DISTRICT RAJASTHAN: TEHSIL- JHADOL: PANCHAYAT SAMITI-11	21/11/175	Dolriya		231		126	4	104.77	465.77	85	85	456	237	219		237	219
UDAIPUR DISTRICT RAJASTHAN: TEHSIL- JHADOL: PANCHAYAT SAMITI-11	21/11/184	Bobrawara		31 W(11.00)		72	22	31	167	46	46	243	131	112		127	11
UDAIPUR DISTRICT RAJASTHAN: TEHSIL- JHADOL: PANCHAYAT SAMITI-11	21/11/185	Kochariya		14 W(1.00)		6	3	4	28	12	12	71	38	33		38	33
UDAIPUR DISTRICT RAJASTHAN: TEHSIL- JHADOL: PANCHAYAT SAMITI-11	21/11/186	Adalakar		40		37	9	26.41	112.41	46	46	242	122	120		122	120
UDAIPUR DISTRICT RAJASTHAN: TEHSIL- JHADOL: PANCHAYAT SAMITI-11	21/11/187	Dhala		401 W(6.00)		157		139.21	703.21	160	160	852	440	412		440	412
UDAIPUR DISTRICT RAJASTHAN: TEHSIL- JHADOL: PANCHAYAT SAMITI-11	21/11/188	Turgarh		262 W(9.00)		180	24	122.23	597.23	129	129	680	350	330		278	260
UDAIPUR DISTRICT RAJASTHAN: TEHSIL- JHADOL: PANCHAYAT SAMITI-11	21/11/189	Tumdar		168 W(18.000)		111	11	51	359	153	153	797	385	412		374	400

CENSUS DATA FOR VILLAGES WITHIN AND AROUND PULWARI SANCTUARY, RAJASTHAN

PULWARI KI NAL SANCTUARY	LAND USE AND AMENITIES RAJASTHAN		Inside PAs (Y=Yes; Blank=N o)	Irrigated by Forest	Unirrigated	Culturable waste	Area not available for cultivation	Area of Village (In hectares) & Occupied Town/Ward (In Residential Km ²) Houses	No. of Households	Total population (including institutional and houseless population							
	Location Code	Name of Village								Scheduled Castes			Scheduled Tribes				
										P	M	F	M	F	M	F	
UDAIPUR DISTRICT RAJASTHAN: TEHSIL- JHADOL: PANCHAYAT SAMITI-11	21/11/190	Shyampura Kalan		154 W(17.00)	70	8.31	18	267.31	75	75	394	185	209			185	209
UDAIPUR DISTRICT RAJASTHAN: TEHSIL- JHADOL: PANCHAYAT SAMITI-11	21/11/191	Shyampura Khurd		20 W(10.00)	10	2	7	49	21	21	107	54	53			10	9
UDAIPUR DISTRICT RAJASTHAN: TEHSIL- JHADOL: PANCHAYAT SAMITI-11	21/11/192	Naya Khola		121 W(2.00)	116.76	16	24	279.76	116	116	636	320	316			304	306
UDAIPUR DISTRICT RAJASTHAN: TEHSIL- JHADOL: PANCHAYAT SAMITI-11	21/11/193	Bichhawara		712 W(141.00)	349	47	139.29	1388.29	485	489	2489	1315	1174	36	43	447	426
UDAIPUR DISTRICT RAJASTHAN: TEHSIL- JHADOL: PANCHAYAT SAMITI-11	21/11/194	Nala Upla		993 W(2.00)	67	18	154	1234	116	116	552	283	269			273	261
UDAIPUR DISTRICT RAJASTHAN: TEHSIL- JHADOL: PANCHAYAT SAMITI-11	21/11/207	Leelri		541	57	10	69	677	73	73	324	160	164			160	164
UDAIPUR DISTRICT RAJASTHAN: TEHSIL- JHADOL: PANCHAYAT SAMITI-11	21/11/208	Nalachhota		W(2.00)	70	18	107	197	72	72	348	179	169			178	169

CENSUS DATA FOR VILLAGES WITHIN AND AROUND PULWARI SANCTUARY, RAJASTHAN

PULWARI KI NAL SANCTUARY	LAND USE AND AMENITIES RAJASTHAN		Inside PAs (Y=Yes; Blank=N o)	Irrigated by source	Unirrigated	Culturable waste	Area not available for cultivation	Area of Village (in hectares) & Town/Ward (In Residential Km ²)	Occupied Houses	No. of Households	Total population (Including institutional and houseless population				Scheduled Castes		Scheduled Tribes	
	Location Code	Name of Village									P	M	F	M	F	M	F	
UDAIPUR DISTRICT RAJASTHAN: TEHSIL- JHADOL: PANCHAYAT SAMITI-11	21/11/209	Phalasia		W(5.00), 196 C(120.00)	293	4	118.67	736.67	519	519	2385	1330	1055	125	98	373	204	
UDAIPUR DISTRICT RAJASTHAN: TEHSIL- JHADOL: PANCHAYAT SAMITI-11	21/11/210	Patiya		188.01	116	32	38	374.01	84	84	408	208	200			173	169	
UDAIPUR DISTRICT RAJASTHAN: TEHSIL- JHADOL: PANCHAYAT SAMITI-11	21/11/211	Sara		W(7.00)	265.29	41	65	378.29	221	221	1178	594	584	12	12	510	503	
UDAIPUR DISTRICT RAJASTHAN: TEHSIL- JHADOL: PANCHAYAT SAMITI-11	21/11/212	Dhartidevi		W(1.00)	102.06	26	21	150.06	75	75	407	196	211			196	211	
UDAIPUR DISTRICT RAJASTHAN: TEHSIL- JHADOL: PANCHAYAT SAMITI-11	21/11/213	Boriya		W(4.00), C(20.000)	43	8.76	10	85.76	58	59	306	167	139	15	13	74	71	
UDAIPUR DISTRICT RAJASTHAN: TEHSIL- JHADOL: PANCHAYAT SAMITI-11	21/11/214	Basi		W(1.00), 17.56 C(25.00)	97	31	37	208.56	60	68	382	203	179	20	23	92	81	
UDAIPUR DISTRICT RAJASTHAN: TEHSIL- JHADOL: PANCHAYAT SAMITI-11	21/11/215	Nag Mala		W(5.00)	56	20	76	156.8	39	69	212	113	99			113	99	

CENSUS DATA FOR VILLAGES WITHIN AND AROUND PULWARI SANCTUARY, RAJASTHAN

PULWARI KI NAL SANCTUARY	LAND USE AND AMENITIES RAJASTHAN		Inside PAs (Y=Yes; Blank=N o)	Irrigated by source	Unirrigated	Culturable waste	Area not available for cultivation	Area of Village (In hectares) & Town/Ward (In Km ²)	Occupied Residential Houses	No. of Households	Total population (Including institutional and houseless population							
	Location Code	Name of Village									P	M	F	Scheduled		Scheduled Tribes		
														M	F		M	F
UDAIPUR DISTRICT RAJASTHAN: TEHSIL- JHADOL: PANCHAYAT SAMITI-11	21/11/216	Amaliya		636		602	58.81	330	1621.81	519	519	2864	1420	1444	11	13	1344	1388
UDAIPUR DISTRICT RAJASTHAN: TEHSIL- JHADOL: PANCHAYAT SAMITI-11	21/11/218	Bhesana		225 W(100.00)		119	30	92	566	83	83	439	218	221	3	6	215	215
UDAIPUR DISTRICT RAJASTHAN: TEHSIL- JHADOL: PANCHAYAT SAMITI-11	21/11/230	Bahi Ghatiya		51 W(1.00)		85	1	130	318	149	149	838	445	393	1		442	392
UDAIPUR DISTRICT RAJASTHAN: TEHSIL- JHADOL: PANCHAYAT SAMITI-11	21/11/231	Daiya		99 W(3.00)		114	99	175	490	176	176	948	496	452	38	32	412	382
UDAIPUR DISTRICT RAJASTHAN: TEHSIL- JHADOL: PANCHAYAT SAMITI-11	21/11/232	Sandawara		W(7.00)		51	9	59	126	36	36	181	91	90			73	79
UDAIPUR DISTRICT RAJASTHAN: TEHSIL- JHADOL: PANCHAYAT SAMITI-11	21/11/233	Bujha		280 W(2.00)		147	32	69	530	132	132	793	398	395	23	20	371	372
UDAIPUR DISTRICT RAJASTHAN: TEHSIL- JHADOL: PANCHAYAT SAMITI-11	21/11/234	Amba				50		93	143	40	40	215	111	104			108	103

CENSUS DATA FOR VILLAGES WITHIN AND AROUND PULWARI SANCTUARY, RAJASTHAN

PULWARI KI NAL SANCTUARY	LAND USE AND AMENITIES RAJASTHAN		Inside PAs (Y=Yes; Blank=N o)	Irrigated by source	Unirrigated	Culturable waste	Area not available for cultivation	Area of Village (In hectares) & Occupied Town/Ward (In Residential Km ²) Houses	No. of Households	Total population (Including institutional and houseless population				Scheduled Castes		Scheduled Tribes		
	Location Code	Name of Village								P	M	F	M	F	M	F		
UDAIPUR DISTRICT RAJASTHAN: TEHSIL- JHADOL: PANCHAYAT SAMITI-11	21/11/235	Hundla		1085		55	3	199	362	63	63	347	182	165	1		177	165
UDAIPUR DISTRICT RAJASTHAN: TEHSIL- JHADOL: PANCHAYAT SAMITI-11	21/11/236	Tindori		663 W(3.00)		78	24	135	903	77	77	443	223	220			213	208
UDAIPUR DISTRICT RAJASTHAN: TEHSIL- JHADOL: PANCHAYAT SAMITI-11	21/11/237	Kawel		1043		30	80	53	1206	93	93	528	282	246	1		264	230
UDAIPUR DISTRICT RAJASTHAN: TEHSIL- JHADOL: PANCHAYAT SAMITI-11	21/11/238	Mal		1223		50	17	10	1300	48	48	273	132	141			114	126
UDAIPUR DISTRICT RAJASTHAN: TEHSIL- JHADOL: PANCHAYAT SAMITI-11	21/11/239	Garanwas		1779 W(5.00)		234	100	197	2315	254	257	1446	736	710	6	5	704	681
UDAIPUR DISTRICT RAJASTHAN: TEHSIL- JHADOL: PANCHAYAT SAMITI-11	21/11/243	Som		945		284	50	193.65	1472.65	225	225	1311	635	676	1	1	618	665
UDAIPUR DISTRICT RAJASTHAN: TEHSIL- JHADOL: PANCHAYAT SAMITI-11	21/11/244	Karel		212		317	115	182.25	825.25	297	297	1654	821	833	12	12	758	772

CENSUS DATA FOR VILLAGES WITHIN AND AROUND PULWARI SANCTUARY, RAJASTHAN

PULWARI KI NAL SANCTUARY	LAND USE AND AMENITIES RAJASTHAN		Inside PAs (Y=Yes; Blank=N o)	Irrigated by source	Unirrigated	Culturable waste	Area not available for cultivation	Area of Village (In hectares) & Occupied Town/Ward (In Residential Km ²) Houses	No. of Households	Total population (Including institutional and houseless population						Scheduled Castes		Scheduled Tribes	
	Location Code	Name of Village								P	M	F	M	F	M	F	M	F	
UDAIPUR DISTRICT RAJASTHAN: TEHSIL- JHADOL: PANCHAYAT SAMITI-11	21/11/245	Nikli Seengri		520 W(11.00)		410	35	147	1123	352	353	2000	993	1007	36	37	899	903	
UDAIPUR DISTRICT RAJASTHAN: TEHSIL- JHADOL: PANCHAYAT SAMITI-11	21/11/246	Bhamli		651		239	82	418	1390	268	272	1445	731	714			706	693	
UDAIPUR DISTRICT RAJASTHAN: TEHSIL- JHADOL: PANCHAYAT SAMITI-11	21/11/247	Kwadar		1256		144	35	498	1933	177	177	936	459	477			459	477	
UDAIPUR DISTRICT RAJASTHAN: TEHSIL- JHADOL: PANCHAYAT SAMITI-11	21/11/248	Uparli Seengri		30 W(5.00)		278	19.76	500	832.76	211	211	1080	547	533			523	518	
UDAIPUR DISTRICT RAJASTHAN: TEHSIL- JHADOL: PANCHAYAT SAMITI-11	21/11/249	Jamun		329		185	39	204	757	165	165	754	359	395			359	395	
UDAIPUR DISTRICT RAJASTHAN: TEHSIL- JHADOL: PANCHAYAT SAMITI-11	21/11/1	Balti Ka Khera	Y			7	2	1	10	8	8	35	15	20			15	20	
UDAIPUR DISTRICT RAJASTHAN: TEHSIL- JHADOL: PANCHAYAT SAMITI-11	21/11/2	Doongariyawas	Y	54 W(1.00)		25	7	14	101	22	22	112	67	45			67	45	

CENSUS DATA FOR VILLAGES WITHIN AND AROUND PULWARI SANCTUARY, RAJASTHAN

PULWARI KI NAL SANCTUARY	LAND USE AND AMENITIES RAJASTHAN		Inside PAs (Y=Yes; Blank=N o)	Irrigated by source	Unirrigated	Culturable waste	Area not available for cultivation	Area of Village (In hectares) & Occupied Town/Ward (In Residential Km ²) Houses		No. of Households	Total population (including institutional and houseless population			Scheduled Castes			Scheduled Tribes	
	Location Code	Name of Village						Forest	P		M	F	M	F	M	F		
																	M	F
UDAIPUR DISTRICT RAJASTHAN: TEHSIL- JHADOL: PANCHAYAT SAMITI-11	21/11/3	Nandiya	Y	155 W(3.00)		71	13	195	437	24	24	154	81	73			54	45
UDAIPUR DISTRICT RAJASTHAN: TEHSIL- JHADOL: PANCHAYAT SAMITI-11	21/11/4	Bajawatn Ka Khera	Y	W(1.00)		6		1	8	6	6	42	15	27			15	27
UDAIPUR DISTRICT RAJASTHAN: TEHSIL- JHADOL: PANCHAYAT SAMITI-11	21/11/29	Bansriya	Y	51		54	17	15	137	29	29	173	87	86			79	78
UDAIPUR DISTRICT RAJASTHAN: TEHSIL- JHADOL: PANCHAYAT SAMITI-11	21/11/30	Kolar	Y	890 W(1.00)		54	15	68	1028	49	49	269	140	129			140	129
UDAIPUR DISTRICT RAJASTHAN: TEHSIL- JHADOL: PANCHAYAT SAMITI-11	21/11/31	Sarka Khera	Y	W(5.00)		45	27	141	218	51	51	256	125	131			125	131
UDAIPUR DISTRICT RAJASTHAN: TEHSIL- JHADOL: PANCHAYAT SAMITI-11	21/11/32	Kundal	Y	W(9.00)		33	13	8	63	37	37	149	75	74			73	68
UDAIPUR DISTRICT RAJASTHAN: TEHSIL- JHADOL: PANCHAYAT SAMITI-11	21/11/33	Peelak	Y	1781 W(3.00)		80	41	118	2023	79	79	417	211	206			211	206

CENSUS DATA FOR VILLAGES WITHIN AND AROUND PULWARI SANCTUARY, RAJASTHAN

PULWARI KI NAL SANCTUARY	LAND USE AND AMENITIES RAJASTHAN		Inside PAs (Y=Yes; Blank=N o)	Forest	Irrigated by source	Unirrigated	Culturable waste	Area not available for cultivation	Area of Village (In hectares) & Occupied Town/Ward (In Km ²) Residential	No. of Households	Total population (Including institutional and houseless population								
	Location Code	Name of Village									P	M	F	Scheduled Castes		Scheduled Tribes			
														M	F	M	F		
UDAIPUR DISTRICT RAJASTHAN: TEHSIL- JHADOL: PANCHAYAT SAMITI-11	21/11/34	Dadmiya	Y	538			37	8	29	612	52	52	293	137	156			137	156
UDAIPUR DISTRICT RAJASTHAN: TEHSIL- JHADOL: PANCHAYAT SAMITI-11	21/11/35	Padiyarwas	Y	W(1.00)			15	12	4	32	6	6	30	16	14				
UDAIPUR DISTRICT RAJASTHAN: TEHSIL- JHADOL: PANCHAYAT SAMITI-11	21/11/84	Kakan Majra Pitak	Y	327 W(9.00)			4		18	351	5	5	16	11	5			11	5
UDAIPUR DISTRICT RAJASTHAN: TEHSIL- JHADOL: PANCHAYAT SAMITI-11	21/11/85	Jetiwara	Y	578 W(9.00)			41	6	44	678	61	61	298	143	155			143	155
UDAIPUR DISTRICT RAJASTHAN: TEHSIL- JHADOL: PANCHAYAT SAMITI-11	21/11/88	Dabla	Y	186			31	23	44	284	19	19	107	60	47			60	47
UDAIPUR DISTRICT RAJASTHAN: TEHSIL- JHADOL: PANCHAYAT SAMITI-11	21/11/89	Jurli	Y	210 W(1.00)			37	14	30	292	20	20	119	62	57			62	57
UDAIPUR DISTRICT RAJASTHAN: TEHSIL- JHADOL: PANCHAYAT SAMITI-11	21/11/90	Badiwara	Y	1096 W(7.00)			113	107	138	1461	100	100	594	299	295	27	25	272	270

CENSUS DATA FOR VILLAGES WITHIN AND AROUND PULWARI SANCTUARY, RAJASTHAN

PULWARI KI NAL SANCTUARY	LAND USE AND AMENITIES RAJASTHAN		Inside PAs (Y=Yes; Blank=N o)	Forest	Irrigated by source	Unirrigated	Culturable waste	Area not available for cultivation	Area of Village (In hectares) & Occupied Town/Ward (In Residential Km ²) Houses	No. of Households	Total population (Including institutional and houseless population				Scheduled Castes		Scheduled Tribes		
	Location Code	Name of Village									P	M	F	M	F	M	F		
UDAIPUR DISTRICT RAJASTHAN: TEHSIL- JHADOL: PANCHAYAT SAMITI-11	21/11/91	Biroti	Y		288 W(9.00)		141	20	225.91	683.91	188	188	881	462	419	65	51	39	43
UDAIPUR DISTRICT RAJASTHAN: TEHSIL- JHADOL: PANCHAYAT SAMITI-11	21/11/92	Nayagaon	Y		232 W(9.00)		179	4	131.14	555.14	118	118	604	320	284	25	24	274	244
UDAIPUR DISTRICT RAJASTHAN: TEHSIL- JHADOL: PANCHAYAT SAMITI-11	21/11/93	Bhakoomba	Y		149 W(2.00)		79	2	70.35	302.35	59	60	297	150	147	12	13	137	134
UDAIPUR DISTRICT RAJASTHAN: TEHSIL- JHADOL: PANCHAYAT SAMITI-11	21/11/94	Dob	Y		131 W(2.00)		83	10	62.44	288.44	59	59	272	149	123	66	56	6	3
UDAIPUR DISTRICT RAJASTHAN: TEHSIL- JHADOL: PANCHAYAT SAMITI-11	21/11/102	Atwal	Y		215 W(7.00)		74	114	92	402	47	47	304	150	154	8	6	17	19
UDAIPUR DISTRICT RAJASTHAN: TEHSIL- JHADOL: PANCHAYAT SAMITI-11	21/11/163	Newaj	Y		135 W(4.00)		136	30	118.98	423.98	131	133	711	346	365	5	6	190	213
UDAIPUR DISTRICT RAJASTHAN: TEHSIL- JHADOL: PANCHAYAT SAMITI-11	21/11/164	Bitra	Y		86		442	1	27.83	156.83	18	18	150	76	74			76	74

CENSUS DATA FOR VILLAGES WITHIN AND AROUND PULWARI SANCTUARY, RAJASTHAN

PULWARI KI NAL SANCTUARY	LAND USE AND AMENITIES RAJASTHAN		Inside PAs (Y=Yes; Blank=N o)	Irrigated by Forest	Culturable waste	Area not available for cultivation	Area of Village (in hectares) & Occupied Town/Ward (In Km ²) Residential Houses	No. of Households	Total population (including institutional and houseless population						Scheduled Castes		Scheduled Tribes	
	Location Code	Name of Village							houseless population			Scheduled Castes		Scheduled Tribes				
									P	M	F	M	F	M	F			
UDAIPUR DISTRICT RAJASTHAN: TEHSIL- JHADOL: PANCHAYAT SAMITI-11	21/11/165	Gamri	Y	1289 W(6.00)	86	14	78.17	1473.17	70	70	394	198	196			95	92	
UDAIPUR DISTRICT RAJASTHAN: TEHSIL- JHADOL: PANCHAYAT SAMITI-11	21/11/166	Kunda	Y	218	19	2	19.25	258.25	6	6	41	23	18			23	18	
UDAIPUR DISTRICT RAJASTHAN: TEHSIL- JHADOL: PANCHAYAT SAMITI-11	21/11/167	Adkaliya	Y	69 W(1.00)	159	46.67	60	335.67	130	130	756	393	363			308	285	
UDAIPUR DISTRICT RAJASTHAN: TEHSIL- JHADOL: PANCHAYAT SAMITI-11	21/11/168	Nalan Nama	Y	175 W(1.00)	86	1	41.27	304.27	66	66	392	201	191			201	191	
UDAIPUR DISTRICT RAJASTHAN: TEHSIL- JHADOL: PANCHAYAT SAMITI-11	21/11/176	Bhagorawas	Y	61	42	21	54	178	38	39	246	123	123			123	123	
UDAIPUR DISTRICT RAJASTHAN: TEHSIL- JHADOL: PANCHAYAT SAMITI-11	21/11/177	Ajroli Dhoalji	Y	88 W(3.10)	31	30	15	167	33	33	190	100	90			100	90	
UDAIPUR DISTRICT RAJASTHAN: TEHSIL- JHADOL: PANCHAYAT SAMITI-11	21/11/178	Ajroli Khas	Y	150 W(7.00)	53	20	74	304	60	61	280	125	155	6	4	15	12	

CENSUS DATA FOR VILLAGES WITHIN AND AROUND PULWARI SANCTUARY, RAJASTHAN

PULWARI KI NAL SANCTUARY	LAND USE AND AMENITIES RAJASTHAN		Inside PAs (Y=Yes; Blank=N o)	Irrigated by Forest	Irrigated by source	Unirrigated	Culturable waste	Area not available for cultivation	Area of Village (In hectares) & Occupied Town/Ward (In Residential Km ²) Houses	No. of Households	Total population (Including institutional and houseless population				Scheduled Castes		Scheduled Tribes	
	Location Code	Name of Village									P	M	F	M	F	M	F	
UDAIPUR DISTRICT RAJASTHAN: TEHSIL- JHADOL: PANCHAYAT SAMITI-11	21/11/179	Ajroli Daulji	Y	88		26	10	12	136	25	25	116	52	64	19	27	22	23
UDAIPUR DISTRICT RAJASTHAN: TEHSIL- JHADOL: PANCHAYAT SAMITI-11	21/11/180	Surimala	Y	127 W(6.00)		49	13	44	239	29	29	150	81	69			45	38
UDAIPUR DISTRICT RAJASTHAN: TEHSIL- JHADOL: PANCHAYAT SAMITI-11	21/11/181	Burawara	Y	148		43	21	19	231	33	33	211	107	104			85	71
UDAIPUR DISTRICT RAJASTHAN: TEHSIL- JHADOL: PANCHAYAT SAMITI-11	21/11/182	Vayawara	Y	83 W(1.00)		22	10	8	124	26	26	127	63	64			63	64
UDAIPUR DISTRICT RAJASTHAN: TEHSIL- JHADOL: PANCHAYAT SAMITI-11	21/11/183	Gurad	Y	150 W(1.00)		66	21	41	279	122	122	571	280	291	74	72	198	216
UDAIPUR DISTRICT RAJASTHAN: TEHSIL- JHADOL: PANCHAYAT SAMITI-11	21/11/217	Kherad	Y	227 W(1.00)		65	30	75	398	48	48	257	114	143			114	143
UDAIPUR DISTRICT RAJASTHAN: TEHSIL- JHADOL: PANCHAYAT SAMITI-11	21/11/219	Manpur	Y	78 W(54.00)		63	48	55	298	113	113	497	262	235	5	1	85	78

CENSUS DATA FOR VILLAGES WITHIN AND AROUND PULWARI SANCTUARY, RAJASTHAN

PULWARI KI NAL SANCTUARY	LAND USE AND AMENITIES RAJASTHAN		Inside PAs (Y=Yes; Blank=N o)	Forest	Irrigated by source	Unirrigated	Culturable waste	Area not available for cultivation	Area of Village (In hectares) & Town/Ward (In Km ²)	Occupied Residential Houses	No. of Households	Total population (Including institutional and houseless population								
	Location Code	Name of Village										P	M	F	Scheduled Castes		Scheduled Tribes			
															M	F	M	F		
UDAIPUR DISTRICT RAJASTHAN: TEHSIL- JHADOL: PANCHAYAT SAMITI-11	21/11/220	Parmer	Y				37	6	37	80	53	53	303	157	146		1	156	145	
UDAIPUR DISTRICT RAJASTHAN: TEHSIL- JHADOL: PANCHAYAT SAMITI-11	21/11/221	Kot	Y				68	19	23	113	76	76	500	265	235			263	233	
UDAIPUR DISTRICT RAJASTHAN: TEHSIL- JHADOL: PANCHAYAT SAMITI-11	21/11/222	Panarwa	Y	2948	W(35.00)		137	47	137	3304	114	130	682	345	337		1	258	254	
UDAIPUR DISTRICT RAJASTHAN: TEHSIL- JHADOL: PANCHAYAT SAMITI-11	21/11/223	Khajurna	Y	63			40	16	13	132	27	27	152	73	79			58	63	
UDAIPUR DISTRICT RAJASTHAN: TEHSIL- JHADOL: PANCHAYAT SAMITI-11	21/11/224	Amra	Y	772	w(18.00)		333	92	371.33	1586.33	255	258	1403	707	696			695	684	
UDAIPUR DISTRICT RAJASTHAN: TEHSIL- JHADOL: PANCHAYAT SAMITI-11	21/11/225	Mandwa	Y	1000	W(11.00)		89	14	23	1137	88	89	447	217	230		1	176	198	
UDAIPUR DISTRICT RAJASTHAN: TEHSIL- JHADOL: PANCHAYAT SAMITI-11	21/11/226	Dharawan	Y	758	w(17.00)		216	52	231	1274	186	192	1135	579	556		3	2	545	538

CENSUS DATA FOR VILLAGES WITHIN AND AROUND PULWARI SANCTUARY, RAJASTHAN

PULWARI KI NAL SANCTUARY	LAND USE AND AMENITIES RAJASTHAN		Inside PAs (Y=Yes; Blank=N o)	Irrigated by source	Unirrigated	Culturable waste	Area not available for cultivation	Area of Village (in hectares) & Town/Ward (in Km ²)	Occupied Residential Houses	No. of Households	Total population (including institutional and houseless population							
	Location Code	Name of Village									Scheduled Castes			Scheduled Tribes				
											P	M	F	M	F	M	F	
UDAIPUR DISTRICT RAJASTHAN: TEHSIL- JHADOL: PANCHAYAT SAMITI-11	21/11/227	Ada Halduo	Y	825		17	6	265	1113	25	25	138	69	69		69	69	
UDAIPUR DISTRICT RAJASTHAN: TEHSIL- JHADOL: PANCHAYAT SAMITI-11	21/11/228	Chhali Bokra	Y	1581		56	5	55	1697	99	99	540	262	278	1	257	275	
UDAIPUR DISTRICT RAJASTHAN: TEHSIL- JHADOL: PANCHAYAT SAMITI-11	21/11/229	Ambasa	Y	1849 W(21.00)		443	128	312	2753	369	369	1955	1005	950	5	4	745	709
UDAIPUR DISTRICT RAJASTHAN: TEHSIL- JHADOL: PANCHAYAT SAMITI-11	21/11/241	Ambawi	Y	1799 W(3.00)		55	16	149	2022	100	100	517	255	262		174	190	
UDAIPUR DISTRICT RAJASTHAN: TEHSIL- JHADOL: PANCHAYAT SAMITI-11	21/11/242	Lathooni	Y	W(1.00)		158	117	124	400	155	155	755	379	376		376	371	
UDAIPUR DISTRICT RAJASTHAN: TEHSIL- KHERWARA: PANCHAYAT SAMITI-18	21/11/71	Bawai		57		51	58	166	36	36	36	234	130	104		130	104	
UDAIPUR DISTRICT RAJASTHAN: TEHSIL- KHERWARA: PANCHAYAT SAMITI-18	21/17/2	Samlai pariwa		510		47	4	6	567	70	70	392	201	191		201	191	

CENSUS DATA FOR VILLAGES WITHIN AND AROUND PULWARI SANCTUARY, RAJASTHAN

PULWARI KI NAL SANCTUARY	LAND USE AND AMENITIES RAJASTHAN		Inside PAs (Y=Yes; Blank=N o)	Irrigated by source	Unirrigated	Culturable waste	Area not available for cultivation	Area of Village (In hectares) & Occupied Town/Ward (In Km ²) Residential Houses	No. of Households	Total population (Including institutional and houseless population				Scheduled Castes		Scheduled Tribes	
	Location Code	Name of Village								P	M	F	M	F	M	F	
UDAIPUR DISTRICT RAJASTHAN: TEHSIL- KHERWARA: PANCHAYAT SAMITI-18																	
21/17/3	Magra		312		185	39	115	651	168	168	996	475	521			475	521
UDAIPUR DISTRICT RAJASTHAN: TEHSIL- KHERWARA: PANCHAYAT SAMITI-18																	
21/17/4	Umra				34	10	6	50	40	40	199	99	100			99	100
UDAIPUR DISTRICT RAJASTHAN: TEHSIL- KHERWARA: PANCHAYAT SAMITI-18																	
21/17/7	Bhatai		210		99	73	129	511	108	108	591	294	297	4	1	290	296
UDAIPUR DISTRICT RAJASTHAN: TEHSIL- KHERWARA: PANCHAYAT SAMITI-18																	
21/17/33	Katvi		249		90	61.08	124	524.08	140	140	852	417	435			412	423
UDAIPUR DISTRICT RAJASTHAN: TEHSIL- GOGUNDA: PANCHAYAT SAMITI-9																	
21/9/127	Senwara		1455 W(23.00)		96	141	581	2296	191	195	942	485	457	41	23	274	259
PALI DISTRICT: TEHSIL BALI																	
16/7/145	Bheemana		1538 W(117.00)		1336		3697	6688	911	913	5317	2798	2519	65	44	2677	2440
PALI DISTRICT: TEHSIL BALI																	
16/7/146	Koyalbao		657 W(111.00)		747	164	2456	4135	617	632	3753	1960	1793			1941	1787
PALI DISTRICT: TEHSIL BALI																	
16/7/154	Goriya		545 W(4.00)		284		1751	2584	281	281	1656	863	793	1		859	793
SIROHI DISTRICT: TEHSIL-PINDWARA: PANCHAYAT SAMITI-3																	
19/3/53	Cheenyaband				5.36	1.04	1	7.4	6	6	28	12	16			12	2

CENSUS DATA FOR VILLAGES WITHIN AND AROUND PULWARI SANCTUARY, RAJASTHAN

PULWARI KI NAL SANCTUARY	LAND USE AND AMENITIES RAJASTHAN		Inside PAs (Y=Yes; Blank=N o)	Irrigated by source	Unirrigated	Culturable waste	Area not available for cultivation	Area of Village (In hectares) & Occupied Town/Ward (In Residential Km ²) Houses	No. of Households	Total population (Including institutional and houseless population				Scheduled Castes		Scheduled Tribes	
	Location Code	Name of Village								P	M	F	M	F	M	F	
SABAR KANTHA DISTRICT GUJARAT: TALUKA- KHEDBRAHMA: C.D.BLOCK	4	Anjani	W(25.53), T(25.53)	81.18	34.14	42.41	437.08	90	90	671	346	325			342	323	
SABAR KANTHA DISTRICT GUJARAT: TALUKA- KHEDBRAHMA: C.D.BLOCK	5	Kalikankar	W(67.88), T(67.88)	182.98	40.85	76.46	1283.71	292	292	1686	877	809			870	804	
SABAR KANTHA DISTRICT GUJARAT: TALUKA- KHEDBRAHMA: C.D.BLOCK	6	Zinznat	W(40.14), T(40.14)	78.75	20.97	72.25	590.98	118	188	644	327	317			324	315	
SABAR KANTHA DISTRICT GUJARAT: TALUKA- KHEDBRAHMA: C.D.BLOCK	7	Kalchhavad	W(55.56), T(55.56)	86.36	5.03	32.25	511.35	117	117	717	368	349			361	348	
SABAR KANTHA DISTRICT GUJARAT: TALUKA- KHEDBRAHMA: C.D.BLOCK	8	Kathiya	W(0.64), T(0.64)	59.94	14.41	28.06	162.93	56	56	307	145	162			142	158	
SABAR KANTHA DISTRICT GUJARAT: TALUKA- KHEDBRAHMA: C.D.BLOCK	14	Valsadi	W(4.23), T(4.23)	140.43	25.65	2.3	619.79	132	132	847	425	422			424	422	
SABAR KANTHA DISTRICT GUJARAT: TALUKA- KHEDBRAHMA: C.D.BLOCK	15	Gundikhan	W(4.86), T(4.86)	47.68	1.12	6.35	180.55	60	60	307	173	134			173	134	

CENSUS DATA FOR VILLAGES WITHIN AND AROUND PULWARI SANCTUARY, RAJASTHAN

PULWARI KI NAL SANCTUARY		LAND USE AND AMENITIES RAJASTHAN															
Location Code	Name of Village	Inside PAs (Y=Yes; Blank=N o)	Forest	Irrigated by source	Unirrigated	Culturable waste	Area not available for cultivation	Area of Village (In hectares) & Town/Ward (In Km ²)	Occupied Residential Houses	No. of Households	Total population (Including institutional and houseless population			Scheduled Castes		Scheduled Tribes	
											P	M	F	M	F	M	F
SABAR KANTHA DISTRICT GUJARAT: TALUKA- KHEDBRAHMA: C.D.BLOCK																	
25	Pipaliya		638.83	W(2.43), WE(8.09), T(10.52)	257.27	34.75	40.62	981.99	166	166	1186	638	548			638	548
SABAR KANTHA DISTRICT GUJARAT: TALUKA- KHEDBRAHMA: C.D.BLOCK																	
26	Dantiya		337.44	W(10.52), T(10.52)	186.6	4.19	57.76	576.51	182	182	1076	528	548			528	548
SABAR KANTHA DISTRICT GUJARAT: TALUKA- KHEDBRAHMA: C.D.BLOCK																	
27	Ambasar		113.23	WE(5.82), T(5.82)	69.37	0.1	10.27	198.79	82	82	488	258	230			255	228
SABAR KANTHA DISTRICT GUJARAT: TALUKA- KHEDBRAHMA: C.D.BLOCK																	
28	Umbarva		105.75	W(8.50), T(8.50)	121.42	1.13	9.43	246.23	145	145	864	456	408			456	408
SABAR KANTHA DISTRICT GUJARAT: TALUKA- KHEDBRAHMA: C.D.BLOCK																	
29	Sembaliya(Posthina)		222.46	W(36.42), T(36.42)	259.06	32.72	50.5	601.16	207	207	1408	691	717			691	717
SABAR KANTHA DISTRICT GUJARAT: TALUKA- KHEDBRAHMA: C.D.BLOCK																	
30	Gandhisar			W(15.07) T(15.07)	42.1	44.76	157.32	259.25	52	52	295	146	149			144	149

CENSUS DATA FOR VILLAGES WITHIN AND AROUND PULWARI SANCTUARY, RAJASTHAN

PULWARI KI NAL SANCTUARY	LAND USE AND AMENITIES RAJASTHAN		Inside PAs (Y=Yes; Blank=N o)	Irrigated by source	Unirrigated	Culturable waste	Area not available for cultivation	Area of Village (in hectares) & Occupied Town/Ward (in Residential Km ²) Houses	No. of Households	Total population (Including institutional and houseless population							
	Location Code	Name of Village								P	M	F	M	F	M	F	
																	Scheduled Castes
SABAR KANTHA DISTRICT GUJARAT: TALUKA- KHEDBRAHMA: C.D.BLOCK	31	Kotda		GC(10.12), TW(40.47), TK(10.12), T(60.71)	624.82	118.01	18.84	1199.74	530	535	3238	1730	1508	2	3	1661	1439
SABAR KANTHA DISTRICT GUJARAT: TALUKA- KHEDBRAHMA: C.D.BLOCK	32	Jotasan		W(33.94), T(33.94)	164.15	32.84	61.12	529	139	139	977	506	471			505	471
SABAR KANTHA DISTRICT GUJARAT: TALUKA- KHEDBRAHMA: C.D.BLOCK	33	Kukadi		W(17.51), T(17.51)	48.69		87.06	153.26	78	92	536	272	264			272	264
SABAR KANTHA DISTRICT GUJARAT: TALUKA- KHEDBRAHMA: C.D.BLOCK	34	Gunbhanekhari		W(36.42), T(36.42)	100.3	43.92	62.46	314.73	172	172	1043	529	514			527	513
SABAR KANTHA DISTRICT GUJARAT: TALUKA- KHEDBRAHMA: C.D.BLOCK	35	Delvada (Kheroj)		WE(23.21), T(23.21)	122.99	47.13	117.6	310.93	147	147	635	327	308	64	79	43	17
SABAR KANTHA DISTRICT GUJARAT: TALUKA- KHEDBRAHMA: C.D.BLOCK	36	Chhochhar		WE(29.33), T(29.33)	292.26	34.06	14.35	733.23	280	280	1718	880	838			880	838

CENSUS DATA FOR VILLAGES WITHIN AND AROUND PULWARI SANCTUARY, RAJASTHAN

PULWARI KI NAL SANCTUARY	LAND USE AND AMENITIES RAJASTHAN		Inside PAs (Y=Yes; Blank=N o)	Irrigated by source	Unirrigated	Culturable waste	Area not available for cultivation	Area of Village (In hectares) & Town/Ward (In Km ²) Residential	No. of Households	Total population (Including institutional and houseless population							
	Location Code	Name of Village								Scheduled Castes			Scheduled Tribes				
										P	M	F	M	F	M	F	
SABAR KANTHA DISTRICT GUJARAT: TALUKA- KHEDBRAHMA: C.D.BLOCK	37	Ganchhali		W(45.67), T(45.67)	164.77		8.1	577.57	164	164	1026	509	517		509	517	
SABAR KANTHA DISTRICT GUJARAT: TALUKA- KHEDBRAHMA: C.D.BLOCK	40	Ganva		W(2.71), TK(1.33), T(4.04)	512.94	8.83	277.77	1290.34	473	473	3169	1623	1546		1620	1542	
SABAR KANTHA DISTRICT GUJARAT: TALUKA- KHEDBRAHMA: C.D.BLOCK	41	Ganer		W(83.85), T(83.85)	426.59	10.51	30.02	775.57	319	319	1977	985	992		934	968	
SABAR KANTHA DISTRICT GUJARAT: TALUKA- KHEDBRAHMA: C.D.BLOCK	42	Matarvada		W(24.28), T(24.28)	224.13	266.86	40.46	60.92	616.65	189	189	1212	636	576		635	576
SABAR KANTHA DISTRICT GUJARAT: TALUKA- KHEDBRAHMA: C.D.BLOCK	43	Vinchhi		W(141.75), TK(21.45), T(163.20)	567.11	32.97		763.28	190	190	1407	713	694		713	694	
SABAR KANTHA DISTRICT GUJARAT: TALUKA- KHEDBRAHMA: C.D.BLOCK	44	Tadhivedi		W(35.86), T(35.86)	120.26	0.88	205.24	362.24	176	176	1022	507	515		499	513	
SABAR KANTHA DISTRICT GUJARAT: TALUKA- KHEDBRAHMA: C.D.BLOCK	45	Mathasara		W(50.18), TK(20.23), T(70.41)	115.79	2.56	209.57	399.33	100	100	685	346	339		346	339	

17

PULWARI KI NAL SANCTUARY	LAND USE AND AMENITIES RAJASTHAN		inside PAs (Y=Yes; Blank=N o)	Irrigated by source	Unirrigated	Culturable waste	Area not available for cultivation	Area of Village (in hectares) & Occupied Town/Ward (in Km ²) Residential Houses	No. of Households	Total population (including institutional and houseless population				Scheduled Castes		Scheduled Tribes	
	Location Code	Name of Village								P	M	F	M	F	M	F	
SABAR KANTHA DISTRICT GUJARAT: TALUKA- KHEDBRAHMA: C.D.BLOCK	46	Demti		W(161.96), T(161.96)	417.78	43.8	146.96	2444.77	615	615	3998	2043	1955	1		2024	1943
SABAR KANTHA DISTRICT GUJARAT: TALUKA- KHEDBRAHMA: C.D.BLOCK	47	Choliya		W(23.66), T(23.66)	170.2	8.65	36.53	486.4	129	129	903	449	454			449	454
SABAR KANTHA DISTRICT GUJARAT: TALUKA- KHEDBRAHMA: C.D.BLOCK	48	Govada		W(37.87), T(37.87)	103.56	4.11	60.66	348.5	92	92	541	284	257			284	257
SABAR KANTHA DISTRICT GUJARAT: TALUKA- KHEDBRAHMA: C.D.BLOCK	49	Dotad		W(34.40), T(34.40)	259.69	87.84	140.23	565.06	263	263	2070	1052	1018			1050	1013
SABAR KANTHA DISTRICT GUJARAT: TALUKA- KHEDBRAHMA: C.D.BLOCK	50	Kharaniya		W(5.55), T(5.55)	56.27	0.42	10.4	120.95	64	64	436	222	214			218	211
SABAR KANTHA DISTRICT GUJARAT: TALUKA- KHEDBRAHMA: C.D.BLOCK	51	Lambadiya		W(26.02), T(26.02)	63.75	20.81	41.19	151.77	334	334	1442	752	690	86	91	25	18
SABAR KANTHA DISTRICT GUJARAT: TALUKA- KHEDBRAHMA: C.D.BLOCK	52	Mithvedi		W(28.33), T(28.33)	37.14	2.01	2.59	232.35	87	87	508	269	239			267	238

CENSUS DATA FOR VILLAGES WITHIN AND AROUND PULWARI SANCTUARY, RAJASTHAN

PULWARI KI NAL SANCTUARY	LAND USE AND AMENITIES RAJASTHAN		Inside PAs (Y=Yes; Blank=N o)	Irrigated by Forest	Irrigated by source	Unirrigated	Culturable waste	Area not available for cultivation	Area of Village (In hectares) & Town/Ward (In Km ²) Residential	Occupied Houses	No. of Households	Total population (Including institutional and houseless population			Scheduled Castes		Scheduled Tribes	
	Location Code	Name of Village										P	M	F	M	F	M	F
SABAR KANTHA DISTRICT GUJARAT: TALUKA- KHEDBRAHMA: C.D.BLOCK	53	Malvas	W(46.13), T(46.13)	247.2		53.31	3.24	10.99	360.87	124	124	864	438	426			428	418
SABAR KANTHA DISTRICT GUJARAT: TALUKA- KHEDBRAHMA: C.D.BLOCK	54	Movatpura	W(40.06), T(40.06)	93.35		21.9	3.24	2.74	161.29	87	87	577	299	278			299	278
SABAR KANTHA DISTRICT GUJARAT: TALUKA- KHEDBRAHMA: C.D.BLOCK	55	Nada	W(95.91), T(95.91)	350		52.46	7.68	28.25	534.3	142	142	916	457	459			457	459
SABAR KANTHA DISTRICT GUJARAT: TALUKA- KHEDBRAHMA: C.D.BLOCK	56	Polapan	W(11.82), T(11.82)	448		66.21		14.85	540.88	72	72	445	222	223			204	208
SABAR KANTHA DISTRICT GUJARAT: TALUKA- KHEDBRAHMA: C.D.BLOCK	57	Tembada	WE(45.92), T(45.92)	113.46		147.03	0.25	37.45	344.11	174	174	1055	514	541			514	541
SABAR KANTHA DISTRICT GUJARAT: TALUKA- KHEDBRAHMA: C.D.BLOCK	58	Tembdi	W(2.43), T(2.43)			120.05	0.06	64.8	187.34	89	89	643	349	294			349	294
SABAR KANTHA DISTRICT GUJARAT: TALUKA- KHEDBRAHMA: C.D.BLOCK	59	Mahudi	W(3.03), T(3.03)			130.3		75.24	208.57	127	127	740	377	363			377	363

CENSUS DATA FOR VILLAGES WITHIN AND AROUND PULWARI SANCTUARY, RAJASTHAN

PULWARI KI NAL SANCTUARY	LAND USE AND AMENITIES RAJASTHAN		Inside PAs (Y=Yes; Blank=N o)	Irrigated by source	Unirrigated	Culturable waste	Area not available for cultivation	Area of Village (in hectares) & Occupied Town/Ward (In Residential Km ²) Houses	No. of Households	Total population (Including institutional and houseless population				Scheduled Castes		Scheduled Tribes	
	Location Code	Name of Village								P	M	F	M	F	M	F	
SABAR KANTHA DISTRICT GUJARAT: TALUKA- KHEDBRAHMA: C.D.BLOCK	60	Nava Mota		W(33.32), T(33.32)	236.29	14.97	72.81	393.59	225	225	1297	685	612			685	612
SABAR KANTHA DISTRICT GUJARAT: TALUKA- KHEDBRAHMA: C.D.BLOCK	61	Umbora		W(16.09), T(16.09)	116.38	5.67	33.85	380.8	124	124	898	457	441			457	441
SABAR KANTHA DISTRICT GUJARAT: TALUKA- KHEDBRAHMA: C.D.BLOCK	62	Dedka		W(16.09), T(16.09)	413.46	90.57	5.27	23.84	549.23	99	99	663	353	310		330	294
SABAR KANTHA DISTRICT GUJARAT: TALUKA- KHEDBRAHMA: C.D.BLOCK	63	Mithi Bili		W(14.85), T(14.85)	117.42	21.99		1140.26	177	177	1151	553	598			553	598
SABAR KANTHA DISTRICT GUJARAT: TALUKA- KHEDBRAHMA: C.D.BLOCK	64	Mota Bavai		W(3.64), T(3.64)	103.71	1.57	19.36	542.05	139	139	772	381	391			381	391
SABAR KANTHA DISTRICT GUJARAT: TALUKA- KHEDBRAHMA: C.D.BLOCK	65	Bubadiyana Chhapran		W(20.14), T(20.14)	80.29	88.02	7.61	16.26	212.32	92	92	647	325	322		325	322
SABAR KANTHA DISTRICT GUJARAT: TALUKA- KHEDBRAHMA: C.D.BLOCK	66	Kheroj		WE(20.14), T(20.14)	136.36	14.16	59.36	230.02	212	212	979	511	468	87	85	99	85

CENSUS DATA FOR VILLAGES WITHIN AND AROUND PULWARI SANCTUARY, RAJASTHAN

PULWARI KI NAL SANCTUARY	LAND USE AND AMENITIES RAJASTHAN		Inside PAs (Y=Yes; Blank=N o)	Irrigated by source	Unirrigated	Culturable waste	Area not available for cultivation	Area of Village (In hectares) & Town/Ward (In Km ²) Residential	No. of Households	Total population (Including institutional and houseless population				Scheduled Castes		Scheduled Tribes	
	Location Code	Name of Village								P	M	F	M	F	M	F	
																	M
SABAR KANTHA DISTRICT GUJARAT: TALUKA- KHEDBRAHMA: C.D.BLOCK	67	Changod		W(2.42), WE(1.22), T(3.64)	214.68	27.64	75.14	387.69	184	184	1193	611	582			566	549
SABAR KANTHA DISTRICT GUJARAT: TALUKA- KHEDBRAHMA: C.D.BLOCK	68	Ratanpur		W(9.66), T(9.66)	242.99	4.02	84.49	373.42	217	217	1410	717	693			716	692
SABAR KANTHA DISTRICT GUJARAT: TALUKA- KHEDBRAHMA: C.D.BLOCK	69	Dan Mahudi		W(5.26), T(5.26)	108.46	1.97	110.52	283.3	55	58	369	194	175			189	175
SABAR KANTHA DISTRICT GUJARAT: TALUKA- KHEDBRAHMA: C.D.BLOCK	70	Kathiya Vachhadiya		W(12.14), T(12.14)	96.34	8.05	47.77	467.22	87	87	541	296	245			296	245
SABAR KANTHA DISTRICT GUJARAT: TALUKA- KHEDBRAHMA: C.D.BLOCK	71	Nana Bavai		W(2.49), T(2.49)	156.04	1.06	38.7	826.08	126	126	789	356	433			353	432
SABAR KANTHA DISTRICT GUJARAT: TALUKA- KHEDBRAHMA: C.D.BLOCK	72	Bharamiya		W(13.35), T(13.35)	105.91	36.42	87.52	706.2	150	150	1063	538	525			538	525
SABAR KANTHA DISTRICT GUJARAT: TALUKA- KHEDBRAHMA: C.D.BLOCK	73	Sembaliya		WE(8.09), T(8.09)	44.1	40.5	105.51	256.61	88	88	507	265	242			264	242

CENSUS DATA FOR VILLAGES WITHIN AND AROUND PULWARI SANCTUARY, RAJASTHAN

PULWARI KI NAL SANCTUARY	LAND USE AND AMENITIES RAJASTHAN		Inside PAs (Y=Yes; Blank=N o)	Irrigated by source	Unirrigated	Culturable waste	Area not available for cultivation	Area of Village (In hectares) & Occupied Town/Ward (In Km ²) Residential Houses	No. of Households	Total population (Including institutional and houseless population						Scheduled Castes			Scheduled Tribes	
	Location Code	Name of Village								P	M	F	M	F	M	F	M	F		
SABAR KANTHA DISTRICT GUJARAT: TALUKA- KHEDBRAHMA: C.D.BLOCK	74	Bandiyana Talav		W(16.19), T(16.19)	112.13	28.25	87.17	548.98	203	203	1354	689	665				680	663		
SABAR KANTHA DISTRICT GUJARAT: TALUKA- KHEDBRAHMA: C.D.BLOCK	75	Pathora		W(4.45), T(4.45)	44.23	54.7		340.95	40	40	412	206	206				206	206		
SABAR KANTHA DISTRICT GUJARAT: TALUKA- KHEDBRAHMA: C.D.BLOCK	76	Patadiya		WE(36.42), T(36.42)	260.01	32.38	284.4	718.87	248	248	1587	808	779				802	776		
SABAR KANTHA DISTRICT GUJARAT: TALUKA- KHEDBRAHMA: C.D.BLOCK	77	Hingatiya(Khalsa)		W(45.33), T(45.33)	131.7	32.37	43.13	252.53	239	239	1429	707	722				704	720		
SABAR KANTHA DISTRICT GUJARAT: TALUKA- KHEDBRAHMA: C.D.BLOCK	78	Digthali		W(38.66), WE(3.64), R(4.33), T(46.63)	448.75	48.91	277.12	1665.2	368	368	2288	1156	1132				1153	1130		
SABAR KANTHA DISTRICT GUJARAT: TALUKA- KHEDBRAHMA: C.D.BLOCK	79	Dharoi		W(121.41), T(121.41)	79.67		188.36	1135.61	196	196	1267	641	626	1	1		636	626		
SABAR KANTHA DISTRICT GUJARAT: TALUKA- KHEDBRAHMA: C.D.BLOCK	80	Khedva		W(200.95), WE(50.00), T(250.95)	252	3.24	208.04	1146.6	379	379	2615	1351	1264				1323	1264		

CENSUS DATA FOR VILLAGES WITHIN AND AROUND PULWARI SANCTUARY, RAJASTHAN

PULWARI KI NAL SANCTUARY	LAND USE AND AMENITIES RAJASTHAN		Inside PAs (Y=Yes; Blank=N o)	Irrigated by source	Unirrigated	Culturable waste	Area not available for cultivation	Area of Village (In hectares) & Town/Ward (In Km ²) Residential	No. of Households	Total population (Including institutional and houseless population				Scheduled Castes		Scheduled Tribes	
	Location Code	Name of Village								P	M	F	M	F	M	F	
SABAR KANTHA DISTRICT GUJARAT: TALUKA- KHEDBRAHMA: C.D.BLOCK	81	Bahediya		WE(242.82), TK(28.32), T(271.14)	60.1	19.97	239.86	714.94	252	252	1596	814	782			814	782
SABAR KANTHA DISTRICT GUJARAT: TALUKA- KHEDBRAHMA: C.D.BLOCK	82	Zanzava Panai		W(48.52), R(5.22), T(54.74)	582.65	368.99	218.67	1332.54	403	403	2648	1339	1309			1336	1309
SABAR KANTHA DISTRICT GUJARAT: TALUKA- KHEDBRAHMA: C.D.BLOCK	83	Higatiya(Jagiri)		WE(8.09), T(8.09)	61.56	4.05	17.03	90.73	89	89	483	258	225			256	223
SABAR KANTHA DISTRICT GUJARAT: TALUKA- KHEDBRAHMA: C.D.BLOCK	84	Matoda		W(200.00), TK(50.10), T(250.10)	389.82	20.03	111.55	771.5	348	348	1556	776	780	142	171	21	20
SABAR KANTHA DISTRICT GUJARAT: TALUKA- KHEDBRAHMA: C.D.BLOCK	85	Panch Mahuda		W(39.25), T(39.25)	238.17	1.39	61.18	539.76	161	161	1256	595	661			594	660
SABAR KANTHA DISTRICT GUJARAT: TALUKA- KHEDBRAHMA: C.D.BLOCK	92	Bhutiya		W(15.41) R(5.27), T(20.68)	65.44		10	96.32	53	53	378	195	183			173	167
SABAR KANTHA DISTRICT GUJARAT: TALUKA- KHEDBRAHMA: C.D.BLOCK	93	Basol		W(64.52), T(64.52)	48.07	4.04	22.13	151.05	12	12	67	39	28				

PULWARI KI NAL SANCTUARY	LAND USE AND AMENITIES RAJASTHAN		Inside PAs (Y=Yes; Blank=N o)	Irrigated by Forest	Unirrigated	Culturable waste	Area not available for cultivation	Area of Village (In hectares) & Occupied Town/Ward (In Residential Km ²) Houses	No. of Households	Total population (Including institutional and houseless population				Scheduled Castes		Scheduled Tribes	
	Location Code	Name of Village								P	M	F	M	F	M	F	
																	M
SABAR KANTHA DISTRICT GUJARAT: TALUKA- KHEDBRAHMA: C.D.BLOCK	94	Bordi		283.43 W(90.65), T(90.65)	98.04	1.51	132.99	606.62	165	165	1133	590	543			588	543
SABAR KANTHA DISTRICT GUJARAT: TALUKA- KHEDBRAHMA: C.D.BLOCK	95	Vairan		187.09 W(69.23), TK(60.75), T(129.98)	244.69	144.16	52.96	758.88	290	291	1815	901	914			21	26
SABAR KANTHA DISTRICT GUJARAT: TALUKA- KHEDBRAHMA: C.D.BLOCK	96	Padhara		455.04 W(84.99), TK(36.42), T(121.41)	142.57	21.3	258.52	998.84	291	291	1978	1017	961	4	6	1006	955
SABAR KANTHA DISTRICT GUJARAT: TALUKA- KHEDBRAHMA: C.D.BLOCK	97	Jadi Sembal		1165.63 PC(202.35), W(48.28), T(250.63)	113.94			1530.2	202	202	1524	773	751			728	703
SABAR KANTHA DISTRICT GUJARAT: TALUKA- KHEDBRAHMA: C.D.BLOCK	98	Didhiya			307.42	45.49	114.76	569.76	207	207	1406	721	685			63	17
SABAR KANTHA DISTRICT GUJARAT: TALUKA- KHEDBRAHMA: C.D.BLOCK	99	Nava Nana			15.38	2.89	8.47	98.67	91	91	476	248	228				
SABAR KANTHA DISTRICT GUJARAT: TALUKA- KHEDBRAHMA: C.D.BLOCK	109	Paroya			228.24	124.22	55.28	664.42	336	336	1689	831	858	212	234	3	4

CENSUS DATA FOR VILLAGES WITHIN AND AROUND PULWARI SANCTUARY, RAJASTHAN

PULWARI KI NAL SANCTUARY	LAND USE AND AMENITIES RAJASTHAN		Inside PAs (Y=Yes; Blank=N o)	Irrigated by Forest	Unirrigated	Culturable waste	Area not available for cultivation	Area of Village (In hectares) & Occupied Town/Ward (In Residential Km ²) Houses	No. of Households	Total population (Including institutional and houseless population				Scheduled Castes		Scheduled Tribes	
	Location Code	Name of Village								P	M	F	M	F	M	F	
SABAR KANTHA DISTRICT GUJARAT: TALUKA- KHEDBRAHMA: C.D.BLOCK	112	Khergadth		316.16		61.85	160.24	680.14	95	95	753	424	329	3		386	300
SABAR KANTHA DISTRICT GUJARAT: TALUKA- KHEDBRAHMA: C.D.BLOCK	113	Kherivav		125.68		12.46		179.97	55	55	334	178	156			175	150
SABAR KANTHA DISTRICT GUJARAT: TALUKA- KHEDBRAHMA: C.D.BLOCK	114	Vagheshvari		86.36		40	11.34	172.24	59	59	358	189	169			188	168
SABAR KANTHA DISTRICT GUJARAT: TALUKA-VIJAYNAGAR: C.D.BLOCK	1	Kharibedi		372.88		28.04	146.07	666.6	95	95	547	268	279			266	276
SABAR KANTHA DISTRICT GUJARAT: TALUKA-VIJAYNAGAR: C.D.BLOCK	2	Navakhola		186.79		9.83		266.15	82	82	434	216	218			214	218
SABAR KANTHA DISTRICT GUJARAT: TALUKA-VIJAYNAGAR: C.D.BLOCK	3	Navabhaga		249.93		62.39	48.67	578.14	162	162	926	472	456	2	2	441	428

CENSUS DATA FOR VILLAGES WITHIN AND AROUND PULWARI SANCTUARY, RAJASTHAN

PULWARI KI NAL SANCTUARY	LAND USE AND AMENITIES RAJASTHAN		Inside PAs (Y=Yes; Blank=N o)	Forest	Irrigated by source	Unirrigated	Culturable waste	Area not available for cultivation	Area of Village (In hectares) & Occupied Town/Ward (In Km ²) Residential Houses	No. of Households	Total population (Including institutional and houseless population							
	Location Code	Name of Village									P	M	F	M	F	M	F	
																		Scheduled Castes
SABAR KANTHA DISTRICT GUJARAT: TALUKA-VIJAYNAGAR: C.D.BLOCK	4	Parosda		213.91	W(100.00), WE(110.00), TWE(109.77) T(319.77)			189.56	723.24	357	357	1921	981	940	12	6	318	278
SABAR KANTHA DISTRICT GUJARAT: TALUKA-VIJAYNAGAR: C.D.BLOCK	5	Kelava(Parosada)		118.99	W(35.00), T(35.00)	32.5	9.34	7.95	203.78	24	24	121	58	63			46	52
SABAR KANTHA DISTRICT GUJARAT: TALUKA-VIJAYNAGAR: C.D.BLOCK	6	Jamaniya		144.26	TWE(16.54), T(16.54)	3.65		10.43	174.88	24	24	137	63	74			55	68
SABAR KANTHA DISTRICT GUJARAT: TALUKA-VIJAYNAGAR: C.D.BLOCK	7	Atarsumba		725.84	WE(17.78), T(17.78)	243.65	41.16	243.01	1271.44	308	308	1640	828	812	56	57	684	686
SABAR KANTHA DISTRICT GUJARAT: TALUKA-VIJAYNAGAR: C.D.BLOCK	8	Virpur		228.82	WE(16.61), T(16.61)	78.83			324.26	98	98	569	285	284			282	281
SABAR KANTHA DISTRICT GUJARAT: TALUKA-VIJAYNAGAR: C.D.BLOCK	9	Matali		87.15	WE(7.10), T(7.10)	13.25	1.27	7.55	116.32	17	18	59	32	27			6	6

CENSUS DATA FOR VILLAGES WITHIN AND AROUND PULWARI SANCTUARY, RAJASTHAN

PULWARI KI NAL SANCTUARY	LAND USE AND AMENITIES RAJASTHAN		Inside PAs (Y=Yes; Blank=N o)	Irrigated by source	Unirrigated	Culturable waste	Area not available for cultivation	Area of Village (In hectares) & Town/Ward (In Km ²)	Occupied Residential Houses	No. of Households	Total population (Including institutional and houseless population			Scheduled Castes		Scheduled Tribes	
	Location Code	Name of Village									P	M	F	M	F	M	F
SABAR KANTHA DISTRICT GUJARAT: TALUKA-VIJAYNAGAR: C.D.BLOCK	10	Bandhana		WE(12.02), T(12.02)	74.16	0.79	3.52	319.31	93	93	546	259	287			187	203
SABAR KANTHA DISTRICT GUJARAT: TALUKA-VIJAYNAGAR: C.D.BLOCK	11	Vandhol		WE(58.88), T(58.88)	181.67	1.88	127.54	1061.94	260	263	1296	627	669	110	143	483	491
SABAR KANTHA DISTRICT GUJARAT: TALUKA-VIJAYNAGAR: C.D.BLOCK	12	Godhawada		W(22.14), T(22.14)	91.57		168.94	282.65	71	71	388	180	208			91	118
SABAR KANTHA DISTRICT GUJARAT: TALUKA-VIJAYNAGAR: C.D.BLOCK	13	Rajpur		WE(15.06), T(15.06)	101.49		458.87	575.42	106	107	655	350	305	10	11	99	20
SABAR KANTHA DISTRICT GUJARAT: TALUKA-VIJAYNAGAR: C.D.BLOCK	14	Sarsav		WE(12.10), T(12.10)	144.76		122.89	715.5	249	250	1147	542	605	16	10	516	589
SABAR KANTHA DISTRICT GUJARAT: TALUKA-VIJAYNAGAR: C.D.BLOCK	15	Kanthariya		WE(17.12), T(17.12)	86.53		44.04	581.28	97	97	457	216	241			213	240
SABAR KANTHA DISTRICT GUJARAT: TALUKA-VIJAYNAGAR: C.D.BLOCK	16	Kelava		WE(15.10), T(15.10)	98.13		353.66	872.52	159	160	822	399	423			399	423

CENSUS DATA FOR VILLAGES WITHIN AND AROUND PULWARI SANCTUARY, RAJASTHAN

PULWARI KI NAL SANCTUARY	LAND USE AND AMENITIES RAJASTHAN		Inside PAs (Y=Yes; Blank=N o)	Irrigated by source	Unirrigated	Culturable waste	Area not available for cultivation	Area of Village (In hectares) & Town/Ward (In Km ²)	Occupied Residential Houses	No. of Households	Total population (Including institutional and houseless population				Scheduled Castes		Scheduled Tribes	
	Location Code	Name of Village									P	M	F	M	F	M	F	
SABAR KANTHA DISTRICT GUJARAT: TALUKA-VIJAYNAGAR: C.D.BLOCK	17	Khokhra		W(8.80), T(8.80)	50.24		35.32	653.83	81	81	410	207	203			203	202	
SABAR KANTHA DISTRICT GUJARAT: TALUKA-VIJAYNAGAR: C.D.BLOCK	18	Dagla		WE(13.20), T(13.20)	51.25	21.22	78.12	998.23	61	61	346	165	181	2	3	98	110	
SABAR KANTHA DISTRICT GUJARAT: TALUKA-VIJAYNAGAR: C.D.BLOCK	19	Chandvasa		W(5.08), T(5.08)	139.34	1.34	70.92	323.5	141	141	761	370	391			348	370	
SABAR KANTHA DISTRICT GUJARAT: TALUKA-VIJAYNAGAR: C.D.BLOCK	21	Nalseri		W(6.05), T(6.05)	81.81		51.36	186.34	104	104	539	259	280			259	280	
SABAR KANTHA DISTRICT GUJARAT: TALUKA-VIJAYNAGAR: C.D.BLOCK	22	Navaghara Umariya		WE(10.18), T(10.18)	28.75		6.22	45.15	54	54	299	146	153			6	11	
SABAR KANTHA DISTRICT GUJARAT: TALUKA-VIJAYNAGAR: C.D.BLOCK	23	Titaran		W(10.73), T(10.73)	65.73	32.97	3.16	112.59	132	132	627	289	338			249	293	
SABAR KANTHA DISTRICT GUJARAT: TALUKA-VIJAYNAGAR: C.D.BLOCK	24	Kharol		W(10.00), T(10.00)	45	3.9	25.6	106.77	55	55	376	193	183	2	1	14	15	

CENSUS DATA FOR VILLAGES WITHIN AND AROUND PULWARI SANCTUARY, RAJASTHAN

PULWARI KI NAL SANCTUARY	LAND USE AND AMENITIES RAJASTHAN		Inside PAs (Y=Yes; Blank=N o)	Irrigated by source	Unirrigated	Culturable waste	Area not available for cultivation	Area of Village (In hectares) & Town/Ward (In Km ²) Residential	No. of Households	Total population (Including institutional and houseless population				Scheduled Castes		Scheduled Tribes		
	Location Code	Name of Village								P	M	F	M	F	M	F		
SABAR KANTHA DISTRICT GUJARAT: TALUKA-VIJAYNAGAR: C.D.BLOCK	25	Vasai		W(3.00), WE(7.10), T(10.10)	77.3	53.87	52.81	240.19	141	141	788	378	410			346	373	
SABAR KANTHA DISTRICT GUJARAT: TALUKA-VIJAYNAGAR: C.D.BLOCK	28	Vijaynagar		WE(132.99), T(132.99)	198.84	42.59	141	574.85	955	968	4871	2532	2339	411	382	673	613	
SABAR KANTHA DISTRICT GUJARAT: TALUKA-VIJAYNAGAR: C.D.BLOCK	30	Saroli		WE(50.20), T(50.20)	187.11	20.93	573.77	1081.28	301	301	1965	1016	949	31	33	950	861	
SABAR KANTHA DISTRICT GUJARAT: TALUKA-VIJAYNAGAR: C.D.BLOCK	31	Abhapur		W(22.04), WE(26.04), T(48.08)	1032.38	35.51	82.76	28.09	1226.82	112	112	701	358	343	24	28	320	310
SABAR KANTHA DISTRICT GUJARAT: TALUKA-VIJAYNAGAR: C.D.BLOCK	32	Dholivav		W(46.11), T(46.11)	137.36	37.39	6.61	354.98	129	129	726	368	358			278	263	
SABAR KANTHA DISTRICT GUJARAT: TALUKA-VIJAYNAGAR: C.D.BLOCK	33	Ladivada		W(8.00), WE(40.62), T(48.62)	33.04	8.64	14.59	104.89	50	50	313	160	153			92	90	

CENSUS DATA FOR VILLAGES WITHIN AND AROUND PULWARI SANCTUARY, RAJASTHAN

PULWARI KI NAL SANCTUARY	LAND USE AND AMENITIES RAJASTHAN		Inside PAs (Y=Yes; Blank=N o)	irrigated by Forest	Unirrigated	Culturable waste	Area not available for cultivation	Area of Village (in hectares) & Occupied Town/Ward (in Km ²) Residential Houses	No. of Households	Total population (Including institutional and houseless population				Scheduled Castes		Scheduled Tribes		
	Location Code	Name of Village								P	M	F	M	F	M	F		
SABAR KANTHA DISTRICT GUJARAT: TALUKA-VIJAYNAGAR: C.D.BLOCK	34	Ukhla Dungri		136.08		9	63.07	368.44	98	98	518	256	262	4	2	166	186	
SABAR KANTHA DISTRICT GUJARAT: TALUKA-VIJAYNAGAR: C.D.BLOCK	35	Antari		325.46		7	33.03	496.35	74	74	412	212	200			175	170	
SABAR KANTHA DISTRICT GUJARAT: TALUKA-VIJAYNAGAR: C.D.BLOCK	36	Khedasan		412.51		8	46.82	637.48	103	105	617	299	318			225	239	
SABAR KANTHA DISTRICT GUJARAT: TALUKA-VIJAYNAGAR: C.D.BLOCK	37	Kundala		336.24		19.07	33.5	478.01	76	76	450	223	227			200	199	
SABAR KANTHA DISTRICT GUJARAT: TALUKA-VIJAYNAGAR: C.D.BLOCK	38	Bhupatgadh		12.04			14.81	12.6	39.45	22	22	68	39	29	3	2	21	14
SABAR KANTHA DISTRICT GUJARAT: TALUKA-VIJAYNAGAR: C.D.BLOCK	39	Androkha		134.84		40.27	26.2	21.24	232.7	93	93	519	259	260	4	6	141	170

CENSUS DATA FOR VILLAGES WITHIN AND AROUND PULWARI SANCTUARY, RAJASTHAN

PULWARI KI NAL SANCTUARY	LAND USE AND AMENITIES RAJASTHAN		Inside PAs (Y=Yes; Blank=N o)	Irrigated by source	Unirrigated	Culturable waste	Area not available for cultivation	Area of Village (In hectares) & Occupied Town/Ward (In Km ²) Residential Houses	No. of Households	Total population (Including institutional and houseless population						Scheduled Castes		Scheduled Tribes		
	Location Code	Name of Village								institutional and			houseless population		M	F	M	F	M	F
										P	M	F	M	F						
SABAR KANTHA DISTRICT GUJARAT: TALUKA-VIJAYNAGAR: C.D.BLOCK	40	Vajepur		WE(15.62), T(15.62)	96.22	23.77	40.47	250.69	67	67	409	200	209	3	3	170	183			
SABAR KANTHA DISTRICT GUJARAT: TALUKA-VIJAYNAGAR: C.D.BLOCK	41	Ajepur		WE(34.60), T(34.60)	22.3	27.93	59.77	167.96	50	51	346	174	172			169	166			
SABAR KANTHA DISTRICT GUJARAT: TALUKA-VIJAYNAGAR: C.D.BLOCK	42	Vanaj			867.24	76.29	13.07	37.16	993.76	63	63	298	141	157			138	157		
SABAR KANTHA DISTRICT GUJARAT: TALUKA-VIJAYNAGAR: C.D.BLOCK	58	Khervada		W(4.05), WE(3.00), T(7.05)	1625.1	52.02	7.04	320.77	2011.98	133	154	758	366	392	3	3	363	389		
SABAR KANTHA DISTRICT GUJARAT: TALUKA-VIJAYNAGAR: C.D.BLOCK	59	Govada		W(4.05), WE(2.02), T(6.07)		32.97	365.83	404.87	48	48	295	136	159			136	159			
SABAR KANTHA DISTRICT GUJARAT: TALUKA-VIJAYNAGAR: C.D.BLOCK	60	Mondhri		W(12.02), WE(9.08), T(21.10)	253.3	91.82	31.1	8.7	406.02	142	142	789	381	408			375	400		
SABAR KANTHA DISTRICT GUJARAT: TALUKA-VIJAYNAGAR: C.D.BLOCK	61	Joravarnagar		W(12.02), WE(9.08), T(21.10)	60.13	21.32	0.54	103.09	71	71	450	236	214			227	204			

CENSUS DATA FOR VILLAGES WITHIN AND AROUND PULWARI SANCTUARY, RAJASTHAN

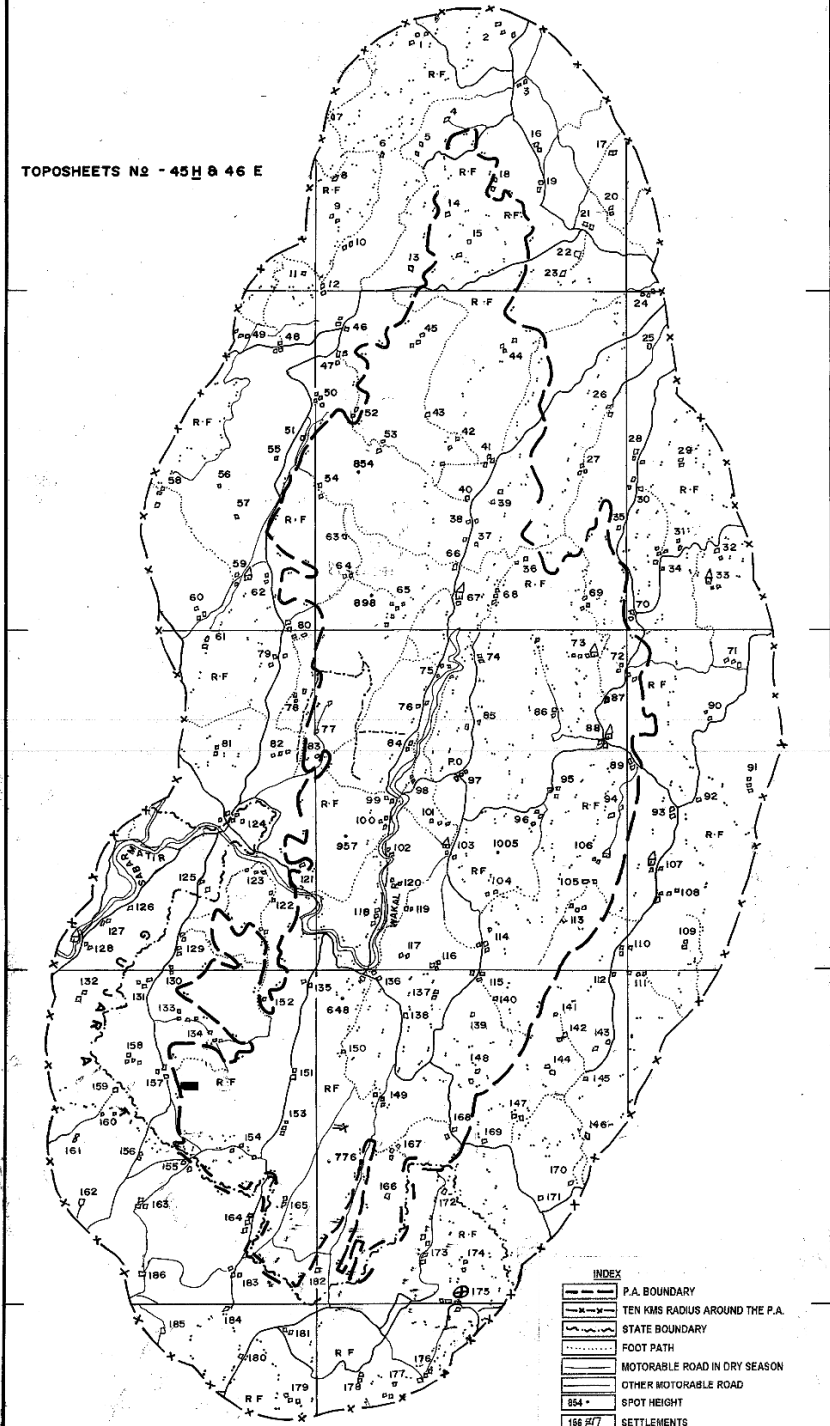
PULWARI KI NAL SANCTUARY	LAND USE AND AMENITIES RAJASTHAN		Inside PAs (Y=Yes; Blank=N o)	Forest	Irrigated by source	Unirrigated	Culturable waste	Area not available for cultivation	Area of Village (In hectares) & Occupied Town/Ward (In Km ²) Residential Houses	No. of Households	Total population (including institutional and houseless population				Scheduled Castes		Scheduled Tribes	
	Location Code	Name of Village									P	M	F	M	F	M	F	
																		M
SABAR KANTHA DISTRICT GUJARAT: TALUKA-VIJAYNAGAR: C.D.BLOCK	62	Tol Dungari			WE(35.78), T(35.78)	62.87	4.14	18.48	121.27	96	96	532	273	259			247	239
SABAR KANTHA DISTRICT GUJARAT: TALUKA-VIJAYNAGAR: C.D.BLOCK	63	Adepur			WE(12.00), T(12.00)	93.21	3.84	34.28	241.18	67	67	491	240	251			240	251
SABAR KANTHA DISTRICT GUJARAT: TALUKA-VIJAYNAGAR: C.D.BLOCK	64	Bhambhudi			WE(42.38), T(42.38)	148.54	60.79	34.59	850	198	204	1255	628	627			628	627
SABAR KANTHA DISTRICT GUJARAT: TALUKA-VIJAYNAGAR: C.D.BLOCK	65	Kathvavdi			W(3.02), WE(7.98), T(11.00)	85.77	7.03		554.76	154	154	952	495	457	20	20	216	206
SABAR KANTHA DISTRICT GUJARAT: TALUKA-VIJAYNAGAR: C.D.BLOCK	71	Zer			W(6.12), WE(8.03), T(14.15)	82.72	22.32	23.05	1097.6	84	84	416	210	206	1		207	204

73° 15' E

73° 30' E

PHULWARI WILDLIFE SANCTUARY

TOPOSHEETS N 2 - 45 H & 46 E



24° 45' N

30'

15'

24° 0' N

SCALE
1:250,000



INDEX	
	P.A. BOUNDARY
	TEN KMS RADIUS AROUND THE P.A.
	STATE BOUNDARY
	FOOT PATH
	MOTORABLE ROAD IN DRY SEASON
	OTHER MOTORABLE ROAD
	SPOT HEIGHT
	SETTLEMENTS
	RELIGIOUS MONUMENT
	FOREST REST HOUSE
	DRAINAGE (RIVER / LAKE)
	HOSPITAL / DISPENSARY
	FIRE LINE
	RESERVED FOREST
	FOREST CHAUKI

PHULWARI WILDLIFE SANCTUARY

STATE - RAJASTHAN

TOPOSHEET NO. = 45 H AND E

S.No.	NAME OF SETTLEMENTS	S.No.	NAME OF SETTLEMENTS	S.No.	NAME OF SETTLEMENTS
1.	GORIYA	63.	JELIYA DUNGUR	125.	MATHASARA
2.	SEPAD	64.	TORNA	126.	ROJGADA
3.	PADRARA	65.	PILAK	127.	DEINTI
4.	PIPORA	66.	SAMIJA	128.	LAMBODIYA
5.	MIRA KA KHET	67.	OGNA	129.	MAHRI
6.	KARECH	68.	BARA	130.	SARA
7.	KURAP	69.	DHADHAVLI	131.	RAJPUR
8.	CHAMPA KI NAL	70.	DAWAS	132.	DEDAKA
9.	THAL	71.	ALSIGARH	133.	GORAMARI
10.	MATH	72.	GORANO	134.	MERI
11.	TARAVLA	73.	MALPUR	135.	LOHARI
12.	DANGBALI	74.	KARA	136.	MANPUR
13.	BIUGHATI	75.	RAUPUR	137.	AMLIYA
14.	GADLIYA	76.	GALDHAR	138.	OMBARA
15.	UNKHALIAS	77.	BHURD	139.	SARA
16.	PUNAVLI	78.	PADALVARA	140.	PALIYA
17.	VANSALIYA	79.	DALMIYA	141.	JAMUN
18.	VAGUNI	80.	URA	142.	MADLA
19.	NANDESHMA	81.	SUBI	143.	BIJLI
20.	CHALVA	82.	PALESAR	144.	KAWADAR
21.	JASWANTGARH	83.	PHULDARIYA	145.	PIPALBARA
22.	KHAKHDI	84.	JETIWARA	146.	GARAJA
23.	SURAN	85.	AMBAVI	147.	BHALAI
24.	CHATIAKHERA	86.	MOHAMMAD PHALASIYA	148.	BHAMTI
25.	CHATAL	87.	BRAHMANO KA KHERWARD	149.	LATHUM
26.	MADWA	88.	JHAROL	150.	MANDWA
27.	MORWAL	89.	CHHAPARA	151.	AMBA
28.	MADHA	90.	PAI	152.	BARAHAI
29.	KUNDA	91.	KHAJURI	153.	BERADHAR
30.	CHALLI	92.	BARI	154.	DOLAR
31.	DODAWALI	93.	PALIAKHERA	155.	PADHARA
32.	RAYTA	94.	SULTANJI KA KHERWARA	156.	KHEDAVA
33.	KALIAWAS	95.	KHAKHOR	157.	MAMER
34.	SURANA	96.	DAMANA	158.	BUDIYA
35.	UNDITHAL	97.	ORA	159.	BHIALDHEBAR
36.	AMRI	98.	RAHIMALA	160.	DHAROL
37.	VIRPURA	99.	BIRATI	161.	JHANJHAVA
38.	NARSINGHPURA	100.	NAYAGAON	162.	VURTOL
39.	KELTHARA	101.	PIPALJARA	163.	VALRAN
40.	MODRA	102.	NEWAJ	164.	AMBASA
41.	PADAVLI KALAN	103.	KOLYARI	165.	CHANKI
42.	AMBA	104.	MANDAKARIYA	166.	MAL
43.	JHALRA	105.	GADAWARA	167.	SARVAN
44.	THAL	106.	KHERA	168.	GARAHWAS
45.	PIPALMAL	107.	MANAS	169.	MOGRA
46.	GGRUD	108.	BAGPURA	170.	BAYALWARA
47.	GHATA	109.	ROP	171.	KANPUR
48.	BEKRIYA	110.	PARGIPARA	172.	KELAWA
49.	TEJA KA VAS	111.	KHATI KAMADI	173.	RAJPUR
50.	PIPLA	112.	MADRI	174.	DAGARA
51.	MERPUR	113.	KHARARIYA	175.	VIJAY NAGAR
52.	CHIBARVADI	114.	BICHHAWARA	176.	JALETI
53.	TAPUR	115.	PHALASIYA	177.	LIMADA
54.	TILOL	116.	AMLIYA	178.	KHERWADA
55.	PAVTI KALAN	117.	PARMER	179.	TOLDUNGARI
56.	GURAN	118.	ANJAROLI	180.	KATHVAVDI
57.	BORLI	119.	ARALAKAR	181.	ATARSUMBA
58.	TILARWAN	120.	ADKALIYA	182.	DALYYA
59.	BIKARNI	121.	THALA	183.	PAROSARA
60.	RUJIYA KHUNA	122.	KUNDAL	184.	KHEDASAN
61.	KALA KHETAR	123.	GAUPIPLA	185.	DAMAVAS
62.	MAHULA	124.	KATRA	186.	DEROL

